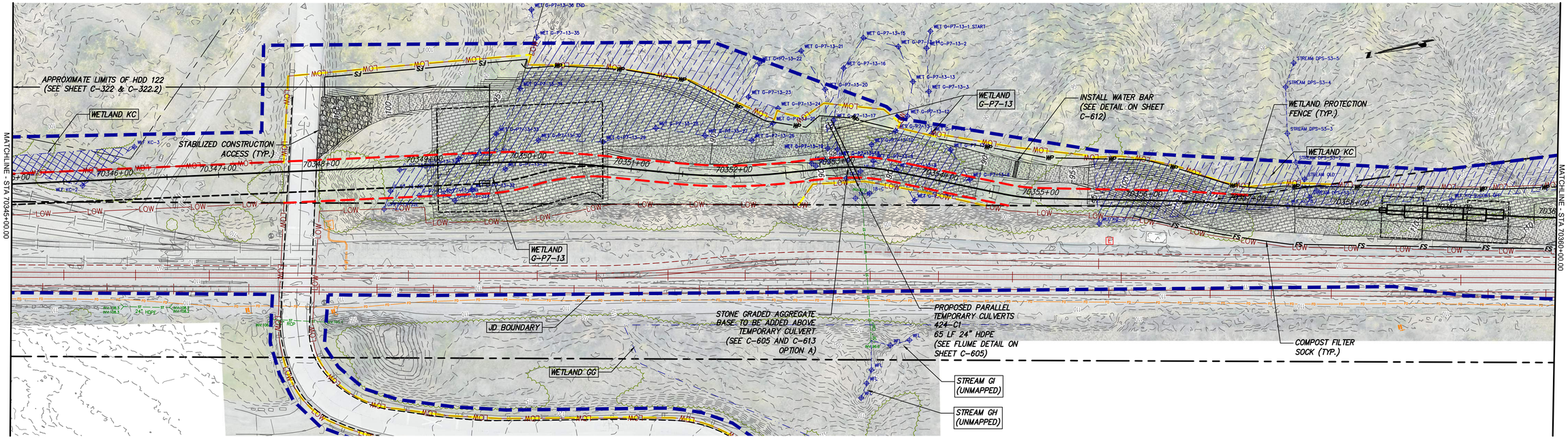

STA. 70345+00.00 TO STA. 70360+00.00 PLAN VIEW

SCALE: 1" = 50'

0 50 100
Scale in feet

CHPE Champlain Hudson Power Express

Kiewit

Engineering and Land Surveying, P.C.

STATE OF NEW YORK · JEAN LENAHAN · 102293 · LICENSED PROFESSIONAL ENGINEER

IT IS A VIOLATION OF LAW FOR ANY PERSON, UNLESS THEY ARE ACTING UNDER THE DIRECTION OF A LICENSED PROFESSIONAL ENGINEER, ARCHITECT, LANDSCAPE ARCHITECT OR LAND SURVEYOR TO ALTER AN ITEM IN ANY WAY. IF AN ITEM BEARING THE STAMP OF A LICENSED PROFESSIONAL IS ALTERED, THE ALTERING ENGINEER, ARCHITECT, LANDSCAPE ARCHITECT OR LAND SURVEYOR SHALL STAMP THE DOCUMENT AND INCLUDE THE NOTATION "ALTERED BY" FOLLOWED BY THEIR SIGNATURE, THE DATE OF SUCH ALTERATION, AND A SPECIFIC DESCRIPTION OF THE ALTERATION.

No.	DATE	SUBMITTAL / REVISION DESCRIPTION	DB	APP
	06/19/2023	ISSUED FOR CONSTRUCTION SUBMISSION	SL	JL

CHAMPLAIN HUDSON POWER EXPRESS

SEGMENT 11 (PACKAGE 7A) - CSX: CATSKILL

EROSION AND SEDIMENT CONTROL PLAN

STA. 70345+00.00 TO STA. 70360+00.00

DRAWN BY: BL | DESIGNED BY: SL | APPROVED BY: JL | SCALE AS SHOWN | REV. NO. 0

KIEWIT PROJECT NO. 21162

KC PROJECT NO. 120174

DRAWING NO. **C-424**

DATE 06/19/2023

SH.NO. OF

File: P:\120174-CHPE_CABLE_INSTALL-KIEWIT\60_CAD\20_ENGINEERING_CAD_FILES\PACKAGE_7A\NY_ENVIRONMENTAL_(EROSION_CONTROL)\01_KCE\SHEET_FILES\21162_7A_C_418-431.DWG Saved: 6/20/2023 11:57:00 AM Plotted: 6/20/2023 12:04:30 PM Current User: Benson Lam LastSavedBy: blam

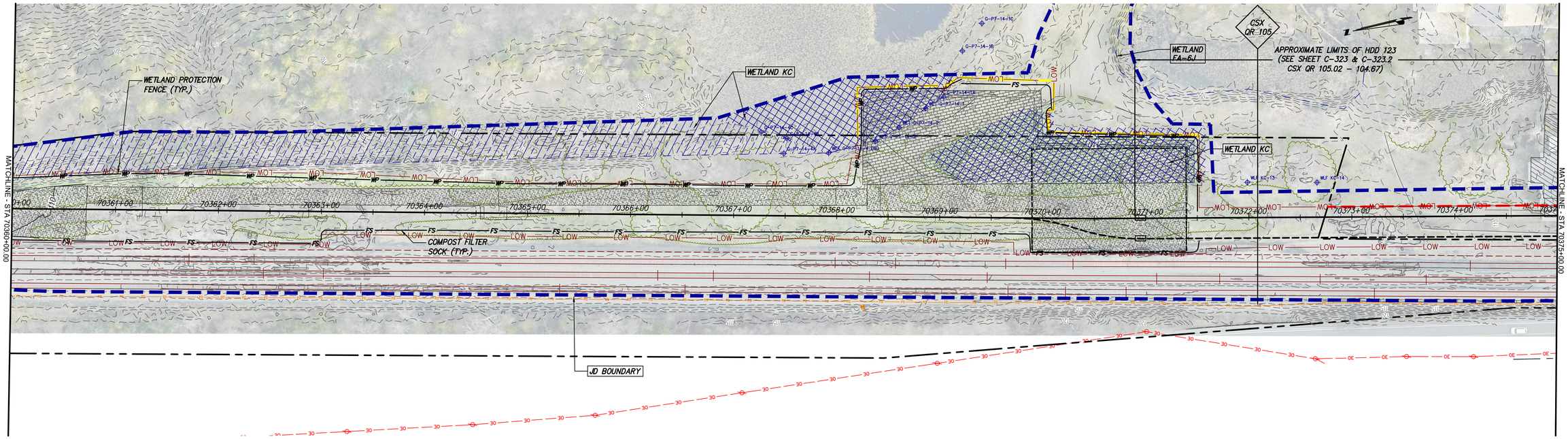

STA. 70360+00.00 TO STA. 70375+00.00 PLAN VIEW

SCALE: 1" = 50'

0 50 100
Scale in feet

CHPE Champlain Hudson Power Express

Kiewit

Engineering and Land Surveying, P.C.

STATE OF NEW YORK · JEAN LENAHAN · 102293 · LICENSED PROFESSIONAL ENGINEER

IT IS A VIOLATION OF LAW FOR ANY PERSON, UNLESS THEY ARE ACTING UNDER THE DIRECTION OF A LICENSED PROFESSIONAL ENGINEER, ARCHITECT, LANDSCAPE ARCHITECT OR LAND SURVEYOR TO ALTER AN ITEM IN ANY WAY. IF AN ITEM BEARING THE STAMP OF A LICENSED PROFESSIONAL IS ALTERED, THE ALTERING ENGINEER, ARCHITECT, LANDSCAPE ARCHITECT OR LAND SURVEYOR SHALL STAMP THE DOCUMENT AND INCLUDE THE NOTATION "ALTERED BY" FOLLOWED BY THEIR SIGNATURE, THE DATE OF SUCH ALTERATION, AND A SPECIFIC DESCRIPTION OF THE ALTERATION.

No.	DATE	SUBMITTAL / REVISION DESCRIPTION	DB	APP
	06/19/2023	ISSUED FOR CONSTRUCTION SUBMISSION	SL	JL

CHAMPLAIN HUDSON POWER EXPRESS

SEGMENT 11 (PACKAGE 7A) - CSX: CATSKILL

EROSION AND SEDIMENT CONTROL PLAN

STA. 70360+00.00 TO STA. 70375+00.00

DRAWN BY: BL | DESIGNED BY: SL | APPROVED BY: JL | SCALE AS SHOWN | REV. NO. 0

KIEWIT PROJECT NO. 21162
KC PROJECT NO. 120174
DRAWING NO. **C-425**
DATE 06/19/2023
SH.NO. OF

File: P:\120174-CHPE_CABLE_INSTALL-KIEWIT\60_CAD\20_ENGINEERING_CAD_FILES\PACKAGE_7A\NY_ENVIRONMENTAL_(EROSION_CONTROL)\01_KCE\SHEET_FILES\21162_7A_C_418-431.DWG Saved: 6/20/2023 11:57:00 AM Plotted: 6/20/2023 12:05:25 PM Current User: Benson Lam LastSavedBy: blam

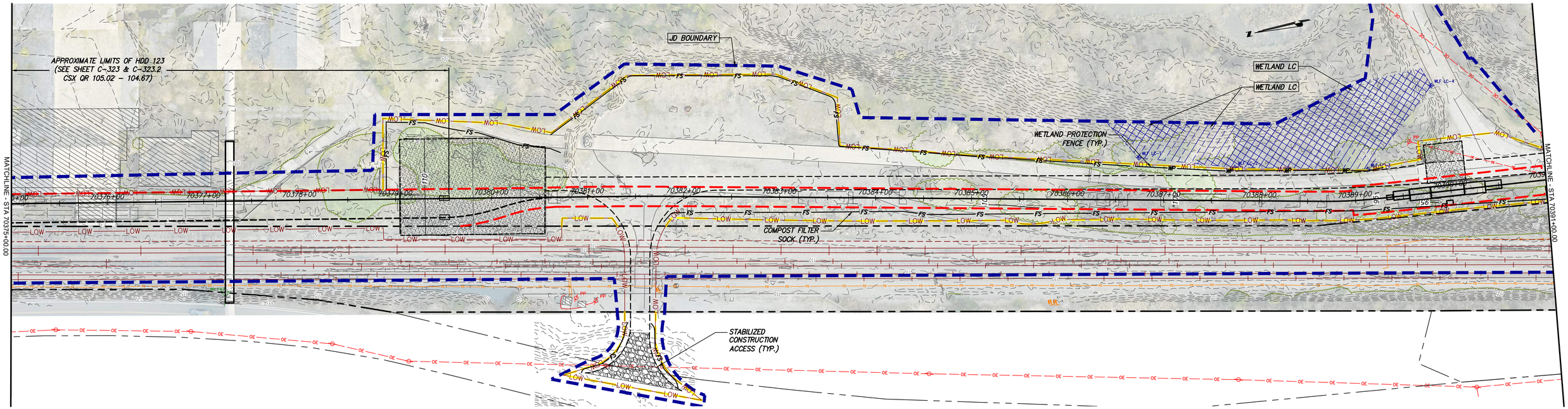

STA. 70375+00.00 TO STA. 70391+00.00 PLAN VIEW

SCALE: 1" = 50'

0 50 100
Scale in feet

CHPE Champlain Hudson Power Express

Kiewit

Engineering and Land Surveying, P.C.

STATE OF NEW YORK · JOHN LENAHAN · 102293 · LICENSED PROFESSIONAL ENGINEER

IT IS A VIOLATION OF LAW FOR ANY PERSON, UNLESS THEY ARE ACTING UNDER THE DIRECTION OF A LICENSED PROFESSIONAL ENGINEER, ARCHITECT, LANDSCAPE ARCHITECT OR LAND SURVEYOR TO ALTER AN ITEM IN ANY WAY. IF AN ITEM BEARING THE STAMP OF A LICENSED PROFESSIONAL IS ALTERED, THE ALTERING ENGINEER, ARCHITECT, LANDSCAPE ARCHITECT OR LAND SURVEYOR SHALL STAMP THE DOCUMENT AND INCLUDE THE NOTATION "ALTERED BY" FOLLOWED BY THEIR SIGNATURE, THE DATE OF SUCH ALTERATION, AND A SPECIFIC DESCRIPTION OF THE ALTERATION.

No.	DATE	SUBMITTAL / REVISION DESCRIPTION	DB	APP
	06/19/2023	ISSUED FOR CONSTRUCTION SUBMISSION	SL	JL

CHAMPLAIN HUDSON POWER EXPRESS

SEGMENT 11 (PACKAGE 7A) - CSX: CATSKILL

EROSION AND SEDIMENT CONTROL PLAN
STA. 70375+00.00 TO STA. 70391+00.00

DRAWN BY: BL | DESIGNED BY: SL | APPROVED BY: JL | SCALE AS SHOWN | REV. NO. 0 | DATE 06/19/2023 | SH.NO. OF

KIEWIT PROJECT NO. 21162
KC PROJECT NO. 120174
DRAWING NO. **C-426**

File: P:\120174-CHPE_CABLE_INSTALL-KIEWIT\60_CAD\20_ENGINEERING_CAD_FILES\PACKAGE_7A\NY_ENVIRONMENTAL_(EROSION_CONTROL)\01_KCE\SHEET_FILES\21162_7A_C_418-431.DWG Saved: 6/20/2023 11:57:00 AM Plotted: 6/20/2023 12:06:22 PM Current User: Benson Lam LastSavedBy: blam

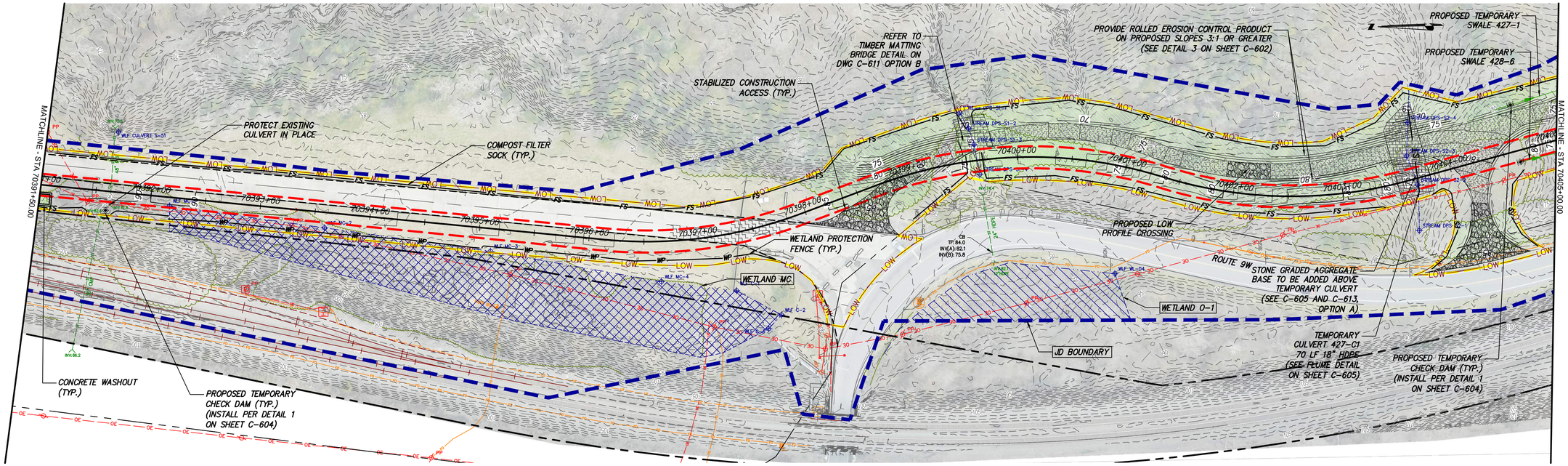

STA. 70391+00.00 TO STA. 70405+00.00 PLAN VIEW

SCALE: 1" = 50'

0 50 100
Scale in feet

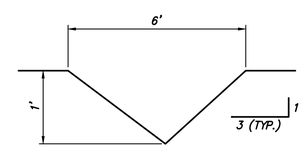

TEMP. SWALE CROSS SECTION

427-1

NOT TO SCALE

CHPE Champlain Hudson Power Express

Kiewit

Engineering and Land Surveying, P.C.

STATE OF NEW YORK · JEAN LENAGH · 102293 · LICENSED PROFESSIONAL ENGINEER

IT IS A VIOLATION OF LAW FOR ANY PERSON, UNLESS THEY ARE ACTING UNDER THE DIRECTION OF A LICENSED PROFESSIONAL ENGINEER, ARCHITECT, LANDSCAPE ARCHITECT OR LAND SURVEYOR TO ALTER AN ITEM IN ANY WAY. IF AN ITEM BEARING THE STAMP OF A LICENSED PROFESSIONAL IS ALTERED, THE ALTERING ENGINEER, ARCHITECT, LANDSCAPE ARCHITECT OR LAND SURVEYOR SHALL STAMP THE DOCUMENT AND INCLUDE THE NOTATION "ALTERED BY" FOLLOWED BY THEIR SIGNATURE, THE DATE OF SUCH ALTERATION, AND A SPECIFIC DESCRIPTION OF THE ALTERATION.

No.	DATE	SUBMITTAL / REVISION DESCRIPTION	DB	APP
	06/19/2023	ISSUED FOR CONSTRUCTION SUBMISSION	SL	JL

CHAMPLAIN HUDSON POWER EXPRESS

SEGMENT 11 (PACKAGE 7A) - CSX: CATSKILL

EROSION AND SEDIMENT CONTROL PLAN

STA. 70391+00.00 TO STA. 70405+00.00

DRAWN BY: BL | DESIGNED BY: SL | APPROVED BY: JL | SCALE AS SHOWN | REV. NO. 0

KIEWIT PROJECT NO. 21162

KC PROJECT NO. 120174

DRAWING NO. **C-427**

DATE 06/19/2023 | SH.NO. | OF

File: P:\120174-CHPE_CABLE_INSTALL-KIEWIT\60_CAD\20_ENGINEERING_CAD_FILES\PACKAGE_7A\NY_ENVIRONMENTAL_(EROSION_CONTROL)\01_ICE\SHEET_FILES\21162_7A_C_418-431.DWG Saved: 6/20/2023 1:15:31 PM Plotted: 6/20/2023 1:16:47 PM Current User: Benson Lam LastSavedBy: blam