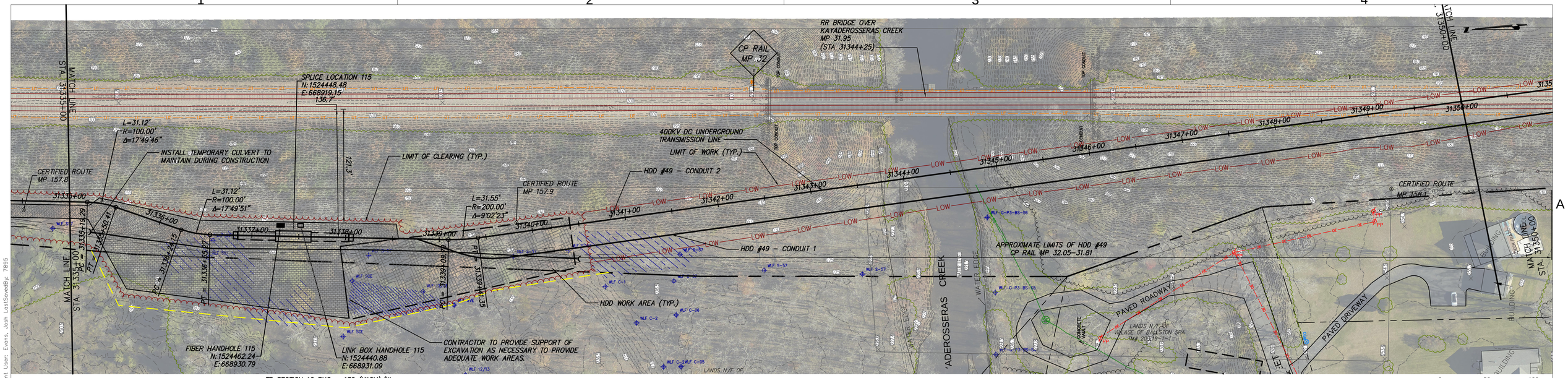

STA. 31335+00 TO STA. 31350+00 PLAN VIEW

SCALE: 1" = 50'

0 50 100
Scale in feet

TR SECTION 10 RHO = 130 (K*CM)/W
DUCTBANK SIZE 30" TRENCH WIDTH, 16" ℄ TO ℄ (SEE DETAIL 1/C-621)
TOP OF CONDUIT MIN. 3'-7½" FROM SURFACE

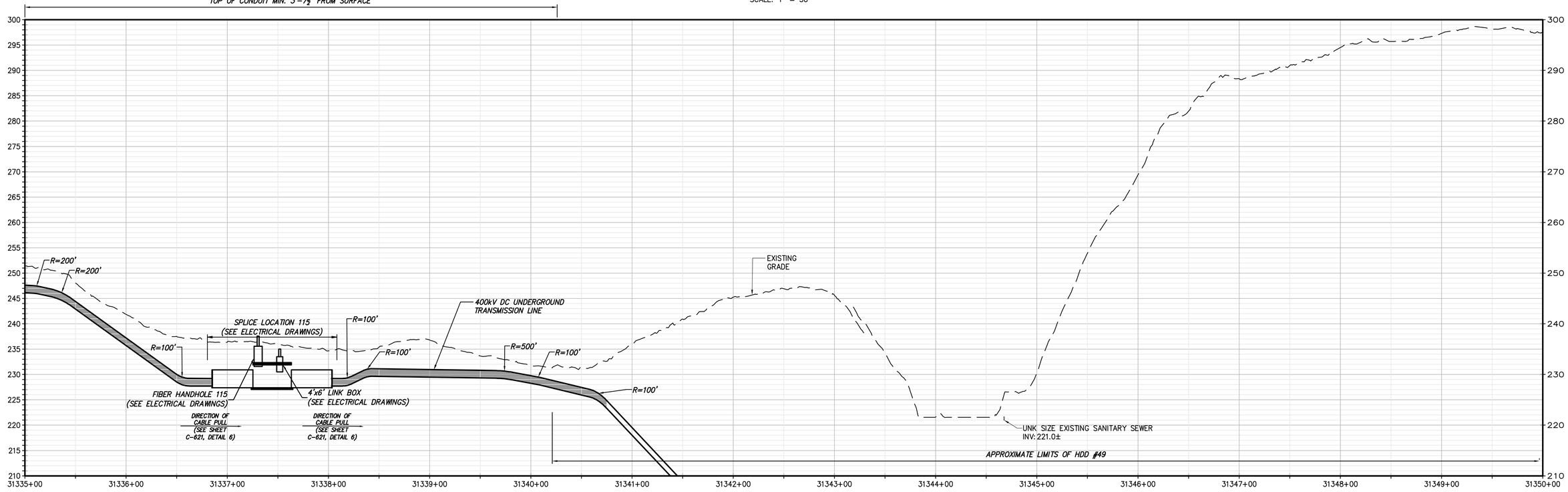

STA. 31335+00 TO STA. 31350+00 PROFILE VIEW

SCALE: H:1" = 50' V:1" = 10'

CHPE Champlain Hudson Power Express

Kiewit

CHA
III Winners Circle, PO Box 5269
Albany, NY 12205-0269
518.453.4500 . www.chacompanies.com

IT IS A VIOLATION OF LAW FOR ANY PERSON, UNLESS THEY ARE ACTING UNDER THE DIRECTION OF A LICENSED PROFESSIONAL ENGINEER, ARCHITECT, LANDSCAPE ARCHITECT OR LAND SURVEYOR TO ALTER AN ITEM IN ANY WAY. IF AN ITEM BEARING THE STAMP OF A LICENSED PROFESSIONAL IS ALTERED, THE ALTERING ENGINEER, ARCHITECT, LANDSCAPE ARCHITECT OR LAND SURVEYOR SHALL STAMP THE DOCUMENT AND INCLUDE THE NOTATION "ALTERED BY" FOLLOWED BY THEIR SIGNATURE, THE DATE OF SUCH ALTERATION, AND A SPECIFIC DESCRIPTION OF THE ALTERATION.

No.	DATE	SUBMITTAL / REVISION DESCRIPTION	DB	APP
0	04/05/2023	FINAL EM&CP SUBMISSION	JJE	JPR

CHAMPLAIN HUDSON POWER EXPRESS
SEGMENTS 4 & 5 (PACKAGE 3) - CP: FORT EDWARD TO MILTON
STA. 31335+00 TO STA. 31350+00 PLAN AND PROFILE

KIEWIT PROJECT NO. 21162
CHA PROJECT NO. 066076
DRAWING NO. C-190

DRAWN BY: JJE | DESIGNED BY: JTM | APPROVED BY: JPR | SCALE AS NOTED | REV. NO. X | DATE 04/05/2023 | SH.NO.

File: V:\PROJECTS\ANY\K6\066076.000\09_DESIGN\DRAWINGS\01_SHEETS\DESIGN PACKAGE 3\066076_P3 – C-186 – C-190.DWG Saved: 4/3/2023 3:57:44 PM Plotted: 4/4/2023 2:57:41 PM Current User: Evans, Josh LastSavedBy: 7895

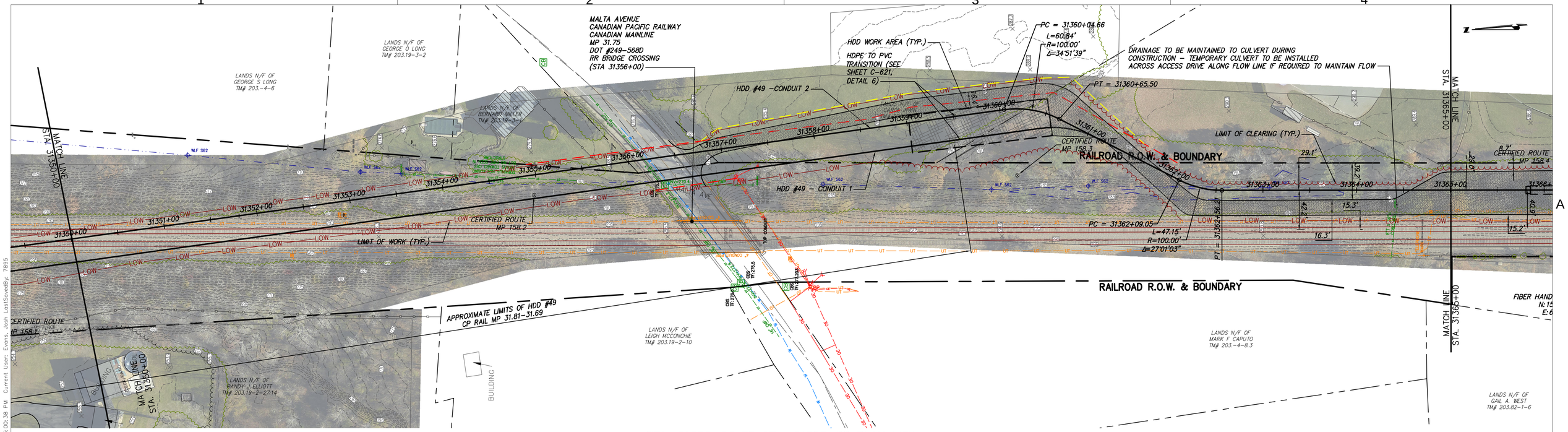

STA. 31350+00 TO STA. 31365+00 PLAN VIEW

SCALE: 1" = 50'

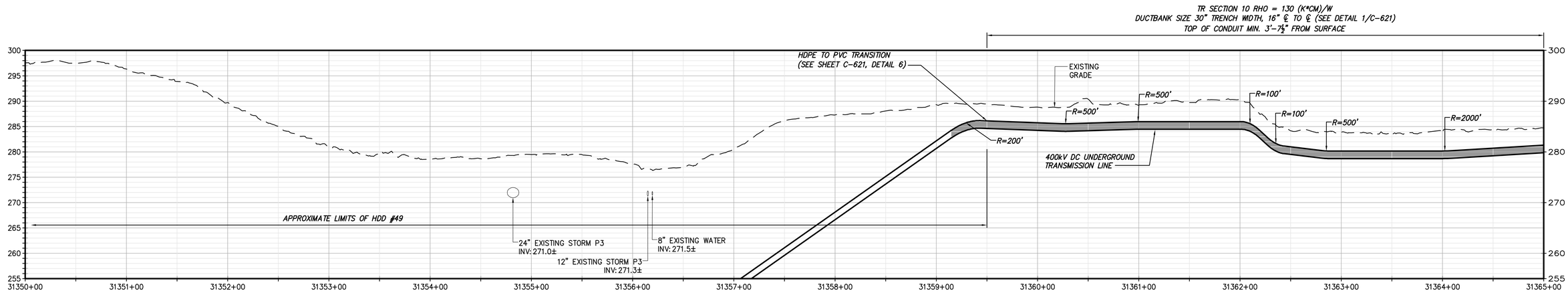

STA. 31350+00 TO STA. 31365+00 PROFILE VIEW

SCALE: H:1" = 50' V:1" = 10'

CHPE Champlain Hudson Power Express

Kiewit

CHA
III Winners Circle, PO Box 5269
Albany, NY 12205-0269
518.453.4500 . www.chacompanies.com

IT IS A VIOLATION OF LAW FOR ANY PERSON, UNLESS THEY ARE ACTING UNDER THE DIRECTION OF A LICENSED PROFESSIONAL ENGINEER, ARCHITECT, LANDSCAPE ARCHITECT OR LAND SURVEYOR TO ALTER AN ITEM IN ANY WAY. IF AN ITEM BEARING THE STAMP OF A LICENSED PROFESSIONAL IS ALTERED, THE ALTERING ENGINEER, ARCHITECT, LANDSCAPE ARCHITECT OR LAND SURVEYOR SHALL STAMP THE DOCUMENT AND INCLUDE THE NOTATION "ALTERED BY" FOLLOWED BY THEIR SIGNATURE, THE DATE OF SUCH ALTERATION, AND A SPECIFIC DESCRIPTION OF THE ALTERATION.

No.	DATE	SUBMITTAL / REVISION DESCRIPTION	DB	APP
0	04/05/2023	FINAL EM&CP SUBMISSION	JJE	JPR

CHAMPLAIN HUDSON POWER EXPRESS
SEGMENTS 4 & 5 (PACKAGE 3) - CP: FORT EDWARD TO MILTON
STA. 31350+00 TO STA. 31365+00 PLAN AND PROFILE

KIEWIT PROJECT NO. 21162
CHA PROJECT NO. 066076
DRAWING NO. C-191

DRAWN BY: JJE | DESIGNED BY: JTM | APPROVED BY: JPR | SCALE AS NOTED | REV. NO. X | DATE 04/05/2023 | SH.NO.

File: V:\PROJECTS\ANY\K6\066076.000\09_DESIGN\DRAWINGS\01_SHEETS\DESIGN PACKAGE 3\066076_P3 - C-191 - C-195.DWG Saved: 4/3/2023 3:59:07 PM Plotted: 4/4/2023 3:00:38 PM Current User: Evans, Josh LastSavedBy: 7895

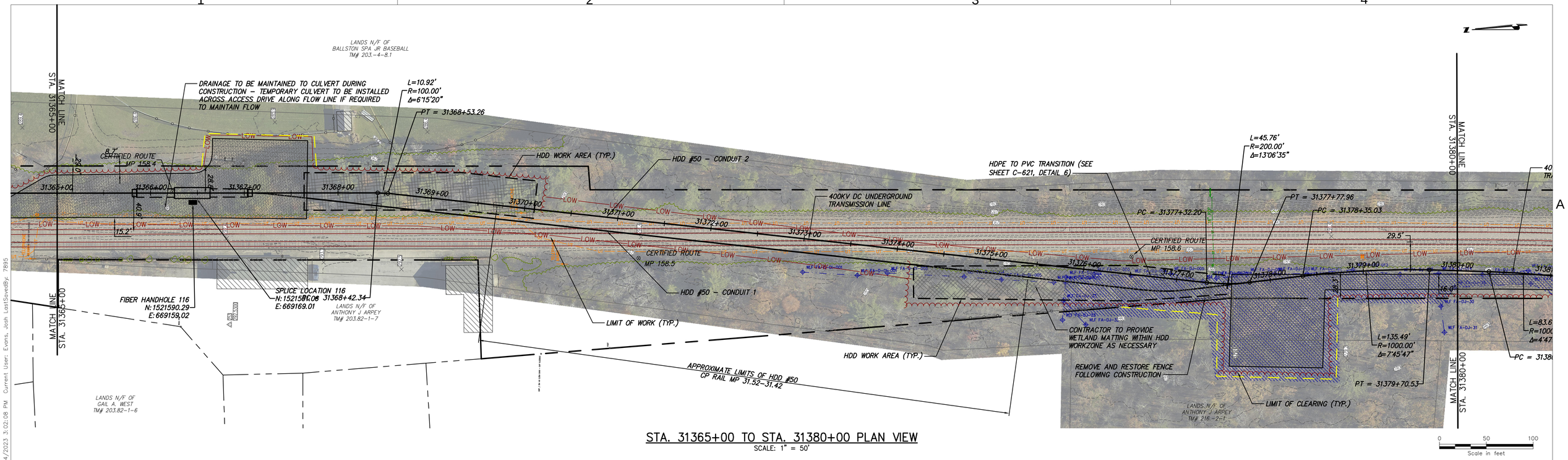

STA. 31365+00 TO STA. 31380+00 PLAN VIEW

SCALE: 1" = 50'

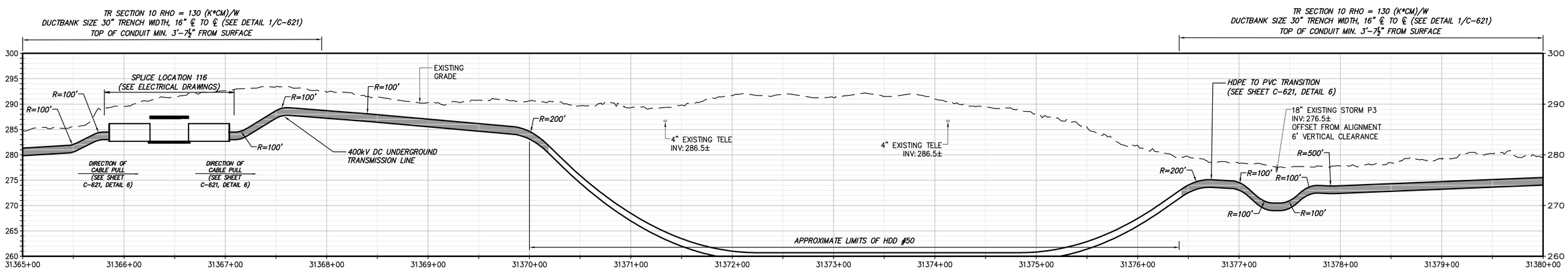

STA. 31365+00 TO STA. 31380+00 PROFILE VIEW

SCALE: H:1" = 50' V:1" = 10'

CHPE Champlain Hudson Power Express

Kiewit

CHA
III Winners Circle, PO Box 5269
Albany, NY 12205-0269
518.453.4500 . www.chacompanies.com

IT IS A VIOLATION OF LAW FOR ANY PERSON, UNLESS THEY ARE ACTING UNDER THE DIRECTION OF A LICENSED PROFESSIONAL ENGINEER, ARCHITECT, LANDSCAPE ARCHITECT OR LAND SURVEYOR TO ALTER AN ITEM IN ANY WAY. IF AN ITEM BEARING THE STAMP OF A LICENSED PROFESSIONAL IS ALTERED, THE ALTERING ENGINEER, ARCHITECT, LANDSCAPE ARCHITECT OR LAND SURVEYOR SHALL STAMP THE DOCUMENT AND INCLUDE THE NOTATION "ALTERED BY" FOLLOWED BY THEIR SIGNATURE, THE DATE OF SUCH ALTERATION, AND A SPECIFIC DESCRIPTION OF THE ALTERATION.

No.	DATE	SUBMITTAL / REVISION DESCRIPTION	DB	APP
0	04/05/2023	FINAL EM&CP SUBMISSION	JJE	JPR

CHAMPLAIN HUDSON POWER EXPRESS
SEGMENTS 4 & 5 (PACKAGE 3) - CP: FORT EDWARD TO MILTON
STA. 31365+00 TO STA. 31380+00 PLAN AND PROFILE

KIEWIT PROJECT NO. 21162
CHA PROJECT NO. 066076
DRAWING NO. C-192

DRAWN BY: JJE | DESIGNED BY: JTM | APPROVED BY: JPR | SCALE AS NOTED | DATE 04/05/2023 | REV. NO. X | SH.NO.

File: V:\PROJECTS\ANY\K6\066076.000\09_DESIGN\DRAWINGS\01_SHEETS\DESIGN PACKAGE 3\066076_P3 – C-191 – C-195.DWG Saved: 4/3/2023 3:59:07 PM Plotted: 4/4/2023 3:02:08 PM Current User: Evans, Josh LastSavedBy: 7895

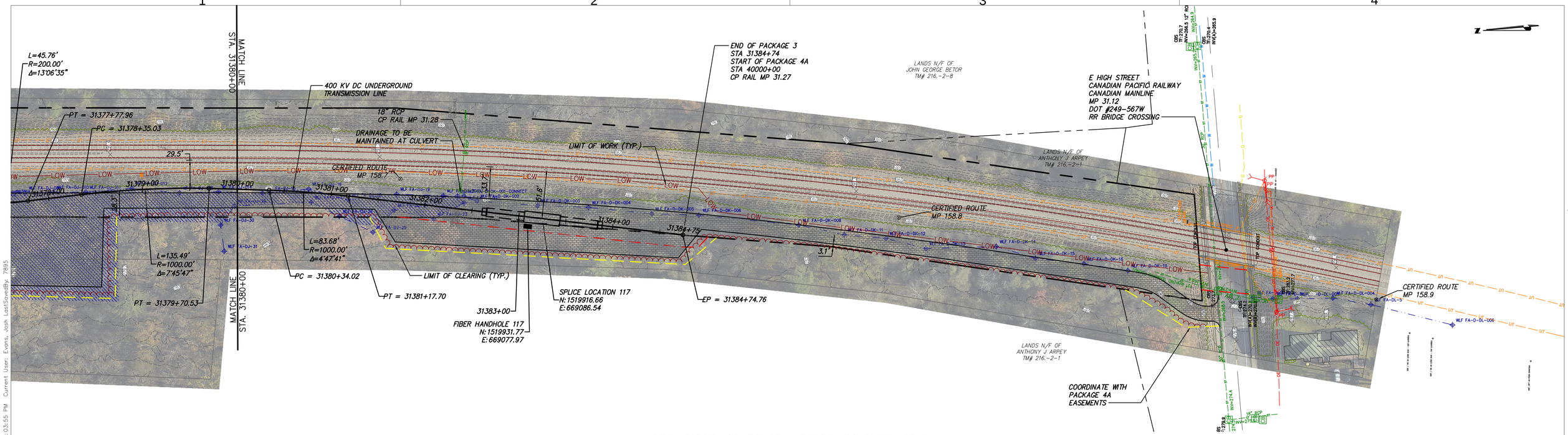

STA. 31380+00 TO STA. 31384+74 PLAN VIEW

SCALE: 1" = 50'

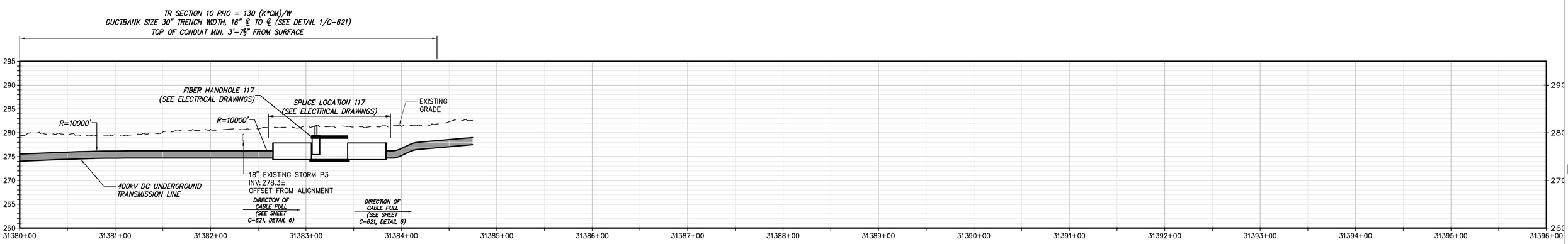

STA. 31380+00 TO STA. 31384+74 PROFILE VIEW

SCALE: H:1" = 50' V:1" = 10'

CHPE Champlain Hudson Power Express

Kiewit

CHA
III Winners Circle, PO Box 5269
Albany, NY 12205-0269
518.453.4500 . www.chacompanies.com

IT IS A VIOLATION OF LAW FOR ANY PERSON, UNLESS THEY ARE ACTING UNDER THE DIRECTION OF A LICENSED PROFESSIONAL ENGINEER, ARCHITECT, LANDSCAPE ARCHITECT OR LAND SURVEYOR TO ALTER AN ITEM IN ANY WAY. IF AN ITEM BEARING THE STAMP OF A LICENSED PROFESSIONAL IS ALTERED, THE ALTERING ENGINEER, ARCHITECT, LANDSCAPE ARCHITECT OR LAND SURVEYOR SHALL STAMP THE DOCUMENT AND INCLUDE THE NOTATION "ALTERED BY" FOLLOWED BY THEIR SIGNATURE, THE DATE OF SUCH ALTERATION, AND A SPECIFIC DESCRIPTION OF THE ALTERATION.

No.	DATE	SUBMITTAL / REVISION DESCRIPTION	DB	APP
0	04/05/2023	FINAL EM&CP SUBMISSION	JJE	JPR

CHAMPLAIN HUDSON POWER EXPRESS
SEGMENTS 4 & 5 (PACKAGE 3) - CP: FORT EDWARD TO MILTON
STA. 31380+00 TO STA. 31384+74 PLAN AND PROFILE

KIEWIT PROJECT NO. 21162
CHA PROJECT NO. 066076
DRAWING NO. C-193

DRAWN BY: JJE | DESIGNED BY: JTM | APPROVED BY: JPR | SCALE AS NOTED | REV. NO. X | DATE 04/05/2023 | SH.NO.

File: V:\PROJECTS\ANY\K6\066076.000\09_DESIGN\DRAWINGS\01_SHEETS\DESIGN PACKAGE 3\066076_P3 - C-191 - C-195.DWG Saved: 4/3/2023 3:59:07 PM Plotted: 4/4/2023 3:03:55 PM Current User: Evans, Josh LastSavedBy: 7895

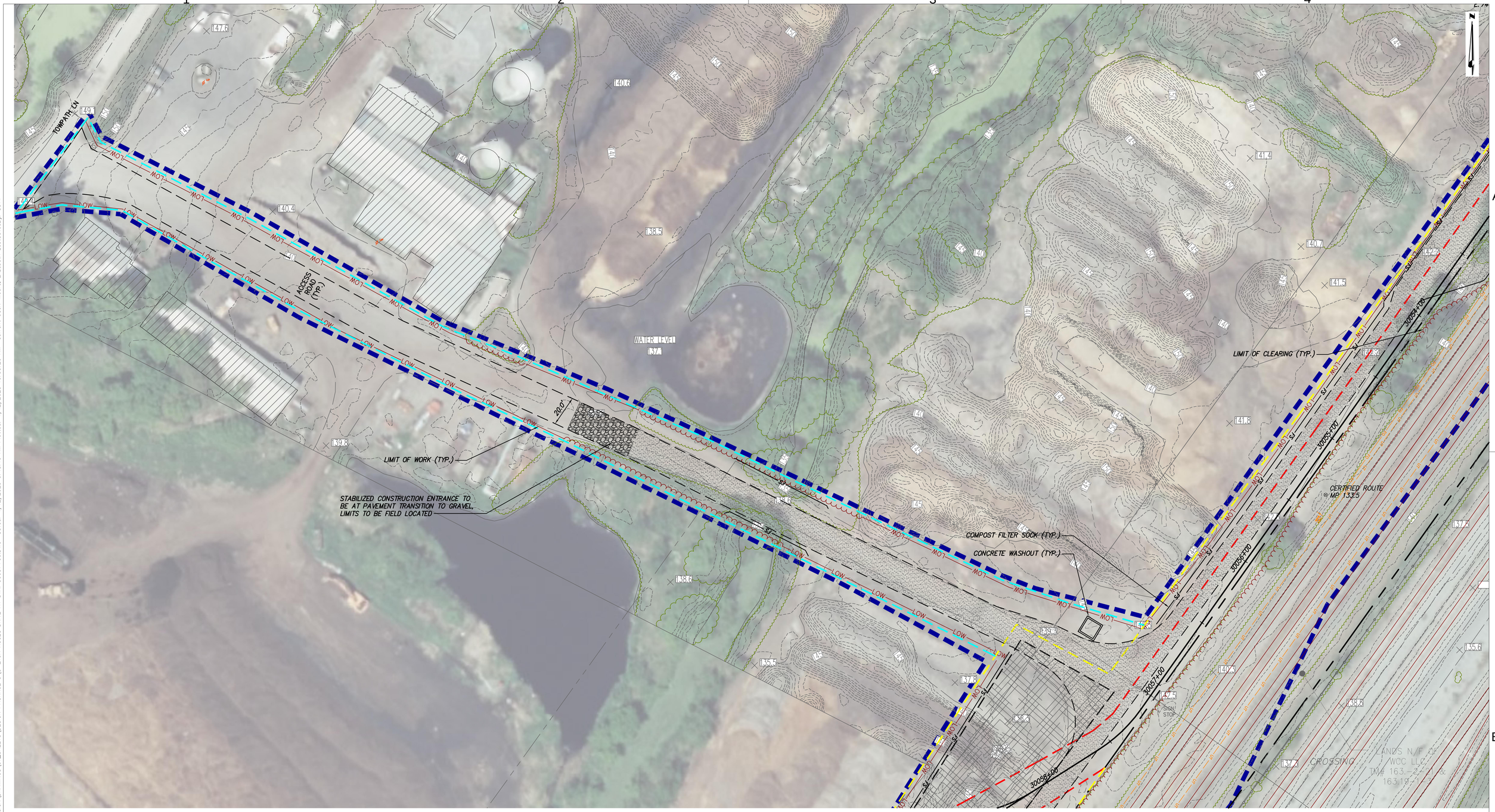

ACCESS DRIVE AT STA. 30057+00

SCALE: 1" = 30'

0 SCALE 20
Scale in feet

CHPE Champlain Hudson Power Express

Kiewit

CHA
III Winners Circle, PO Box 5269
Albany, NY 12205-0269
518.453.4500 . www.chacompanies.com

IT IS A VIOLATION OF LAW FOR ANY PERSON, UNLESS THEY ARE ACTING UNDER THE DIRECTION OF A LICENSED PROFESSIONAL ENGINEER, ARCHITECT, LANDSCAPE ARCHITECT OR LAND SURVEYOR TO ALTER AN ITEM IN ANY WAY. IF AN ITEM BEARING THE STAMP OF A LICENSED PROFESSIONAL IS ALTERED, THE ALTERING ENGINEER, ARCHITECT, LANDSCAPE ARCHITECT OR LAND SURVEYOR SHALL STAMP THE DOCUMENT AND INCLUDE THE NOTATION "ALTERED BY" FOLLOWED BY THEIR SIGNATURE, THE DATE OF SUCH ALTERATION, AND A SPECIFIC DESCRIPTION OF THE ALTERATION.

No.	DATE	SUBMITTAL / REVISION DESCRIPTION	DB	APP
0	04/05/2023	FINAL EM&CP SUBMISSION	JJE	JPR

CHAMPLAIN HUDSON POWER EXPRESS
SEGMENTS 4 & 5 (PACKAGE 3) - CP: FORT EDWARD TO MILTON
ACCESS DRIVE AT STA. 30057+00

DRAWN BY: JJE | DESIGNED BY: JTM | APPROVED BY: JPR | SCALE AS NOTED | REV. NO.

KIEWIT PROJECT NO.	21162
CHA PROJECT NO.	066076
DRAWING NO.	C-210
DATE	04/05/2023
SH.NO.	

File: V:\PROJECTS\ANY\K6\066076.000\09_DESIGN\DRAWINGS\01_SHEETS\DESIGN PACKAGE 3\C-210A ACCES DRIVE AT STA. 30057+00.DWG Saved: 4/12/2023 9:43:10 AM Plotted: 4/12/2023 10:33:20 AM Current User: Moore, Elizabeth LastSavedBy: 8314

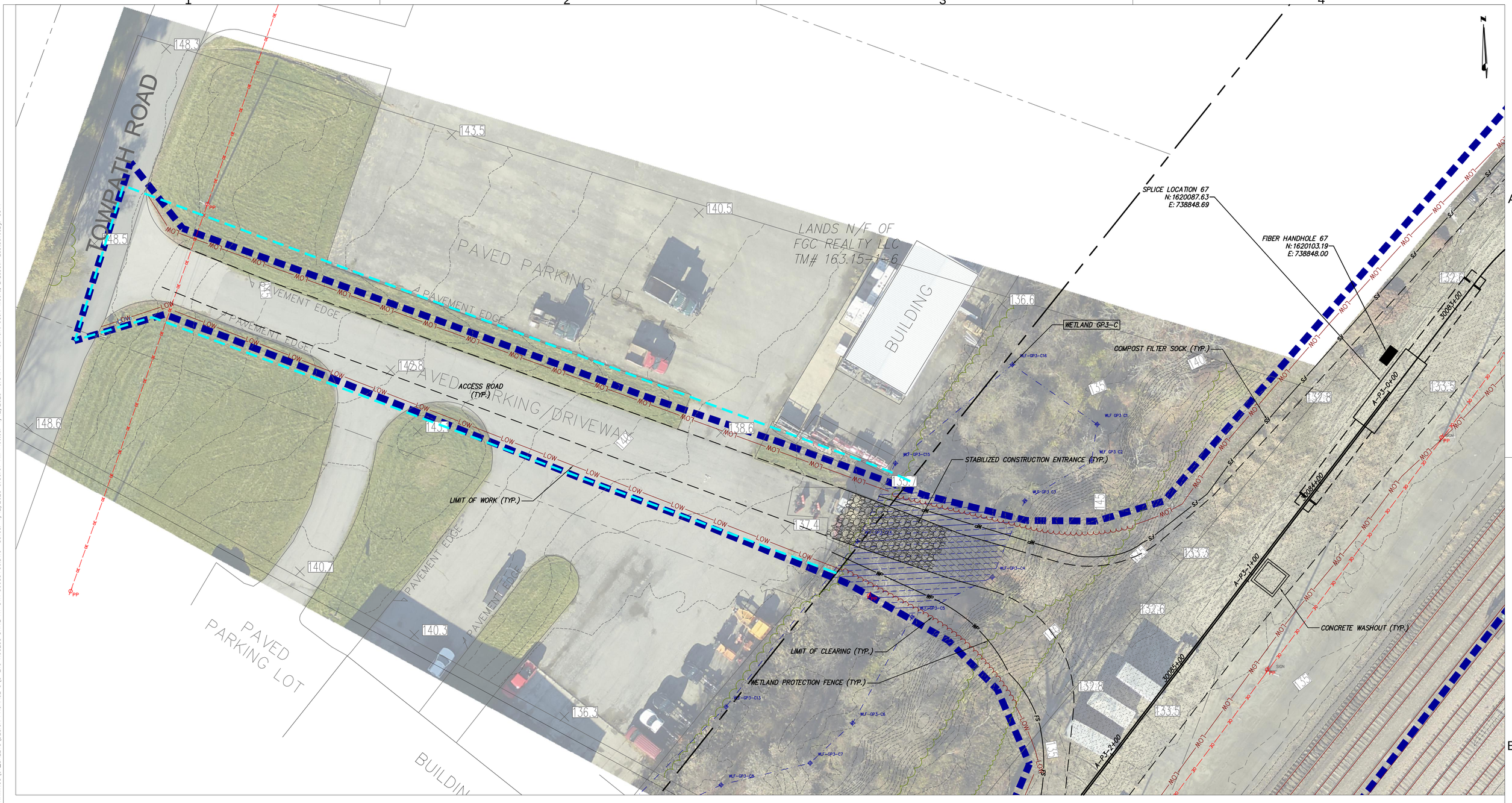
TOWPATH ROAD
PAVED PARKING LOT
PAVEMENT EDGE
PAVED PARKING/DRIVEWAY
ACCESS ROAD (TYP.)
LANDS N/F OF FGC REALTY LLC TM# 163.15-1-6
BUILDING
WETLAND GP3-C
COMPOST FILTER SOCK (TYP.)
STABILIZED CONSTRUCTION ENTRANCE (TYP.)
LIMIT OF WORK (TYP.)
LIMIT OF CLEARING (TYP.)
WETLAND PROTECTION FENCE (TYP.)
CONCRETE WASHOUT (TYP.)
SPLICE LOCATION 67
N: 1620087.63
E: 738848.69
FIBER HANDHOLE 67
N: 1620103.19
E: 738848.00
A-P3-0+00
A-P3-1+00
A-P3-2+00
30083+00
30084+00
30085+00
148.3
143.5
140.5
148.5
142.8
148.6
145.3
138.6
136.6
137.4
140.7
140.3
136.3
132.5
133.5
132.8
135.5
132.6
133.3
132.8
133.5
135
140
135
145
135
135
135

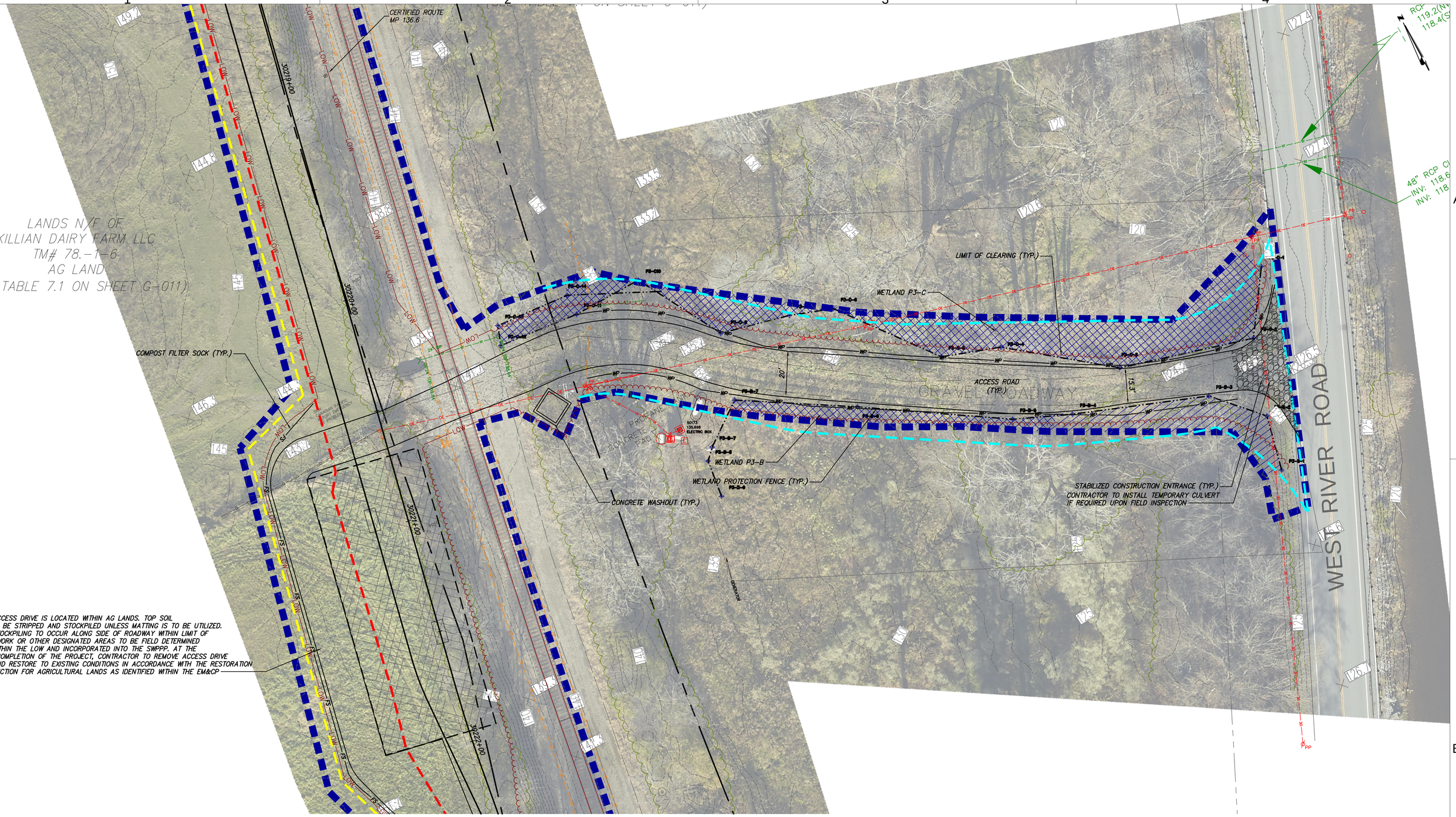

ACCESS DRIVE AT STA. 30220+00

SCALE: 1" = 20'

0 SCALE 20

Scale in feet

CHPE Champlain Hudson Power Express

Kiewit

CHA
III Winners Circle, PO Box 5269
Albany, NY 12205-0269
518.453.4500 . www.chacompanies.com

IT IS A VIOLATION OF LAW FOR ANY PERSON, UNLESS THEY ARE ACTING UNDER THE DIRECTION OF A LICENSED PROFESSIONAL ENGINEER, ARCHITECT, LANDSCAPE ARCHITECT OR LAND SURVEYOR TO ALTER AN ITEM IN ANY WAY. IF AN ITEM BEARING THE STAMP OF A LICENSED PROFESSIONAL IS ALTERED, THE ALTERING ENGINEER, ARCHITECT, LANDSCAPE ARCHITECT OR LAND SURVEYOR SHALL STAMP THE DOCUMENT AND INCLUDE THE NOTATION "ALTERED BY" FOLLOWED BY THEIR SIGNATURE, THE DATE OF SUCH ALTERATION, AND A SPECIFIC DESCRIPTION OF THE ALTERATION.

No.	DATE	SUBMITTAL / REVISION DESCRIPTION	DB	APP
0	04/05/2023	FINAL EM&CP SUBMISSION	JJE	JPR

CHAMPLAIN HUDSON POWER EXPRESS
SEGMENTS 4 & 5 (PACKAGE 3) - CP: FORT EDWARD TO MILTON
ACCESS DRIVE AT STA. 30220+00

DRAWN BY: JJE | DESIGNED BY: JTM | APPROVED BY: JPR | SCALE AS NOTED | REV. NO.

KIEWIT PROJECT NO. 21162
CHA PROJECT NO. 066076
DRAWING NO. C-213
DATE 04/05/2023
SH.NO.

File: V:\PROJECTS\ANY\K6\066076.000\09_DESIGN\DRAWINGS\01_SHEETS\DESIGN PACKAGE 3\066076_P3 - C-213_DWG Saved: 4/12/2023 9:44:58 AM Plotted: 4/12/2023 10:35:17 AM Current User: Moore, Elizabeth LastSavedBy: 8314