


STAGE 3 – CROSSOVER DETAIL 10 SOUTHBOUND LANE CLOSURE PLAN VIEW
SCALE: 1" = 50'

LEGEND	
	CONSTRUCTION SIGNS
	TYPE III BARRICADE ITEM 619.04
	WORK ZONE
	FLAGGER
	DIRECTION OF TRAFFIC
	CHANNELIZING DEVICE ITEM 619.07010001
	22,000 LBS MIN. PROTECTIVE VEHICLE WITH TRUCK/TRAILER MOUNTED ATTENUATOR (TMA), CAUTION MODE

- NOTES:
1. POSTED SPEED LIMIT ON ROUTE 9W = 45 MPH
 2. SEE NYSDOT STANDARD SHEET 619-407 FOR ADDITIONAL REQUIREMENTS.
 3. FLAGGERS REQUIRED ONLY DURING WORK HOURS. DURING NON-WORKING HOURS ROADWAY SHALL BE PLATED AND NO FLAGGERS ARE REQUIRED.
 4. DEPENDING ON SITE CONDITIONS THE CONTRACTOR MAY USE A LIGHT PROTECTIVE VEHICLE (9,500 LBS MIN.) WITH THE CORRESPONDING ROLL AHEAD DISTANCE PER NYSDOT STANDARD SHEET 619-407. IN AREAS WITH SPEED GREATER THAN 35 MPH - 40 MPH REF TABLE 407B-01.



IT IS A VIOLATION OF LAW FOR ANY PERSON, UNLESS THEY ARE ACTING UNDER THE DIRECTION OF A LICENSED PROFESSIONAL ENGINEER, ARCHITECT, LANDSCAPE ARCHITECT OR LAND SURVEYOR TO ALTER AN ITEM IN ANY WAY. IF AN ITEM BEARING THE STAMP OF A LICENSED PROFESSIONAL IS ALTERED, THE ALTERING ENGINEER, ARCHITECT, LANDSCAPE ARCHITECT OR LAND SURVEYOR SHALL STAMP THE DOCUMENT AND INCLUDE THE NOTATION "ALTERED BY" FOLLOWED BY THEIR SIGNATURE, THE DATE OF SUCH ALTERATION, AND A SPECIFIC DESCRIPTION OF THE ALTERATION.

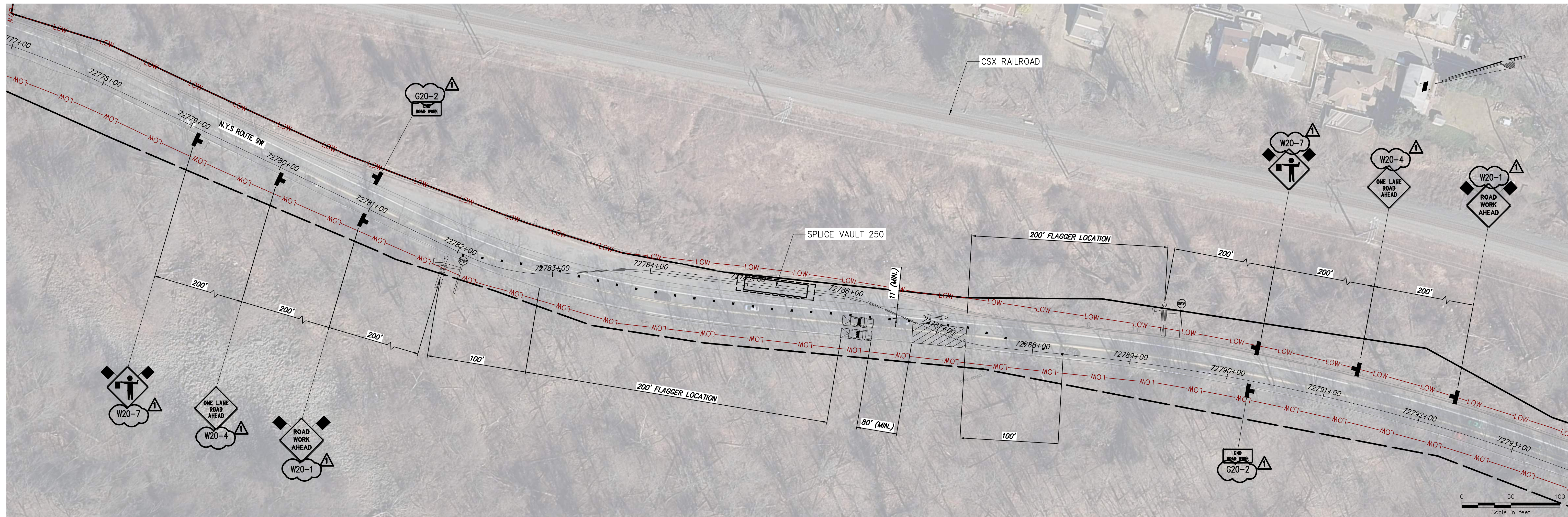
No.	DATE	SUBMITTAL / REVISION DESCRIPTION	DB	APP
1	12/22/2023	NDC-0030: NYSDOT R8 DIRECTED CHANGES	MS	SB
0	07/20/2023	ISSUED FOR CONSTRUCTION SUBMISSION	MS	SB

CHAMPLAIN HUDSON POWER EXPRESS
SEGMENT 12 (PACKAGE 7B) - ROUTE 9W: ROCKLAND
WORK ZONE TRAFFIC CONTROL DETAIL
CROSSOVER DETAIL 10 - NB LANE CLOSURE
SHEET 1 OF 2

DRAWN BY: MS DESIGNED BY: MS APPROVED BY: SB
SCALE AS SHOWN
DATE: 07/20/2023


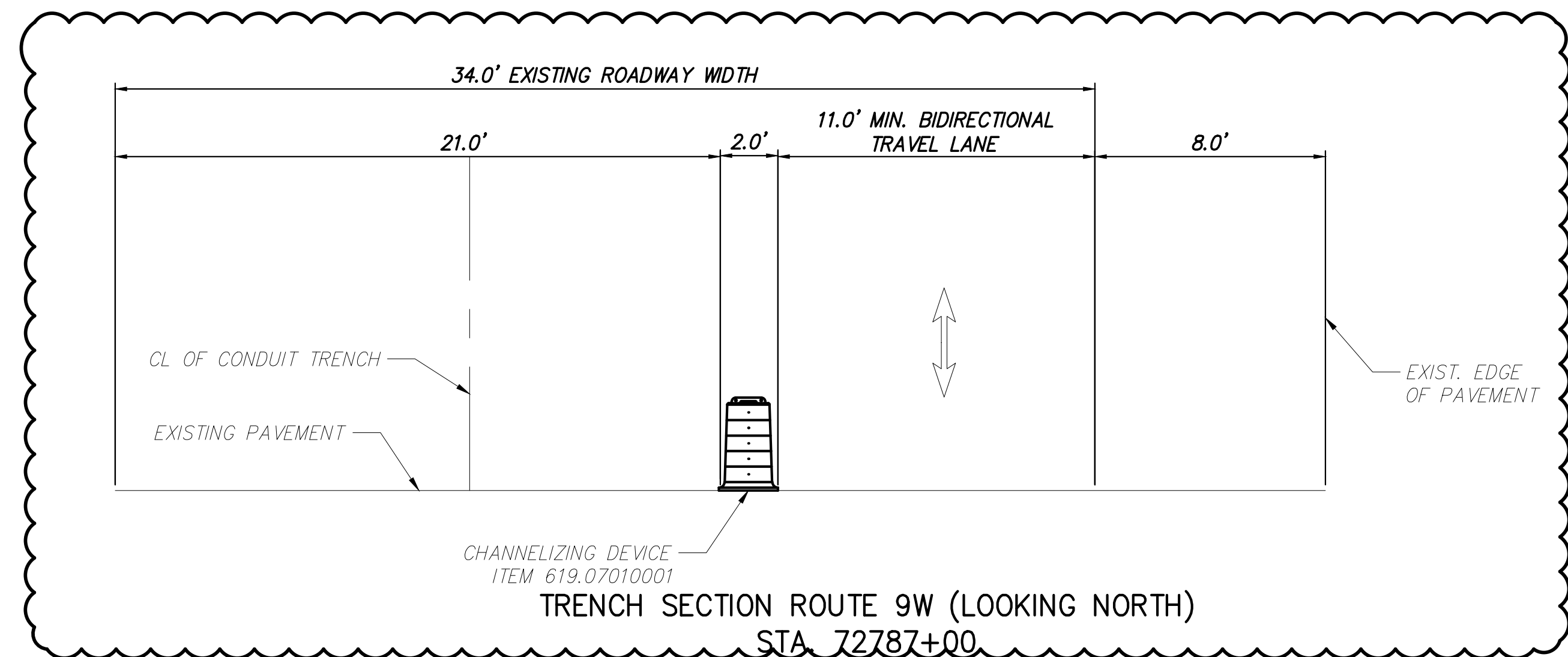
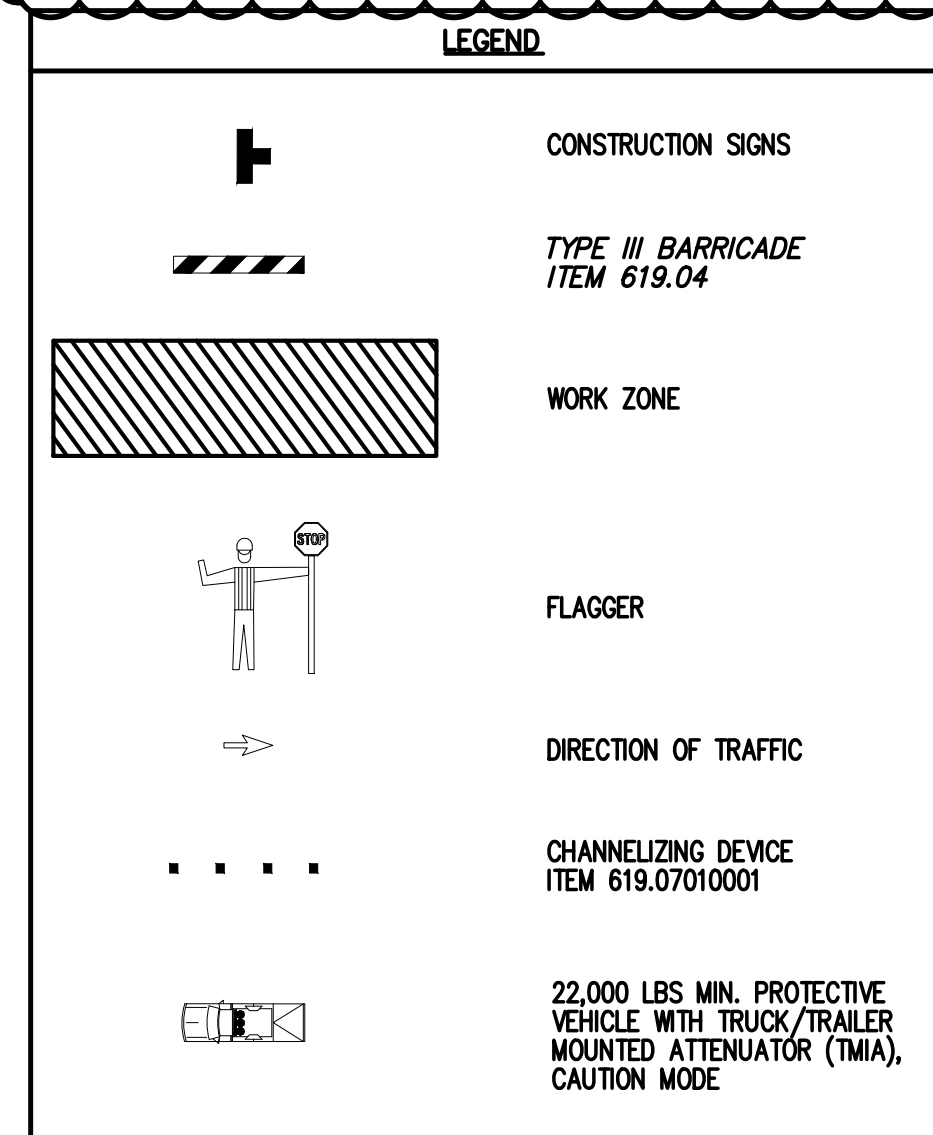
PERMIT DRAWING NO.	N/A
DRAWING NO.	0-631

File: P:\210174-CHPE_INSTALL-INSTALL-ENGINEERING_CAD\20_ENGINEERING_CAD\20_ENGINEERING_CAD\20_TRAFFIC_SAFETY\01_KCE\SHEET_FILES\PACKAGE_7B_NY_TRAFFIC_SAFETY\21162_7B_0_631_CRO10.DWG Saved: 12/19/2023 3:26:01 PM Plotted: 12/20/2023 3:23:52 PM Current User: Manish Sharma Last Saved By: msharma



- NOTES:**
1. POSTED SPEED LIMIT ON ROUTE 9W = 45 MPH
 2. SEE NYSDOT STANDARD SHEET 619-407 FOR ADDITIONAL REQUIREMENTS.
 3. FLAGGERS REQUIRED ONLY DURING WORK HOURS. DURING NON-WORKING HOURS ROADWAY SHALL BE PLACED AND NO FLAGGERS ARE REQUIRED.
 4. DEPENDING ON SITE CONDITIONS THE CONTRACTOR MAY USE A LIGHT PROTECTIVE VEHICLE (9,500 LBS MIN.) WITH THE CORRESPONDING ROLL AHEAD DISTANCE PER NYSDOT STANDARD SHEET 619-407. IN AREAS WITH SPEED GREATER THAN 35 MPH - 40 MPH REF TABLE 407B-01.

STAGE 3 - CROSSOVER DETAIL 10 SOUTHBOUND LANE CLOSURE PLAN VIEW
SCALE: 1" = 50'



IT IS A VIOLATION OF LAW FOR ANY PERSON, UNLESS THEY ARE ACTING UNDER THE DIRECTION OF A LICENSED PROFESSIONAL ENGINEER, ARCHITECT, LANDSCAPE ARCHITECT OR LAND SURVEYOR TO ALTER AN ITEM IN ANY WAY. IF AN ITEM BEARING THE STAMP OF A LICENSED PROFESSIONAL IS ALTERED, THE ALTERING ENGINEER, ARCHITECT, LANDSCAPE ARCHITECT OR LAND SURVEYOR SHALL STAMP THE DOCUMENT AND INCLUDE THE NOTATION "ALTERED BY" FOLLOWED BY THEIR SIGNATURE, THE DATE OF SUCH ALTERATION, AND A SPECIFIC DESCRIPTION OF THE ALTERATION.

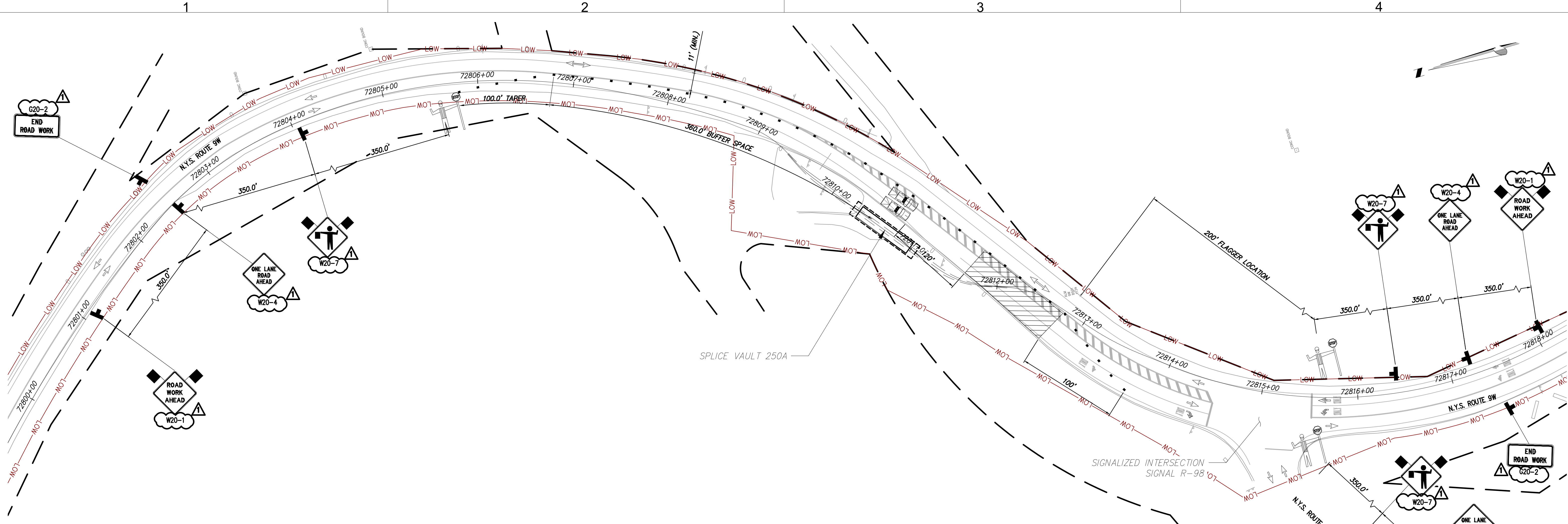
No.	DATE	SUBMITTAL / REVISION DESCRIPTION	DB	APP
1	12/22/2023	NDC-0030: NYSDOT R8 DIRECTED CHANGES	MS	SB
0	07/20/2023	ISSUED FOR CONSTRUCTION SUBMISSION	MS	SB

**CHAMPLAIN HUDSON POWER EXPRESS
SEGMENT 12 (PACKAGE 7B) - ROUTE 9W: ROCKLAND**
WORK ZONE TRAFFIC CONTROL DETAIL
CROSSOVER DETAIL 10 SB LANE CLOSURE
SHEET 2 OF 2

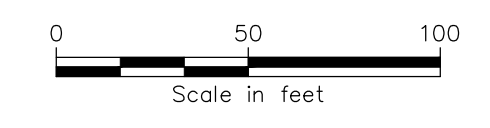
DRAWN BY: MS DESIGNED BY: MS APPROVED BY: SB
SCALE AS SHOWN
DATE: 07/20/2023

PERMIT DRAWING NO. **N/A**
DRAWING NO. **0-632**

File: P:\210174-CHPE_INSTALL-CABLE-INSTALL-CHPE_PACKAGE_7B_NY_TRAFFIC_SAFETY\01_KCE\SHEET_FILES\21162_7B_O_633_REV\21162_7B_O_633_REV.dwg
 Saved: 12/19/2023 3:33:44 PM
 Plotted: 12/20/2023 3:25:03 PM
 User: Mommy Sharma
 Last Saved By: Mommy Sharma



STAGE 3 – CROSSOVER DETAIL 11 SOUTHBOUND LANE CLOSURE PLAN VIEW
 SCALE: 1" = 50'



LEGEND	
	CONSTRUCTION SIGNS
	TYPE III BARRICADE ITEM 619.04
	WORK ZONE
	FLAGGER
	DIRECTION OF TRAFFIC
	CHANNELIZING DEVICE ITEM 619.07010001
	22,000 LBS MIN. PROTECTIVE VEHICLE WITH TRUCK/TRAILER MOUNTED ATTENUATOR (TMA), CAUTION MODE

- NOTES:
- POSTED SPEED LIMIT ON ROUTE 9W = 45 MPH
 - SEE NYSDOT STANDARD SHEET 619-407 FOR ADDITIONAL REQUIREMENTS.
 - FLAGGERS REQUIRED ONLY DURING WORK HOURS. DURING NON-WORKING HOURS ROADWAY SHALL BE PLATED AND NO FLAGGERS ARE REQUIRED.
 - DEPENDING ON SITE CONDITIONS THE CONTRACTOR MAY USE A LIGHT PROTECTIVE VEHICLE (9,500 LBS MIN.) WITH THE CORRESPONDING ROLL AHEAD DISTANCE PER NYSDOT STANDARD SHEET 619-407. IN AREAS WITH SPEED GREATER THAN 35 MPH - 40 MPH REF TABLE 407B-01.



PROJECT NO.: 21162



Engineering and
Land Surveying, P.C.

PROJECT NO.: 120174

ALTERED ON:

AFFIXED ON: 12/22/2023



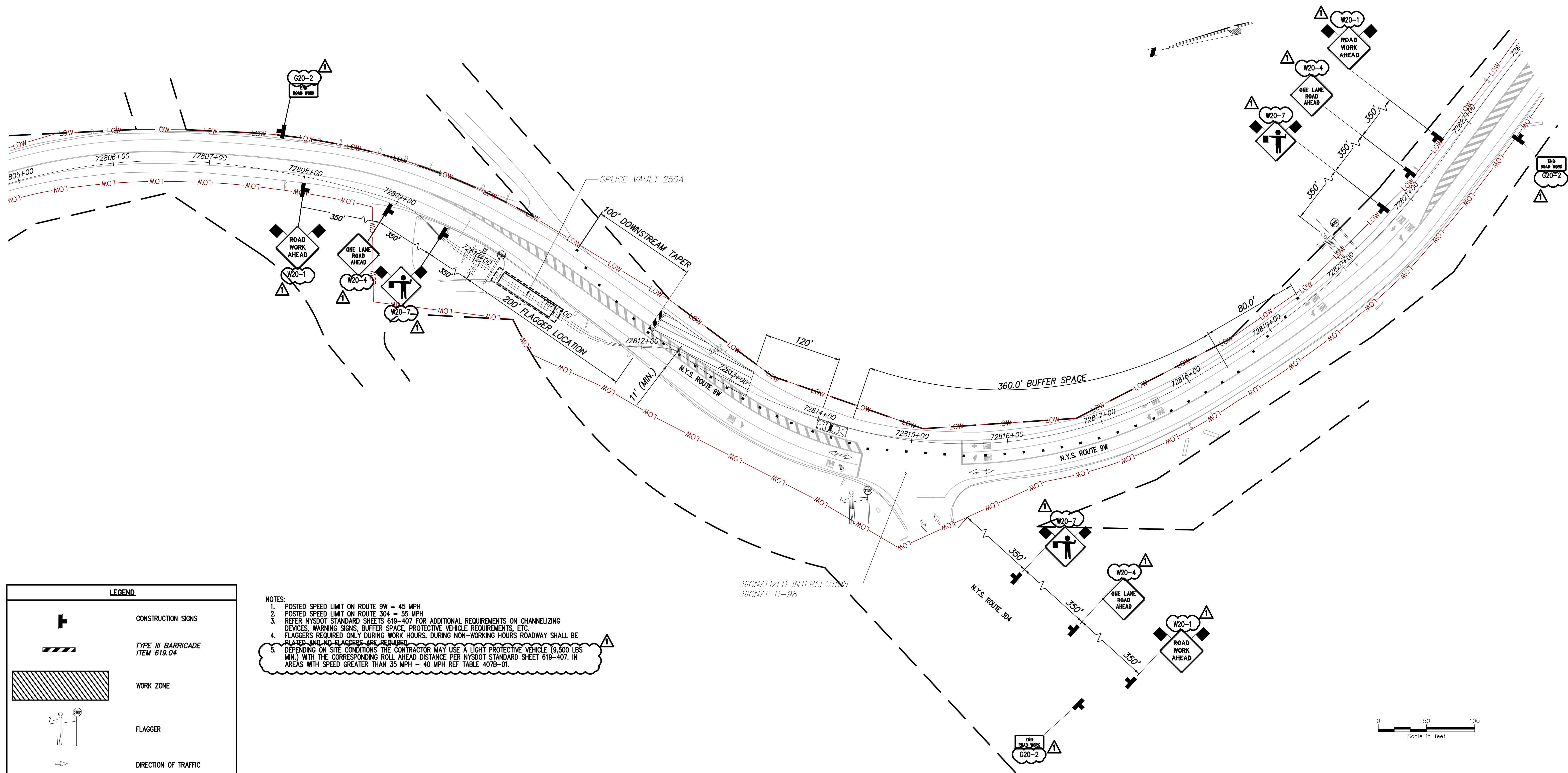
IT IS A VIOLATION OF LAW FOR ANY PERSON, UNLESS THEY ARE ACTING UNDER THE DIRECTION OF A LICENSED PROFESSIONAL ENGINEER, ARCHITECT, LANDSCAPE ARCHITECT OR LAND SURVEYOR TO ALTER AN ITEM IN ANY WAY. IF AN ITEM BEARING THE STAMP OF A LICENSED PROFESSIONAL IS ALTERED, THE ALTERING ENGINEER, ARCHITECT, LANDSCAPE ARCHITECT OR LAND SURVEYOR SHALL STAMP THE DOCUMENT AND INCLUDE THE NOTATION "ALTERED BY" FOLLOWED BY THEIR SIGNATURE, THE DATE OF SUCH ALTERATION, AND A SPECIFIC DESCRIPTION OF THE ALTERATION.

No.	DATE	SUBMITTAL / REVISION DESCRIPTION	DB	APP
1	12/22/2023	NDC-0030: NYSDOT R8 DIRECTED CHANGES	MS	SB
0	07/20/2023	ISSUED FOR CONSTRUCTION SUBMISSION	MS	SB

CHAMPLAIN HUDSON POWER EXPRESS
SEGMENT 12 (PACKAGE 7B) - ROUTE 9W: ROCKLAND
 WORK ZONE TRAFFIC CONTROL DETAIL
 CROSSOVER DETAIL 11 SB LANE CLOSURE
 SHEET 1 OF 2

PERMIT DRAWING NO.
N/A
 DRAWING NO.
0-633

DRAWN BY: MS DESIGNED BY: MS APPROVED BY: SB
 SCALE AS SHOWN
 DATE: 07/20/2023




LEGEND

- CONSTRUCTION SIGNS
- TYPE III BARRICADE ITEM 619.04
- WORK ZONE
- FLAGGER
- DIRECTION OF TRAFFIC
- CHANNELIZING DEVICE ITEM 619.07010001
- 22,000 LBS MIN. PROTECTIVE VEHICLE WITH TRUCK/TRAILER MOUNTED ATTENUATOR (TMA), CAUTION MODE

NOTES:

- POSTED SPEED LIMIT ON ROUTE 9W = 45 MPH
- POSTED SPEED LIMIT ON ROUTE 304 = 55 MPH
- REFER NYS DOT STANDARD SHEETS 619-407 FOR ADDITIONAL REQUIREMENTS ON CHANNELIZING DEVICES, WARNING SIGNS, BUFFER SPACE, PROTECTIVE VEHICLE REQUIREMENTS, ETC.
- FLAGGERS REQUIRED ONLY DURING WORK HOURS. DURING NON-WORKING HOURS ROADWAY SHALL BE PLACED AND NO FLAGGERS ARE REQUIRED.
- DEPENDING ON SITE CONDITIONS THE CONTRACTOR MAY USE A LIGHT PROTECTIVE VEHICLE (9,500 LBS MIN.) WITH THE CORRESPONDING ROLL AHEAD DISTANCE PER NYS DOT STANDARD SHEET 619-407. IN AREAS WITH SPEED GREATER THAN 35 MPH - 40 MPH REF. TABLE 407B-01.

STAGE 3 – CROSSOVER DETAIL 11 NB LANE CLOSURE
SCALE: 1" = 50'



IT IS A VIOLATION OF LAW FOR ANY PERSON, UNLESS THEY ARE ACTING UNDER THE DIRECTION OF A LICENSED PROFESSIONAL ENGINEER, ARCHITECT, LANDSCAPE ARCHITECT OR LAND SURVEYOR TO ALTER AN ITEM IN ANY WAY. IF AN ITEM BEARING THE STAMP OF A LICENSED PROFESSIONAL IS ALTERED, THE ALTERING ENGINEER, ARCHITECT, LANDSCAPE ARCHITECT OR LAND SURVEYOR SHALL STAMP THE DOCUMENT AND INCLUDE THE NOTATION "ALTERED BY" FOLLOWED BY THEIR SIGNATURE, THE DATE OF SUCH ALTERATION, AND A SPECIFIC DESCRIPTION OF THE ALTERATION.

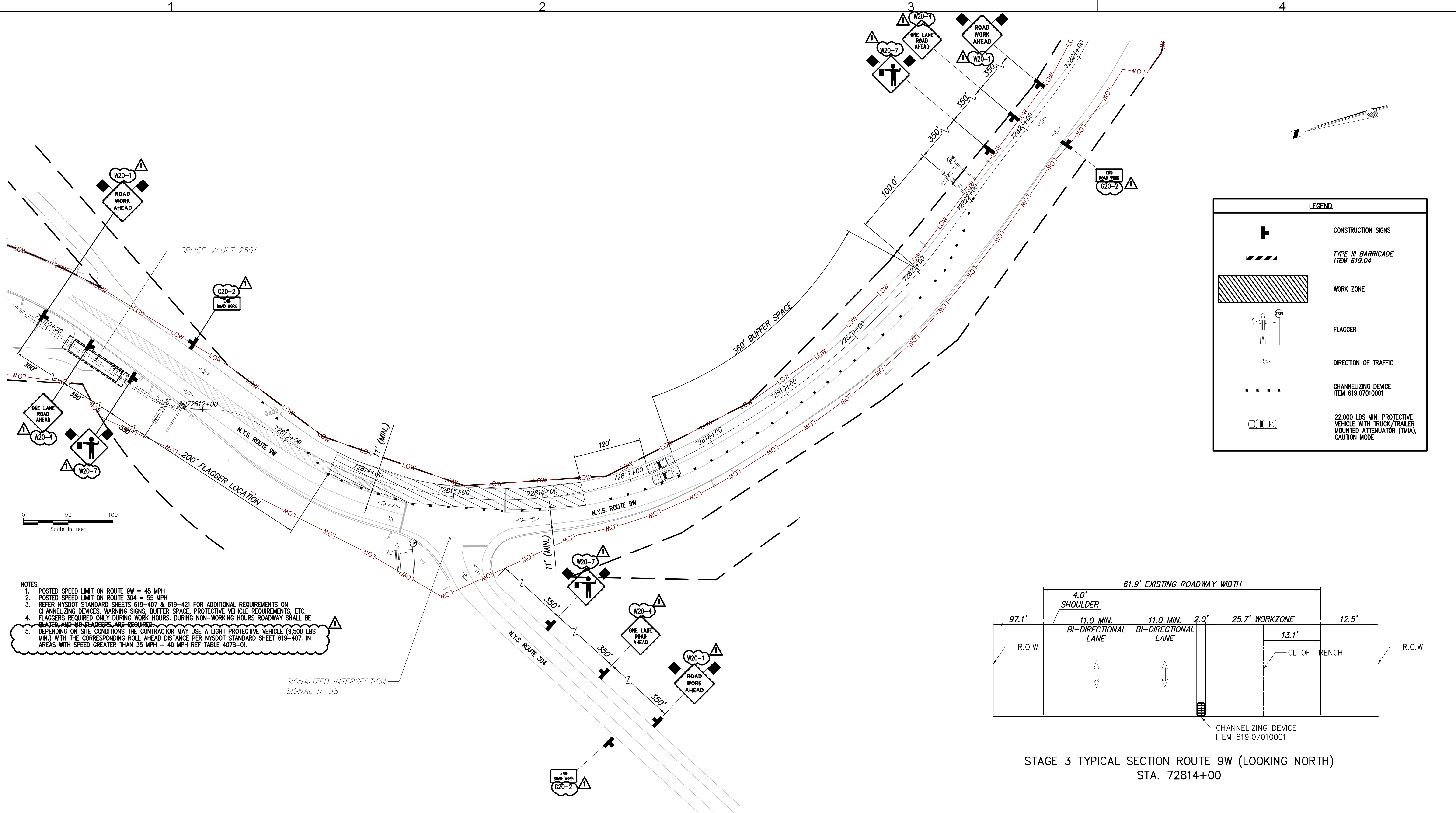
No.	DATE	SUBMITTAL / REVISION DESCRIPTION	DB	APP
1	12/22/2023	NDC-0030: NYS DOT R8 DIRECTED CHANGES	MS	SB
0	07/20/2023	ISSUED FOR CONSTRUCTION SUBMISSION	MS	SB

CHAMPLAIN HUDSON POWER EXPRESS
SEGMENT 12 (PACKAGE 7B) - ROUTE 9W: ROCKLAND
WORK ZONE TRAFFIC CONTROL DETAIL
CROSSOVER DETAIL 11 NB LANE CLOSURE
SHEET 2 OF 2

DRAWN BY: MS DESIGNED BY: MS APPROVED BY: SB
SCALE AS SHOWN
DATE: 07/20/2023

PERMIT DRAWING NO. **N/A**
DRAWING NO. **0-634**

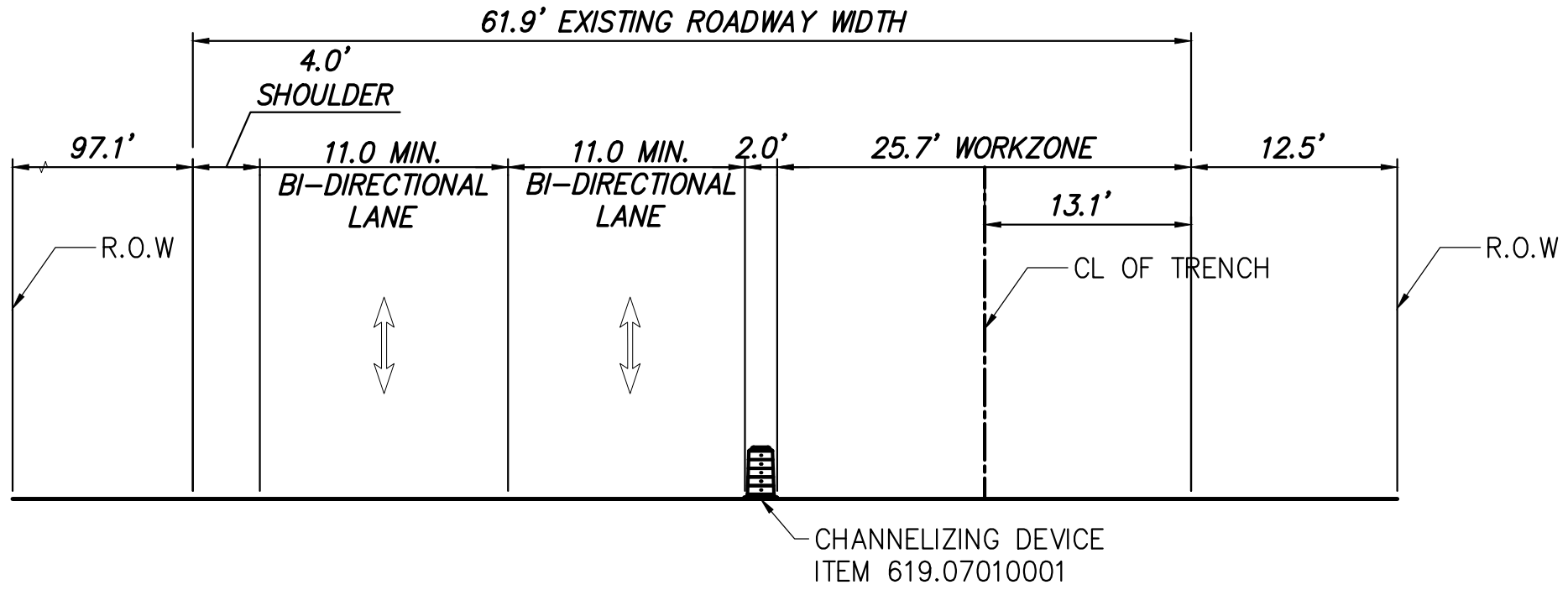
File: P:\20174-CHPE_INSTALL-INSTALL-CABLE_PACKAGE_20_ENGINEERING_CAD_FILES\PACKAGE_7B_NY_TRAFFIC_SAFETY\01_KCE_SHEET_FILES\2023.12.06.DPS_REV1\21162_7B_0_634_CRO11.DWG Saved: 12/19/2023 3:40:37 PM Plotted: 12/20/2023 3:25:29 PM Current User: Mommy Sharma Last Saved By: msharma



- NOTES:**
1. POSTED SPEED LIMIT ON ROUTE 9W = 45 MPH
 2. POSTED SPEED LIMIT ON ROUTE 304 = 55 MPH
 3. REFER NYS DOT STANDARD SHEETS 619-407 & 619-421 FOR ADDITIONAL REQUIREMENTS ON CHANNELIZING DEVICES, WARNING SIGNS, BUFFER SPACE, PROTECTIVE VEHICLE REQUIREMENTS, ETC.
 4. FLAGGERS REQUIRED ONLY DURING WORK HOURS. DURING NON-WORKING HOURS ROADWAY SHALL BE CLOSED AND NO FLAGGERS ARE REQUIRED.
 5. DEPENDING ON SITE CONDITIONS THE CONTRACTOR MAY USE A LIGHT PROTECTIVE VEHICLE (9,500 LBS MIN.) WITH THE CORRESPONDING ROLL AHEAD DISTANCE PER NYS DOT STANDARD SHEET 619-407. IN AREAS WITH SPEED GREATER THAN 35 MPH - 40 MPH REF TABLE 407B-01.


LEGEND

- CONSTRUCTION SIGNS
- TYPE III BARRICADE ITEM 619.04
- WORK ZONE
- FLAGGER
- DIRECTION OF TRAFFIC
- CHANNELIZING DEVICE ITEM 619.0710001
- 22,000 LBS MIN. PROTECTIVE VEHICLE WITH TRUCK/TRAILER MOUNTED ATTENUATOR (TMA), CAUTION MODE



STAGE 3 TYPICAL SECTION ROUTE 9W (LOOKING NORTH)
STA. 72814+00

STAGE 3 SOUTH/ STAGE 2 NORTH INTERSECTION PLAN VIEW
SCALE: 1" = 50'



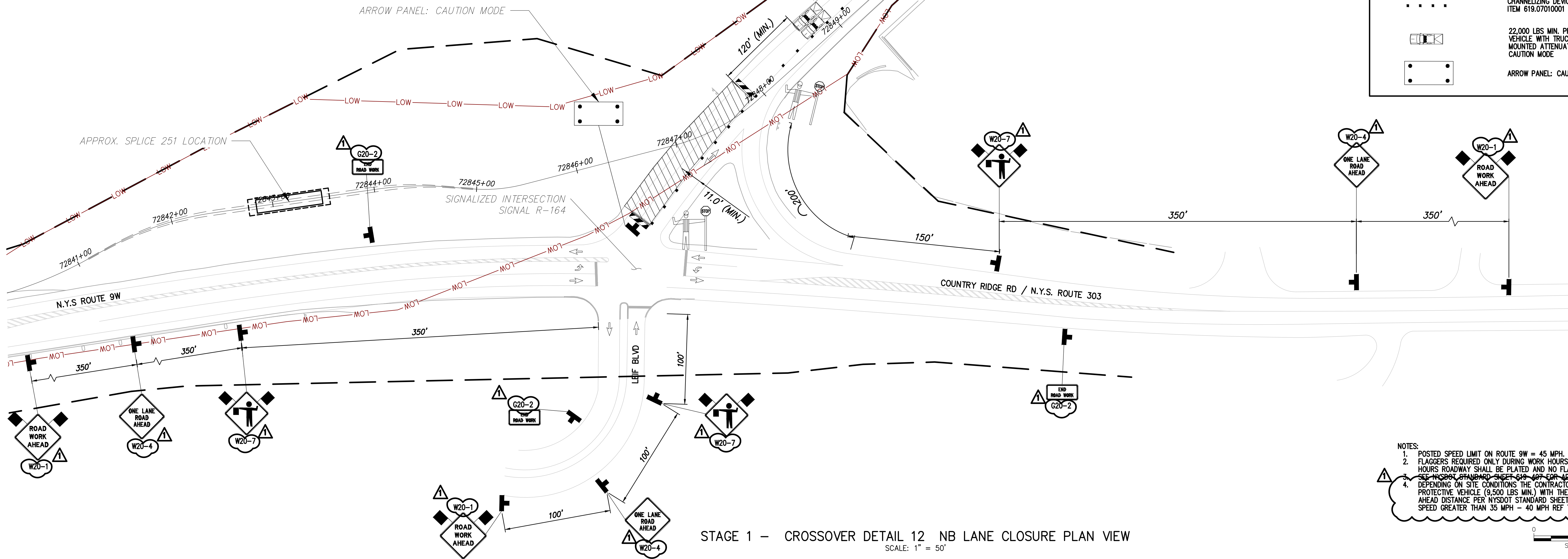
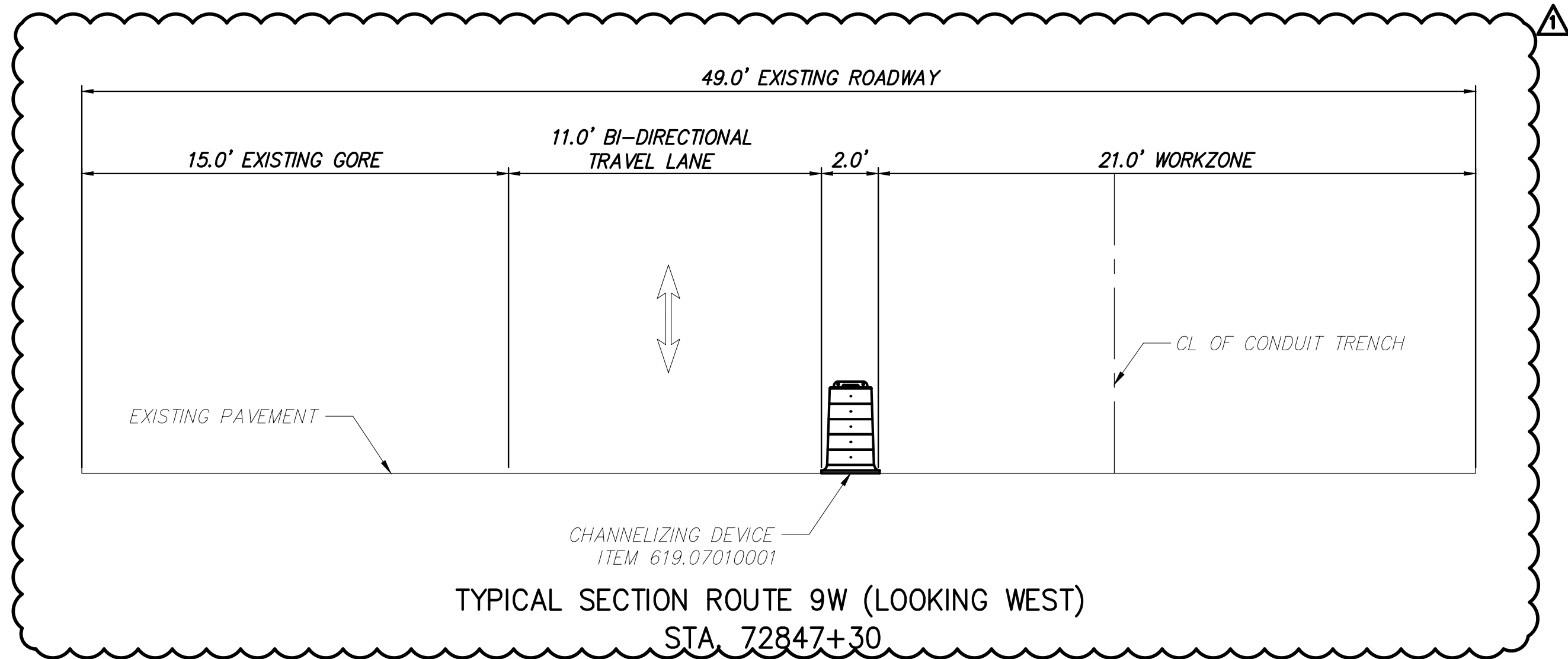
IT IS A VIOLATION OF LAW FOR ANY PERSON, UNLESS THEY ARE ACTING UNDER THE DIRECTION OF A LICENSED PROFESSIONAL ENGINEER, ARCHITECT, LANDSCAPE ARCHITECT OR LAND SURVEYOR TO ALTER AN ITEM IN ANY WAY. IF AN ITEM BEARING THE STAMP OF A LICENSED PROFESSIONAL IS ALTERED, THE ALTERING ENGINEER, ARCHITECT, LANDSCAPE ARCHITECT OR LAND SURVEYOR SHALL STAMP THE DOCUMENT AND INCLUDE THE NOTATION "ALTERED BY" FOLLOWED BY THEIR SIGNATURE, THE DATE OF SUCH ALTERATION, AND A SPECIFIC DESCRIPTION OF THE ALTERATION.

No.	DATE	SUBMITTAL / REVISION DESCRIPTION	DB	APP
1	12/22/2023	NDC-0030: NYS DOT R8 DIRECTED CHANGES	MS	SB
0	07/20/2023	ISSUED FOR CONSTRUCTION SUBMISSION	MS	SB

CHAMPLAIN HUDSON POWER EXPRESS
SEGMENT 12 (PACKAGE 7B) - ROUTE 9W: ROCKLAND
WORK ZONE TRAFFIC CONTROL DETAILS
STAGE 3 SOUTH INTERSECTION DETAIL

DRAWN BY: MS DESIGNED BY: MS APPROVED BY: SB
SCALE AS SHOWN
DATE: 07/20/2023

PERMIT DRAWING NO.
N/A
DRAWING NO.
O-635



LEGEND	
	CONSTRUCTION SIGNS
	TYPE III BARRICADE ITEM 619.04
	WORK ZONE
	FLAGGER
	DIRECTION OF TRAFFIC
	CHANNELIZING DEVICE ITEM 619.07010001
	22,000 LBS MIN. PROTECTIVE VEHICLE WITH TRUCK/TRAILER MOUNTED ATTENUATOR (TMA), CAUTION MODE
	ARROW PANEL: CAUTION MODE

- NOTES:
1. POSTED SPEED LIMIT ON ROUTE 9W = 45 MPH.
 2. FLAGGERS REQUIRED ONLY DURING WORK HOURS. DURING NON-WORKING HOURS ROADWAY SHALL BE PLATED AND NO FLAGGERS ARE REQUIRED.
 3. SEE NYS DOT STANDARD SHEET 619-407 FOR ADDITIONAL REQUIREMENTS.
 4. DEPENDING ON SITE CONDITIONS THE CONTRACTOR MAY USE A LIGHT PROTECTIVE VEHICLE (9,500 LBS MIN.) WITH THE CORRESPONDING ROLL AHEAD DISTANCE PER NYS DOT STANDARD SHEET 619-407, IN AREAS WITH SPEED GREATER THAN 35 MPH - 40 MPH REF TABLE 407B-01.


STAGE 1 - CROSSOVER DETAIL 12 NB LANE CLOSURE PLAN VIEW
SCALE: 1" = 50'



PROJECT NO.: 21162



PROJECT NO.: 120174



ALTERED ON:

AFFIXED ON: 12/22/2023



IT IS A VIOLATION OF LAW FOR ANY PERSON, UNLESS THEY ARE ACTING UNDER THE DIRECTION OF A LICENSED PROFESSIONAL ENGINEER, ARCHITECT, LANDSCAPE ARCHITECT OR LAND SURVEYOR TO ALTER AN ITEM IN ANY WAY. IF AN ITEM BEARING THE STAMP OF A LICENSED PROFESSIONAL IS ALTERED, THE ALTERING ENGINEER, ARCHITECT, LANDSCAPE ARCHITECT OR LAND SURVEYOR SHALL STAMP THE DOCUMENT AND INCLUDE THE NOTATION "ALTERED BY" FOLLOWED BY THEIR SIGNATURE, THE DATE OF SUCH ALTERATION, AND A SPECIFIC DESCRIPTION OF THE ALTERATION.

No.	DATE	SUBMITTAL / REVISION DESCRIPTION	DB	APP
1	12/22/2023	NDC-0030: NYS DOT R8 DIRECTED CHANGES	MS	SB
0	07/20/2023	ISSUED FOR CONSTRUCTION SUBMISSION	MS	SB

CHAMPLAIN HUDSON POWER EXPRESS
SEGMENT 12 (PACKAGE 7B) - ROUTE 9W: ROCKLAND
WORK ZONE TRAFFIC CONTROL DETAILS
STAGE 1 CROSSOVER DETAIL 12
SHEET 1 OF 2

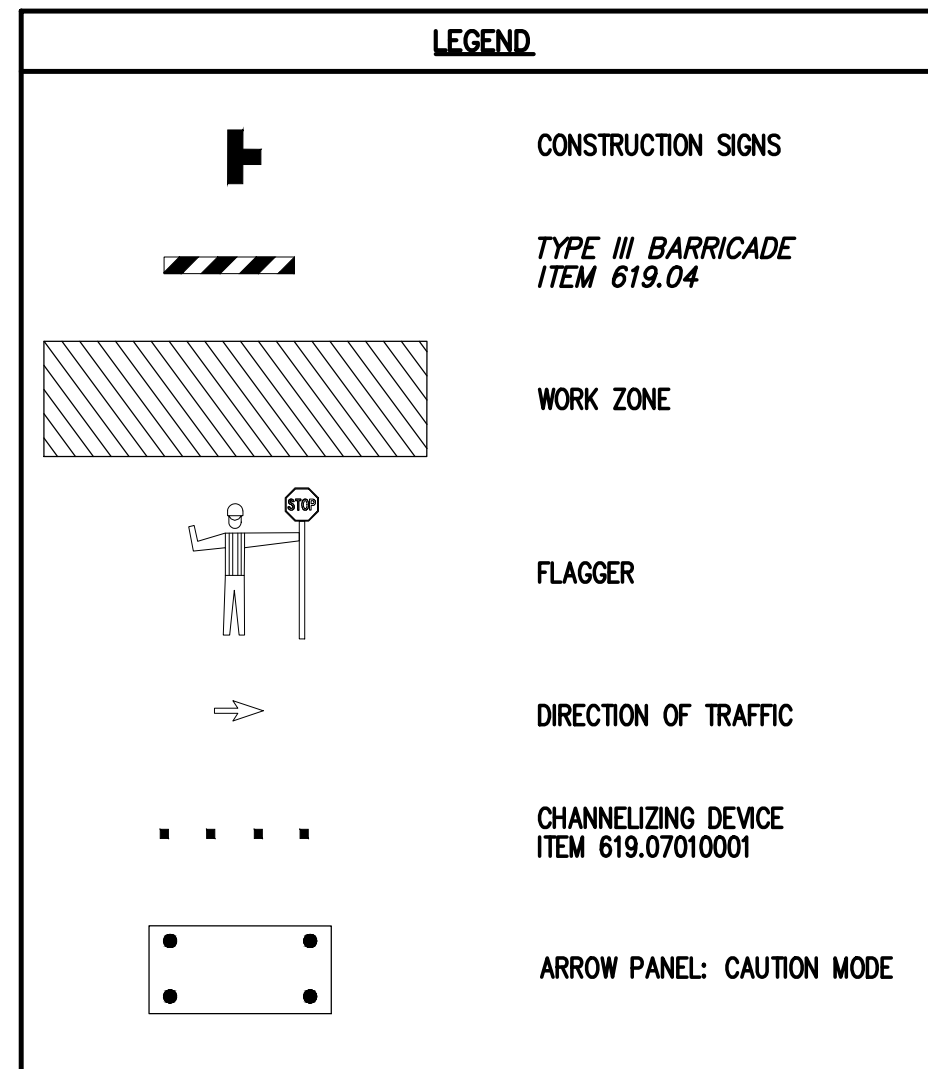
PERMIT DRAWING NO.

N/A

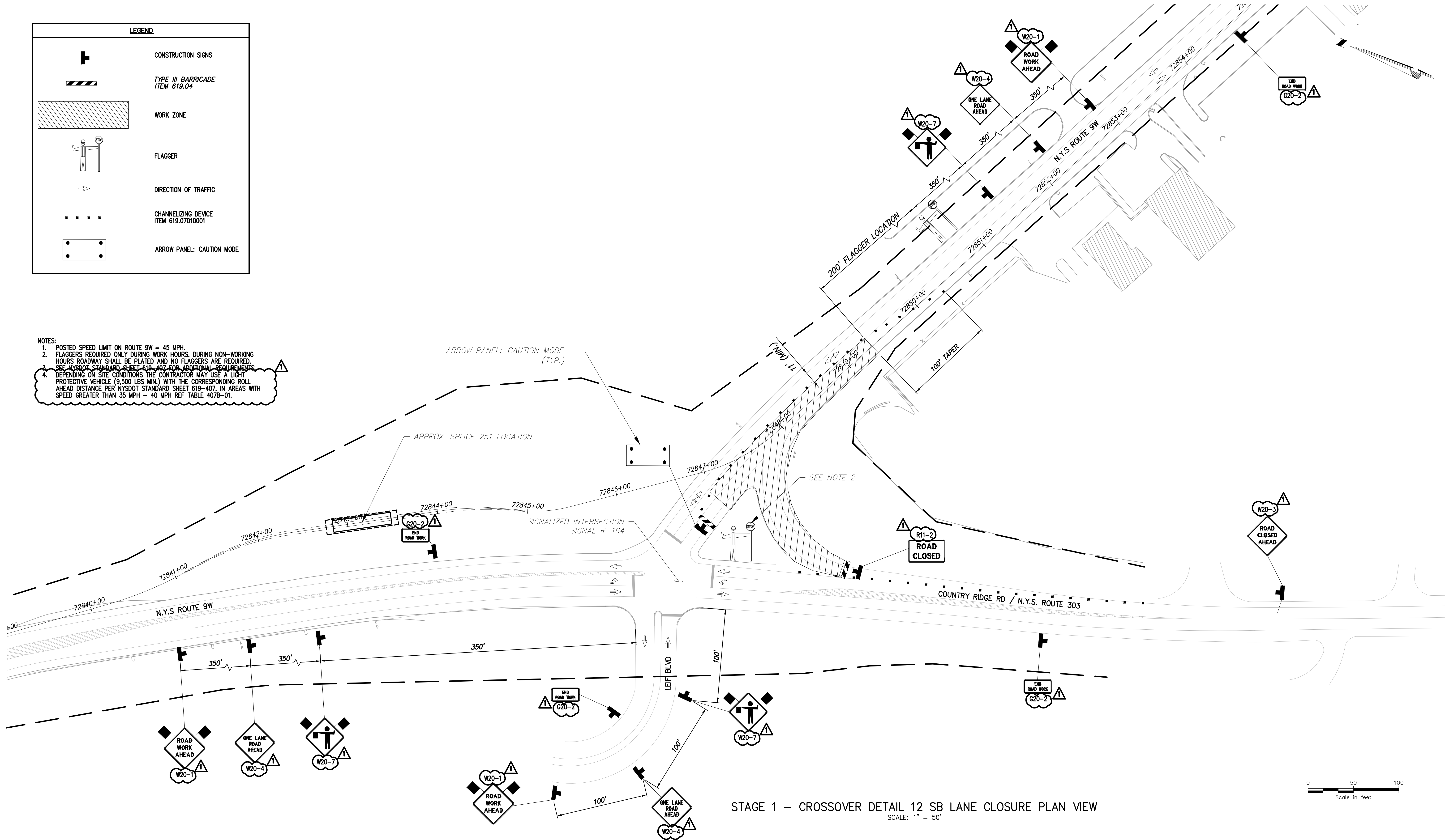
DRAWING NO.

0-636

DRAWN BY: MS DESIGNED BY: MS APPROVED BY: SB SCALE AS SHOWN DATE: 07/20/2023



- NOTES:**
1. POSTED SPEED LIMIT ON ROUTE 9W = 45 MPH.
 2. FLAGGERS REQUIRED ONLY DURING WORK HOURS. DURING NON-WORKING HOURS ROADWAY SHALL BE PLATED AND NO FLAGGERS ARE REQUIRED.
 3. SEE NYSOT STANDARD SHEET 619-407 FOR ADDITIONAL REQUIREMENTS.
 4. DEPENDING ON SITE CONDITIONS THE CONTRACTOR MAY USE A LIGHT PROTECTIVE VEHICLE (9,500 LBS MIN.) WITH THE CORRESPONDING ROLL AHEAD DISTANCE PER NYSOT STANDARD SHEET 619-407, IN AREAS WITH SPEED GREATER THAN 35 MPH - 40 MPH REF TABLE 407B-01.



STAGE 1 - CROSSOVER DETAIL 12 SB LANE CLOSURE PLAN VIEW
SCALE: 1" = 50'



PROJECT NO.: 21162

PROJECT NO.: 120174

ALTERED ON:

AFFIXED ON: 12/22/2023

Engineering and Land Surveying, P.C.

IT IS A VIOLATION OF LAW FOR ANY PERSON, UNLESS THEY ARE ACTING UNDER THE DIRECTION OF A LICENSED PROFESSIONAL ENGINEER, ARCHITECT, LANDSCAPE ARCHITECT OR LAND SURVEYOR TO ALTER AN ITEM IN ANY WAY. IF AN ITEM BEARING THE STAMP OF A LICENSED PROFESSIONAL IS ALTERED, THE ALTERING ENGINEER, ARCHITECT, LANDSCAPE ARCHITECT OR LAND SURVEYOR SHALL STAMP THE DOCUMENT AND INCLUDE THE NOTATION "ALTERED BY" FOLLOWED BY THEIR SIGNATURE, THE DATE OF SUCH ALTERATION, AND A SPECIFIC DESCRIPTION OF THE ALTERATION.

No.	DATE	SUBMITTAL / REVISION DESCRIPTION	DB	APP
1	12/22/2023	NDC-0030: NYSOT R8 DIRECTED CHANGES	MS	SB
0	07/20/2023	ISSUED FOR CONSTRUCTION SUBMISSION	MS	SB

CHAMPLAIN HUDSON POWER EXPRESS
SEGMENT 12 (PACKAGE 7B) - ROUTE 9W: ROCKLAND

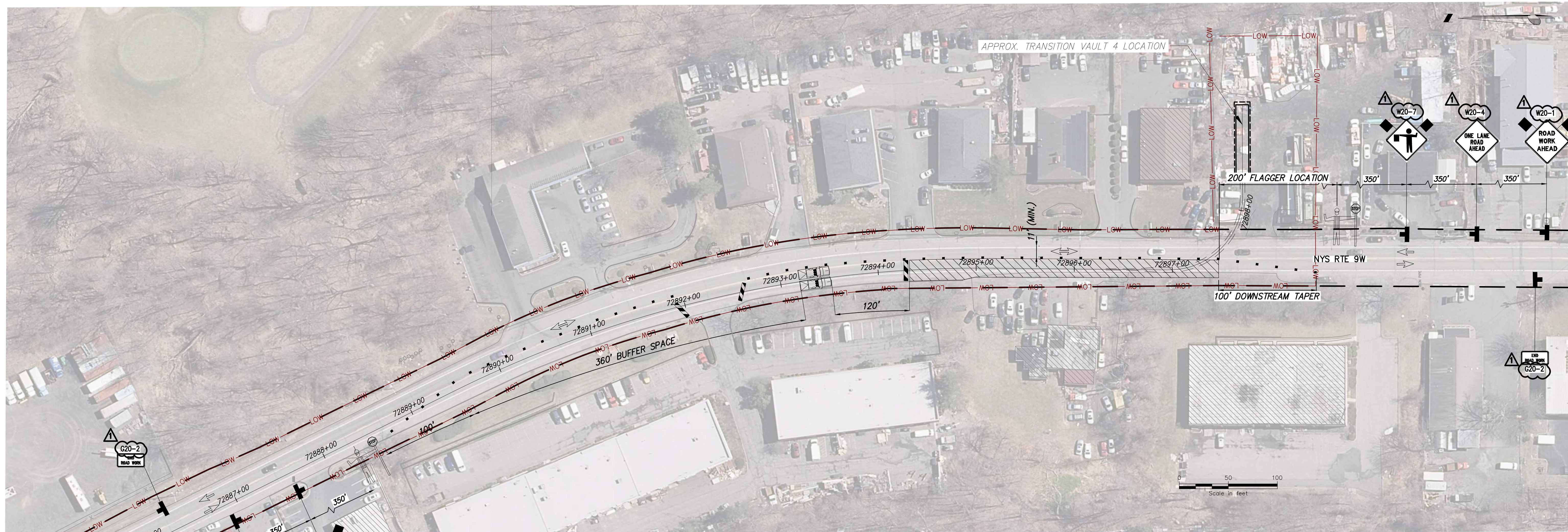
WORK ZONE TRAFFIC CONTROL DETAILS
STAGE 1 CROSSOVER DETAIL 12
SHEET 2 OF 2

DRAWN BY: MS DESIGNED BY: MS APPROVED BY: SB SCALE AS SHOWN DATE: 07/20/2023

PERMIT DRAWING NO. **N/A**

DRAWING NO. **0-637**


File: P:\210174-CHPE_INSTALL-CABLE_FILES\ENGINEERING_CAD\20_ENGINEERING_CAD\KCE\SHEET_FILES\PACKAGE_7B\NY_TRAFFIC_SAFETY\01_KCE\SHEET_FILES\21162_7B_0_637_CRO12.DWG Saved: 12/19/2023 3:59:25 PM Plotted: 12/20/2023 3:26:51 PM Current User: Mommy Sharma LastSavedBy: msharma



STAGE 1 – CROSSOVER DETAIL 13 SB LANE CLOSURE PLAN VIEW
SCALE: 1" = 50'

NOTES:
 1. POSTED SPEED LIMIT ON ROUTE 9W = 45 MPH.
 2. SEE NYSDOT STANDARD SHEET 619-407 FOR ADDITIONAL REQUIREMENTS.
 3. DEPENDING ON SITE CONDITIONS THE CONTRACTOR MAY USE A LIGHT PROTECTIVE VEHICLE (9,500 LBS MIN.) WITH THE CORRESPONDING ROLL AHEAD DISTANCE PER NYSDOT STANDARD SHEET 619-407, IN AREAS WITH SPEED GREATER THAN 35 MPH – 40 MPH REF TABLE 407B-01.

LEGEND	
	CONSTRUCTION SIGNS
	TYPE III BARRICADE ITEM 619.04
	WORK ZONE
	FLAGGER
	DIRECTION OF TRAFFIC
	CHANNELIZING DEVICE ITEM 619.07010001
	22,000 LBS MIN. PROTECTIVE VEHICLE WITH TRUCK/TRAILER MOUNTED ATTENUATOR (TMA), CAUTION MODE



IT IS A VIOLATION OF LAW FOR ANY PERSON, UNLESS THEY ARE ACTING UNDER THE DIRECTION OF A LICENSED PROFESSIONAL ENGINEER, ARCHITECT, LANDSCAPE ARCHITECT OR LAND SURVEYOR TO ALTER AN ITEM IN ANY WAY. IF AN ITEM BEARING THE STAMP OF A LICENSED PROFESSIONAL IS ALTERED, THE ALTERING ENGINEER, ARCHITECT, LANDSCAPE ARCHITECT OR LAND SURVEYOR SHALL STAMP THE DOCUMENT AND INCLUDE THE NOTATION "ALTERED BY" FOLLOWED BY THEIR SIGNATURE, THE DATE OF SUCH ALTERATION, AND A SPECIFIC DESCRIPTION OF THE ALTERATION.

No.	DATE	SUBMITTAL / REVISION DESCRIPTION	DB	APP
1	12/22/2023	NDC-0030: NYSDOT R8 DIRECTED CHANGES	MS	SB
0	07/20/2023	ISSUED FOR CONSTRUCTION SUBMISSION	MS	SB

CHAMPLAIN HUDSON POWER EXPRESS
 SEGMENT 12 (PACKAGE 7B) - ROUTE 9W: ROCKLAND
 WORK ZONE TRAFFIC CONTROL DETAIL
 CROSSOVER DETAIL 13 SB LANE CLOSURE
 SHEET 1 OF 2

DRAWN BY: MS DESIGNED BY: MS APPROVED BY: SB SCALE AS SHOWN DATE: 07/20/2023

PERMIT DRAWING NO. N/A
 DRAWING NO. O-638

File: P:\20174-CHPE_INSTALL-INSTALL-FILES\PACKAGE_7B_NY_TRAFFIC_SAFETY\01_KCE\SHEET_FILES\2023\12.06.DPE_REV\21162_7B_O_638_CRO13.DWG Saved: 12/19/2023 4:41:28 PM Plotted: 12/20/2023 3:27:31 PM Current User: Manny Sharma Last Saved By: msharma



STAGE 1 – CROSSOVER DETAIL 13 NORTHBOUND LANE CLOSURE PLAN VIEW
 SCALE: 1" = 50'

LEGEND	
	CONSTRUCTION SIGNS
	TYPE III BARRICADE ITEM 619.04
	WORK ZONE
	FLAGGER
	DIRECTION OF TRAFFIC
	CHANNELIZING DEVICE ITEM 619.0710001
	22,000 LBS MIN. PROTECTIVE VEHICLE WITH TRUCK/TRAILER MOUNTED ATTENUATOR (TMA), CAUTION MODE

NOTES:
 1. POSTED SPEED LIMIT ON ROUTE 9W = 45 MPH
 2. SEE NYS DOT STANDARD SHEET 619-407 FOR ADDITIONAL REQUIREMENTS
 3. DEPENDING ON SITE CONDITIONS THE CONTRACTOR MAY USE A LIGHT PROTECTIVE VEHICLE (9,500 LBS MIN.) WITH THE CORRESPONDING ROLL AHEAD DISTANCE PER NYS DOT STANDARD SHEET 619-407. IN AREAS WITH SPEED GREATER THAN 35 MPH - 40 MPH REF TABLE 407B-01.



Engineering and Land Surveying, P.C.



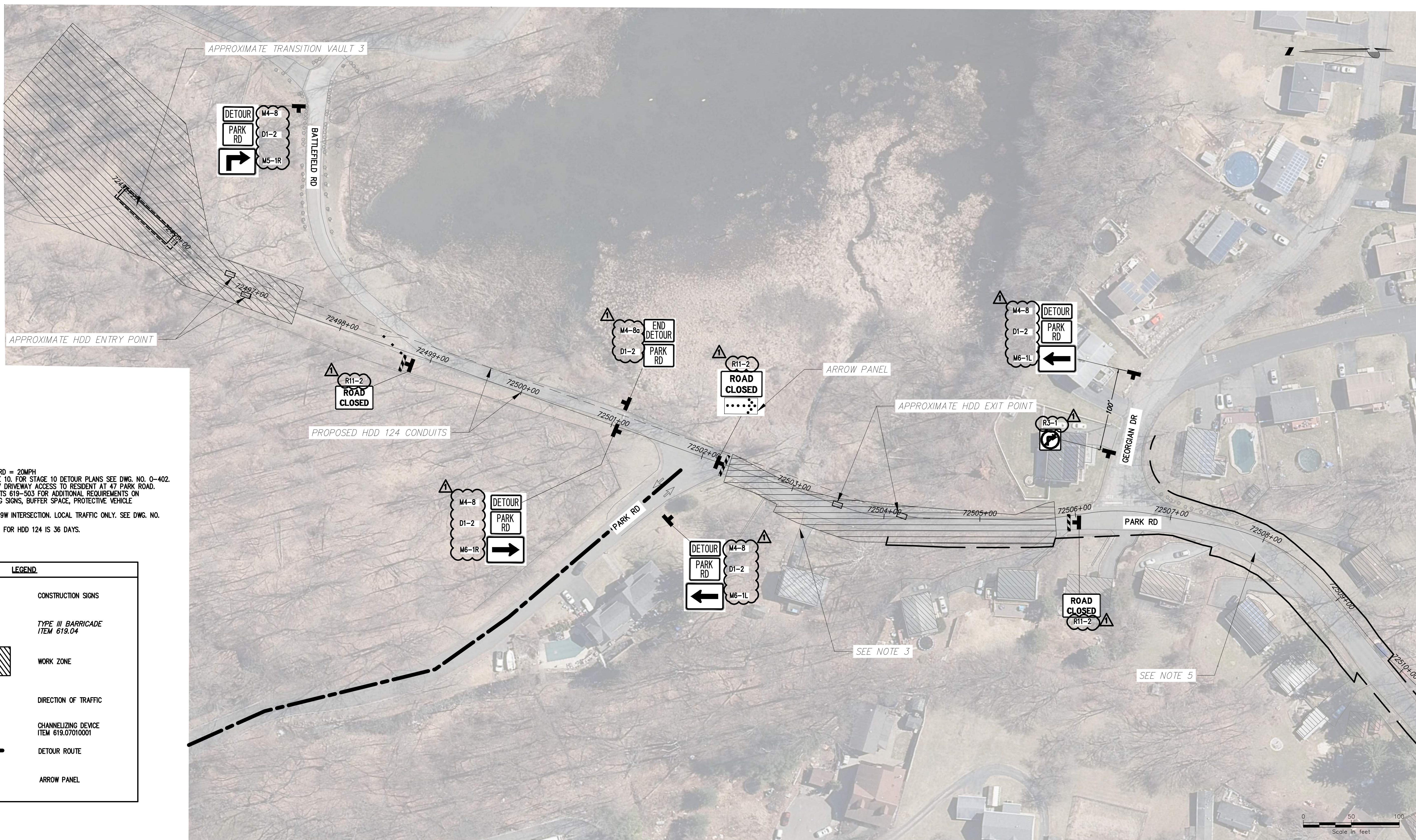
IT IS A VIOLATION OF LAW FOR ANY PERSON, UNLESS THEY ARE ACTING UNDER THE DIRECTION OF A LICENSED PROFESSIONAL ENGINEER, ARCHITECT, LANDSCAPE ARCHITECT OR LAND SURVEYOR TO ALTER AN ITEM IN ANY WAY. IF AN ITEM BEARING THE STAMP OF A LICENSED PROFESSIONAL IS ALTERED, THE ALTERING ENGINEER, ARCHITECT, LANDSCAPE ARCHITECT OR LAND SURVEYOR SHALL STAMP THE DOCUMENT AND INCLUDE THE NOTATION "ALTERED BY" FOLLOWED BY THEIR SIGNATURE, THE DATE OF SUCH ALTERATION, AND A SPECIFIC DESCRIPTION OF THE ALTERATION.

No.	DATE	SUBMITTAL / REVISION DESCRIPTION	DB	APP
1	12/22/2023	NDC-0030: NYS DOT R8 DIRECTED CHANGES	MS	SB
0	07/20/2023	ISSUED FOR CONSTRUCTION SUBMISSION	MS	SB

CHAMPLAIN HUDSON POWER EXPRESS
 SEGMENT 12 (PACKAGE 7B) - ROUTE 9W: ROCKLAND
 WORK ZONE TRAFFIC CONTROL DETAIL
 CROSSOVER DETAIL 13 NB LANE CLOSURE
 SHEET 2 OF 2

DRAWN BY: MS DESIGNED BY: MS APPROVED BY: SB
 SCALE AS SHOWN
 DATE: 07/20/2023

PERMIT DRAWING NO.
N/A
 DRAWING NO.
O-639



NOTES:

1. POSTED SPEED LIMIT ON PARK RD = 20MPH
2. WORK TO TAKE PLACE IN STAGE 10. FOR STAGE 10 DETOUR PLANS SEE DWG. NO. 0-402.
3. CONTRACTOR TO MAINTAIN 24/7 DRIVEWAY ACCESS TO RESIDENT AT 47 PARK ROAD.
4. REFER NYS DOT STANDARD SHEETS 619-503 FOR ADDITIONAL REQUIREMENTS ON CHANNELIZING DEVICES, WARNING SIGNS, BUFFER SPACE, PROTECTIVE VEHICLE REQUIREMENTS, ETC
5. PARK ROAD CLOSED FROM RTE 9W INTERSECTION. LOCAL TRAFFIC ONLY. SEE DWG. NO. 0-402 FOR DETAILS
6. ESTIMATED TIME OF COMPLETION FOR HDD 124 IS 36 DAYS.

LEGEND	
	CONSTRUCTION SIGNS
	TYPE III BARRICADE ITEM 619.04
	WORK ZONE
	DIRECTION OF TRAFFIC
	CHANNELIZING DEVICE ITEM 619.07010001
	DETOUR ROUTE
	ARROW PANEL

HDD 124 CONDUIT 1 & 2 PLAN VIEW
SCALE: 1" = 50'



Engineering and Land Surveying, P.C.



IT IS A VIOLATION OF LAW FOR ANY PERSON, UNLESS THEY ARE ACTING UNDER THE DIRECTION OF A LICENSED PROFESSIONAL ENGINEER, ARCHITECT, LANDSCAPE ARCHITECT OR LAND SURVEYOR TO ALTER AN ITEM IN ANY WAY. IF AN ITEM BEARING THE STAMP OF A LICENSED PROFESSIONAL IS ALTERED, THE ALTERING ENGINEER, ARCHITECT, LANDSCAPE ARCHITECT OR LAND SURVEYOR SHALL STAMP THE DOCUMENT AND INCLUDE THE NOTATION "ALTERED BY" FOLLOWED BY THEIR SIGNATURE, THE DATE OF SUCH ALTERATION, AND A SPECIFIC DESCRIPTION OF THE ALTERATION.

No.	DATE	SUBMITTAL / REVISION DESCRIPTION	DB	APP
1	12/22/2023	NDC-0030: NYS DOT R8 DIRECTED CHANGES	MS	SB
0	07/20/2023	ISSUED FOR CONSTRUCTION SUBMISSION	MS	SB

CHAMPLAIN HUDSON POWER EXPRESS
SEGMENT 12 (PACKAGE 7B) - ROUTE 9W: ROCKLAND
WORK ZONE TRAFFIC CONTROL DETAILS
HDD 124 CONDUIT 1 & 2

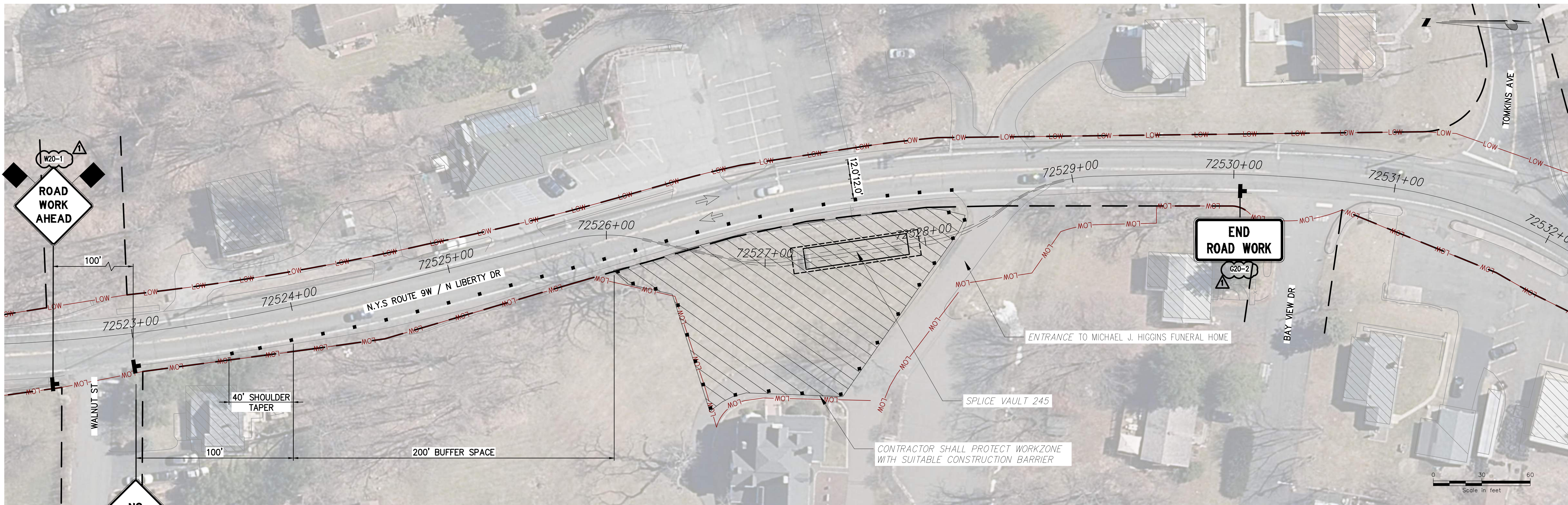
DRAWN BY: MS DESIGNED BY: MS APPROVED BY: SB SCALE AS SHOWN DATE: 07/20/2023

PERMIT DRAWING NO. N/A
DRAWING NO. 0-701

A

B

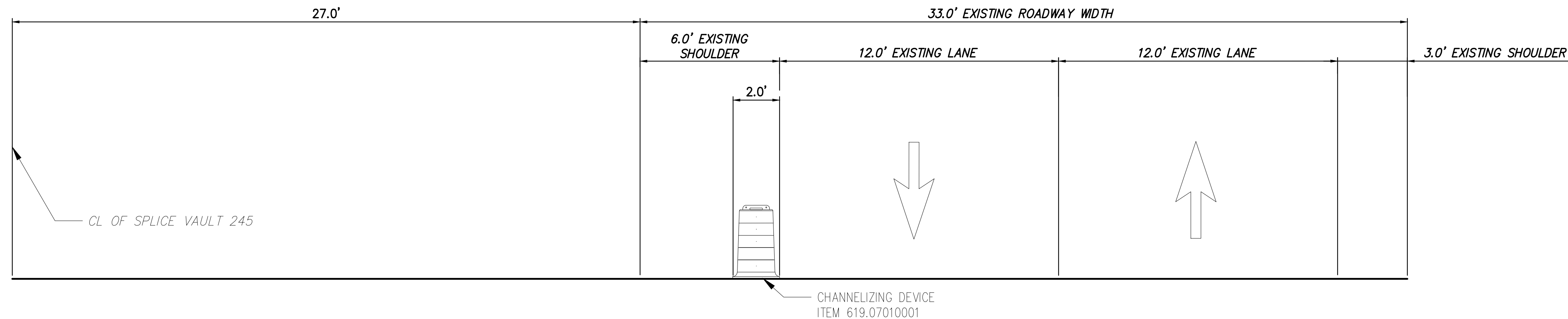
File: P:\210174-CHPE_INSTALL-CABLE_FILES\PACKAGE_7B\NY_TRAFFIC_SAFETY\01_KCE\SHEET_FILES\21162_7B_0_701_HDD124.DWG Saved: 12/20/2023 10:24:00 AM Plotted: 12/20/2023 3:28:31 PM Current User: Manny Sharma LastSavedBy: msharma



STAGE 9 – SPLICE VAULT 245 PLAN VIEW
SCALE: 1" = 30'

LEGEND	
	CONSTRUCTION SIGNS
	TYPE III BARRICADE ITEM 619.04
	WORK ZONE
	DIRECTION OF TRAFFIC
	CHANNELIZING DEVICE ITEM 619.07010001

- NOTES**
- POSTED SPEED LIMIT ON ROUTE 9W = 30 MPH
 - CONTRACTOR TO MAINTAIN ACCESS TO MICHAEL J. HIGGINS FUNERAL HOME AT ALL TIMES
 - WORK ZONE WILL BE ACTIVE FOR LONGER THAN 3 DAYS
 - SEE NYSDOT STANDARD SHEET 619-410 FOR ADDITIONAL REQUIREMENTS



SPLICE VAULT 245 SECTION VIEW STA. 72527+52 (LOOKING NORTH)
SCALE: 1" = 30'



Engineering and Land Surveying, P.C.



IT IS A VIOLATION OF LAW FOR ANY PERSON, UNLESS THEY ARE ACTING UNDER THE DIRECTION OF A LICENSED PROFESSIONAL ENGINEER, ARCHITECT, LANDSCAPE ARCHITECT OR LAND SURVEYOR TO ALTER AN ITEM IN ANY WAY. IF AN ITEM BEARING THE STAMP OF A LICENSED PROFESSIONAL IS ALTERED, THE ALTERING ENGINEER, ARCHITECT, LANDSCAPE ARCHITECT OR LAND SURVEYOR SHALL STAMP THE DOCUMENT AND INCLUDE THE NOTATION "ALTERED BY" FOLLOWED BY THEIR SIGNATURE, THE DATE OF SUCH ALTERATION, AND A SPECIFIC DESCRIPTION OF THE ALTERATION.

No.	DATE	SUBMITTAL / REVISION DESCRIPTION	DB	APP
1	12/22/2023	NDC-0030: NYSDOT R8 DIRECTED CHANGES	MS	SB
0	07/20/2023	ISSUED FOR CONSTRUCTION SUBMISSION	MS	SB

**CHAMPLAIN HUDSON POWER EXPRESS
SEGMENT 12 (PACKAGE 7B) - ROUTE 9W: ROCKLAND**
WORK ZONE TRAFFIC CONTROL DETAIL
SPLICE VAULT 245 DETAIL

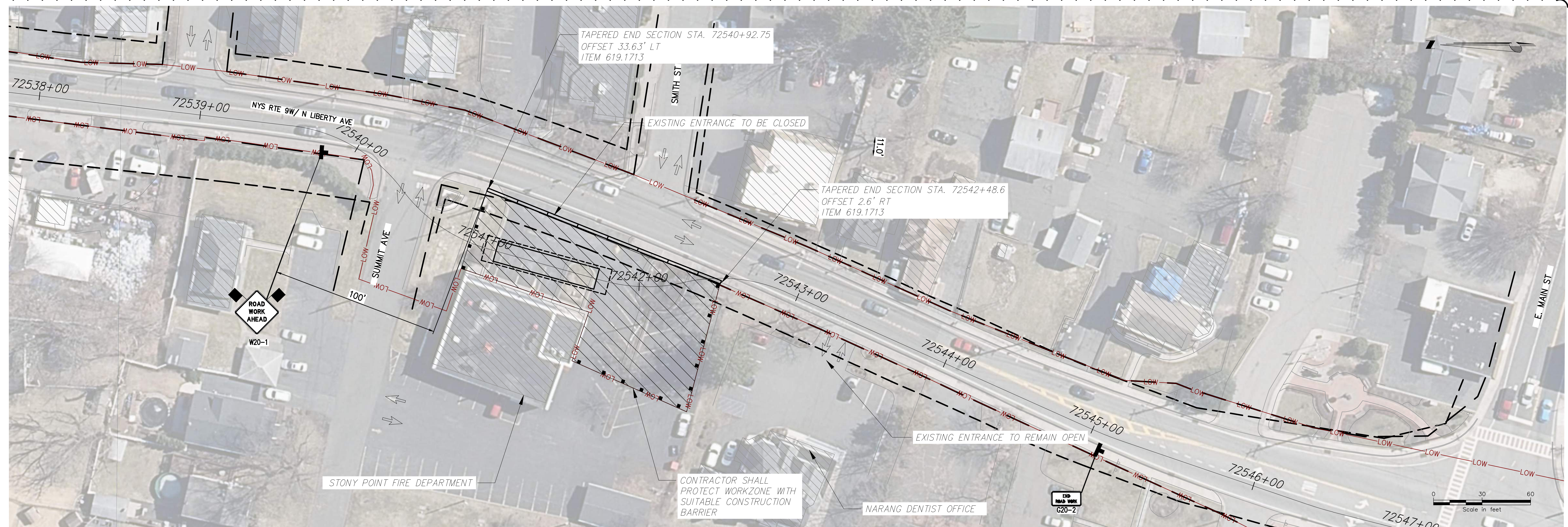
DRAWN BY: MS DESIGNED BY: MS APPROVED BY: SB SCALE AS SHOWN DATE: 07/20/2023

PERMIT DRAWING NO.	N/A
DRAWING NO.	O-702

A

B


File: P:\210174-CHPE_INSTALL-INSTALL-CABLE-INSTALL-CAD\20_ENGINEERING_CAD_FILES\PACKAGE_7B_NY_TRAFFIC_SAFETY\01_KCE_SHEET_FILES\2023.12.06.DPS_REV\21162_7B_0_702_SV245.DWG Saved: 12/20/2023 10:29:35 AM Plotted: 12/20/2023 3:29:14 PM Current User: Manny Sharma LastSavedBy: msharma



STAGE 9 – SPLICE VAULT 245A PLAN VIEW
 SCALE: 1" = 30'

- NOTES:**
1. POSTED SPEED LIMIT ON ROUTE 9W = 30 MPH
 2. CONSTRUCTION SHALL BE LIMITED TO NIGHTTIME WORK
 3. CONTRACTOR TO MAINTAIN ACCESS TO LIBERTY BEER AT ALL TIMES
 4. WORK ZONE WILL BE ACTIVE FOR LONGER THAN 3 DAYS

LEGEND	
	CONSTRUCTION SIGNS
	TYPE III BARRICADE ITEM 619.04
	WORK ZONE
	DIRECTION OF TRAFFIC
	CHANNELIZING DEVICE ITEM 619.07010001



IT IS A VIOLATION OF LAW FOR ANY PERSON, UNLESS THEY ARE ACTING UNDER THE DIRECTION OF A LICENSED PROFESSIONAL ENGINEER, ARCHITECT, LANDSCAPE ARCHITECT OR LAND SURVEYOR TO ALTER AN ITEM IN ANY WAY. IF AN ITEM BEARING THE STAMP OF A LICENSED PROFESSIONAL IS ALTERED, THE ALTERING ENGINEER, ARCHITECT, LANDSCAPE ARCHITECT OR LAND SURVEYOR SHALL STAMP THE DOCUMENT AND INCLUDE THE NOTATION "ALTERED BY" FOLLOWED BY THEIR SIGNATURE, THE DATE OF SUCH ALTERATION, AND A SPECIFIC DESCRIPTION OF THE ALTERATION.

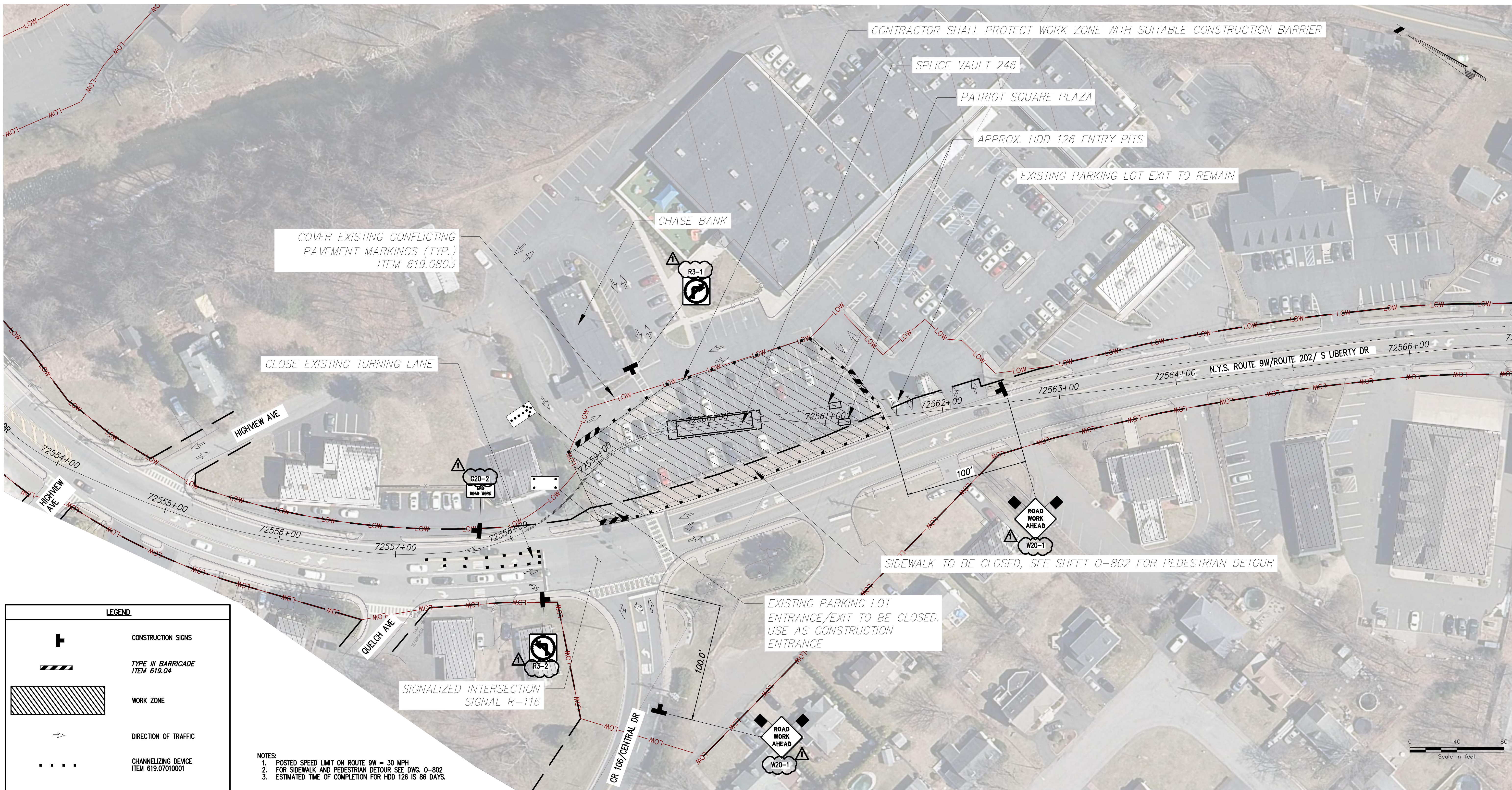
No.	DATE	SUBMITTAL / REVISION DESCRIPTION	DB	APP
1	12/22/2023	NDC-0021: SV-245A RELOCATION AT LIBERTY BEER	MS	SB
1	12/22/2023	NDC-0030: NYSDOT R8 DIRECTED CHANGES	MS	SB
0	07/20/2023	ISSUED FOR CONSTRUCTION SUBMISSION	MS	SB

CHAMPLAIN HUDSON POWER EXPRESS
 SEGMENT 12 (PACKAGE 7B) - ROUTE 9W: ROCKLAND
 WORK ZONE TRAFFIC CONTROL DETAIL
 SPLICE VAULT 245A DETAIL

DRAWN BY: MS DESIGNED BY: MS APPROVED BY: SB SCALE AS SHOWN DATE: 07/20/2023

PERMIT DRAWING NO.	N/A
DRAWING NO.	O-703

File: P:\2107174-CHPE_INSTALL-KEWIT\60_CAD\20_ENGINEERING_CAD_FILES\PACKAGE_7B\NY_TRAFFIC_SAFETY\01_KCE\SHEET_FILES\2023\12\06_DPS_REV\21162_7B_NY_TRAFFIC_SAFETY\01_KCE\SHEET_FILES\2023\12\06_DPS_REV\21162_7B_NY_TRAFFIC_SAFETY.dwg
 User: Manoj Sharma
 Date: 1/8/2024 1:25:51 PM
 Saved: 1/8/2024 1:21:29 PM
 Plotted: 1/8/2024 1:25:51 PM



SPLICE VAULT 246 & HDD 126 ENTRY PIT PLAN VIEW
SCALE: 1" = 40'

LEGEND	
	CONSTRUCTION SIGNS
	TYPE III BARRICADE ITEM 619.04
	WORK ZONE
	DIRECTION OF TRAFFIC
	CHANNELIZING DEVICE ITEM 619.07010001
	ARROW PANEL, CAUTION MODE
	ARROW PANEL

- NOTES:
1. POSTED SPEED LIMIT ON ROUTE 9W = 30 MPH
 2. FOR SIDEWALK AND PEDESTRIAN DETOUR SEE DWG. O-802
 3. ESTIMATED TIME OF COMPLETION FOR HDD 126 IS 86 DAYS.



Engineering and Land Surveying, P.C.



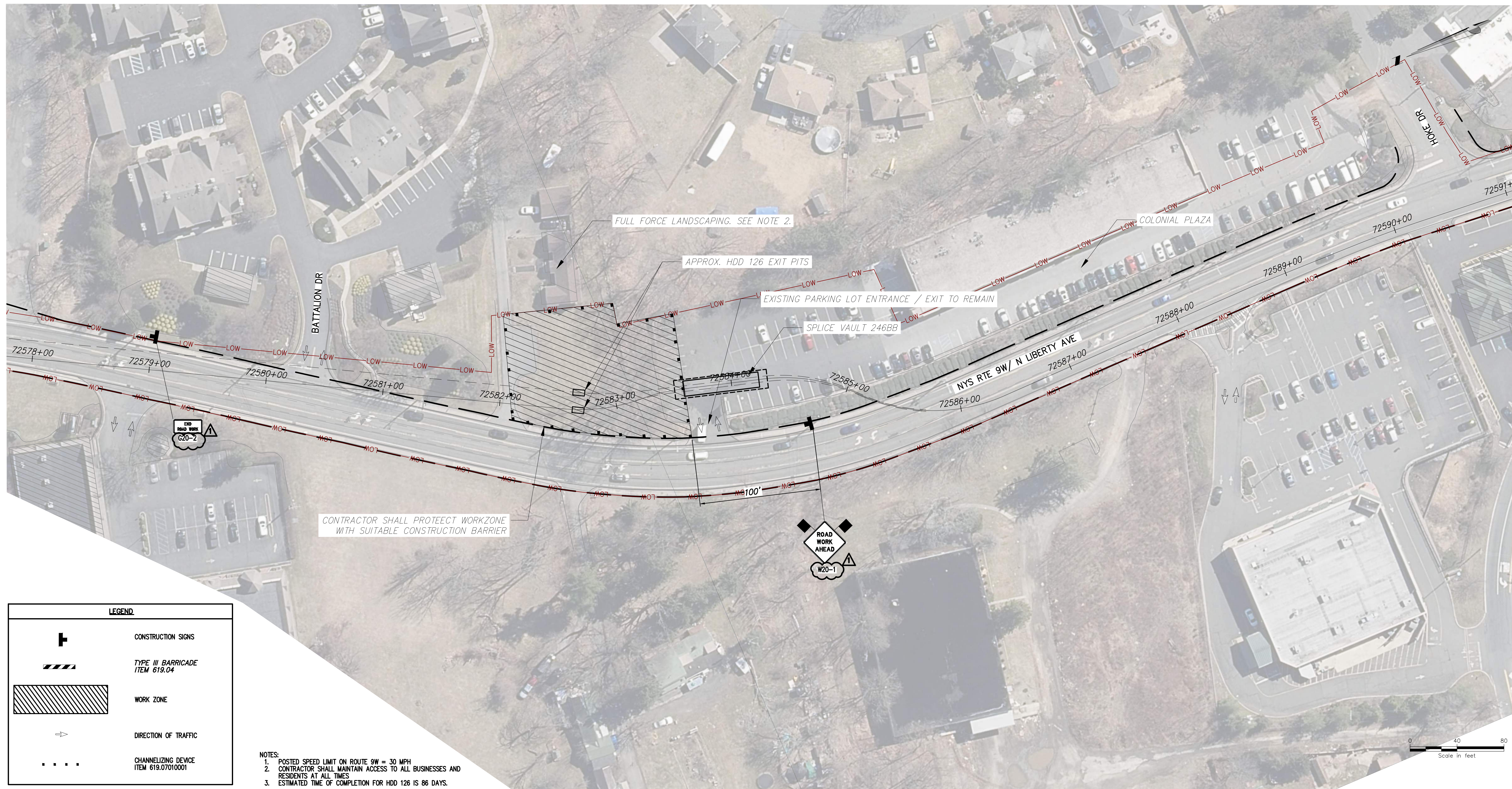
IT IS A VIOLATION OF LAW FOR ANY PERSON, UNLESS THEY ARE ACTING UNDER THE DIRECTION OF A LICENSED PROFESSIONAL ENGINEER, ARCHITECT, LANDSCAPE ARCHITECT OR LAND SURVEYOR TO ALTER AN ITEM IN ANY WAY. IF AN ITEM BEARING THE STAMP OF A LICENSED PROFESSIONAL IS ALTERED, THE ALTERING ENGINEER, ARCHITECT, LANDSCAPE ARCHITECT OR LAND SURVEYOR SHALL STAMP THE DOCUMENT AND INCLUDE THE NOTATION "ALTERED BY" FOLLOWED BY THEIR SIGNATURE, THE DATE OF SUCH ALTERATION, AND A SPECIFIC DESCRIPTION OF THE ALTERATION.

No.	DATE	SUBMITTAL / REVISION DESCRIPTION	DB	APP
1	12/22/2023	NDC-0030: NYSDOT R8 DIRECTED CHANGES	MS	SB
0	07/20/2023	ISSUED FOR CONSTRUCTION SUBMISSION	MS	SB

CHAMPLAIN HUDSON POWER EXPRESS
SEGMENT 12 (PACKAGE 7B) - ROUTE 9W: ROCKLAND
WORK ZONE TRAFFIC CONTROL DETAILS
SPLICE VAULT 246 & HDD 126 ENTRY PITS
PATRIOT'S SQUARE

PERMIT DRAWING NO. **N/A**
DRAWING NO. **O-704**

DRAWN BY: MS DESIGNED BY: MS APPROVED BY: SB SCALE AS SHOWN DATE: 07/20/2023



LEGEND	
	CONSTRUCTION SIGNS
	TYPE III BARRICADE ITEM 619.04
	WORK ZONE
	DIRECTION OF TRAFFIC
	CHANNELIZING DEVICE ITEM 619.07010001

- NOTES:
1. POSTED SPEED LIMIT ON ROUTE 9W = 30 MPH
 2. CONTRACTOR SHALL MAINTAIN ACCESS TO ALL BUSINESSES AND RESIDENTS AT ALL TIMES
 3. ESTIMATED TIME OF COMPLETION FOR HDD 126 IS 86 DAYS.


HDD 126 EXIT PITS PLAN VIEW
SCALE: 1" = 40'



PROJECT NO.: 21162



PROJECT NO.: 120174



ALTERED ON:

AFFIXED ON: 12/22/2023



IT IS A VIOLATION OF LAW FOR ANY PERSON, UNLESS THEY ARE ACTING UNDER THE DIRECTION OF A LICENSED PROFESSIONAL ENGINEER, ARCHITECT, LANDSCAPE ARCHITECT OR LAND SURVEYOR TO ALTER AN ITEM IN ANY WAY. IF AN ITEM BEARING THE STAMP OF A LICENSED PROFESSIONAL IS ALTERED, THE ALTERING ENGINEER, ARCHITECT, LANDSCAPE ARCHITECT OR LAND SURVEYOR SHALL STAMP THE DOCUMENT AND INCLUDE THE NOTATION "ALTERED BY" FOLLOWED BY THEIR SIGNATURE, THE DATE OF SUCH ALTERATION, AND A SPECIFIC DESCRIPTION OF THE ALTERATION.

No.	DATE	SUBMITTAL / REVISION DESCRIPTION	DB	APP
1	12/22/2023	NDC-0030: NYSDOT R8 DIRECTED CHANGES	MS	SB
0	07/20/2023	ISSUED FOR CONSTRUCTION SUBMISSION	MS	SB

CHAMPLAIN HUDSON POWER EXPRESS
SEGMENT 12 (PACKAGE 7B) - ROUTE 9W: ROCKLAND
WORK ZONE TRAFFIC CONTROL DETAIL
HDD 126 EXIT PIT

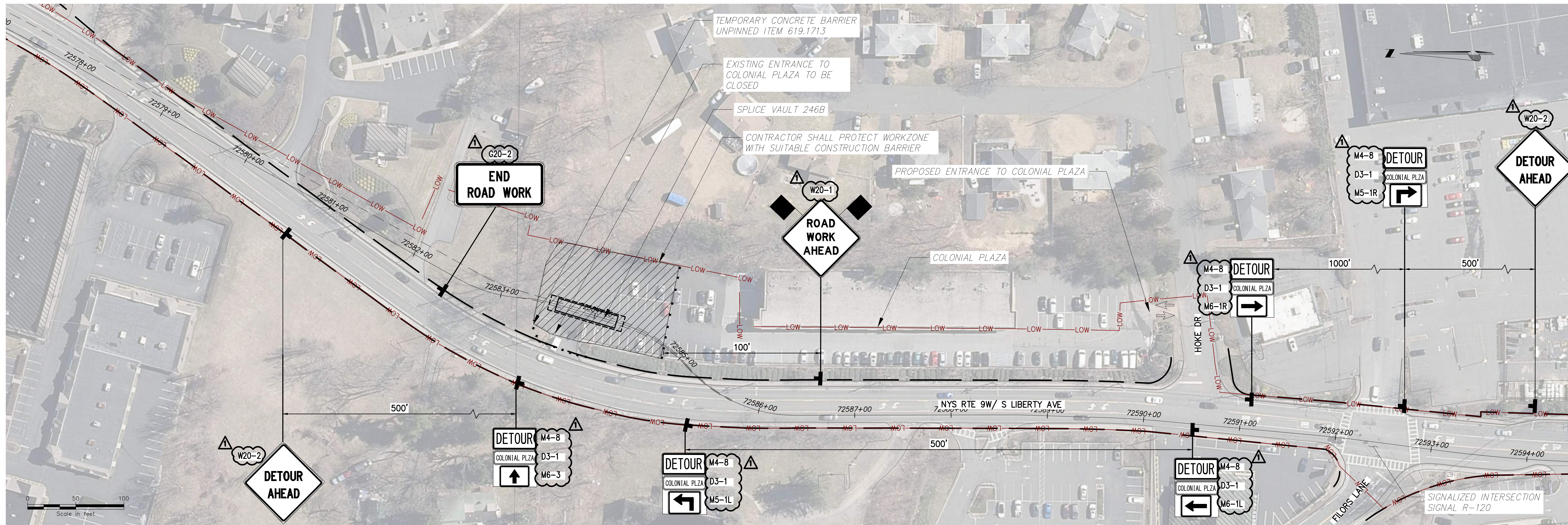
PERMIT DRAWING NO.

N/A

DRAWING NO.

O-705

DRAWN BY: MS DESIGNED BY: MS APPROVED BY: SB SCALE AS SHOWN DATE: 07/20/2023




STAGE 7 - SPLICE VAULT 246B PLAN VIEW
SCALE: 1" = 30'

- NOTES:
1. POSTED SPEED LIMIT ON ROUTE 9W = 30 MPH
 2. CONTRACTOR TO MAINTAIN ACCESS TO COLONIAL PLAZA VIA HOKE DRIVE AT ALL TIMES
 3. WORK ZONE WILL BE ACTIVE FOR LONGER THAN 3 DAYS
 4. SEE NYS DOT STANDARD SHEET 619-080 AND 619-503 FOR ADDITIONAL REQUIREMENTS

LEGEND	
	CONSTRUCTION SIGNS
	TYPE III BARRICADE ITEM 619.04
	WORK ZONE
	DIRECTION OF TRAFFIC
	CHANNELIZING DEVICE ITEM 619.07010001



Engineering and Land Surveying, P.C.



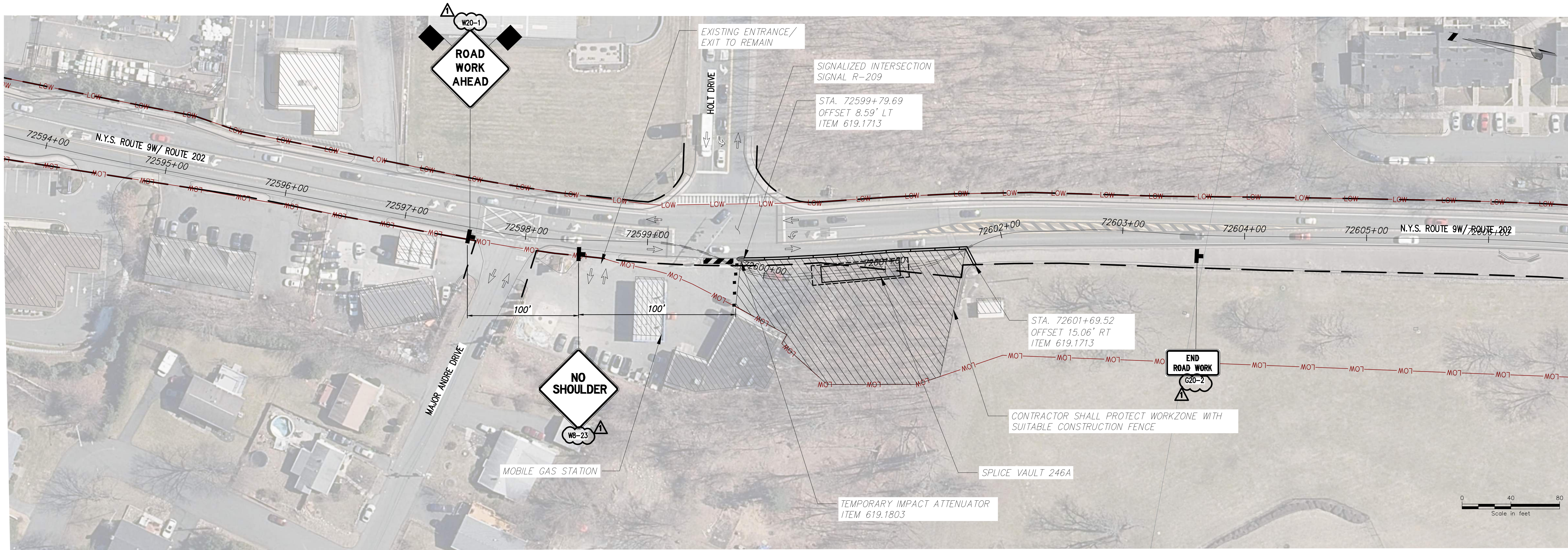
IT IS A VIOLATION OF LAW FOR ANY PERSON, UNLESS THEY ARE ACTING UNDER THE DIRECTION OF A LICENSED PROFESSIONAL ENGINEER, ARCHITECT, LANDSCAPE ARCHITECT OR LAND SURVEYOR TO ALTER AN ITEM IN ANY WAY. IF AN ITEM BEARING THE STAMP OF A LICENSED PROFESSIONAL IS ALTERED, THE ALTERING ENGINEER, ARCHITECT, LANDSCAPE ARCHITECT OR LAND SURVEYOR SHALL STAMP THE DOCUMENT AND INCLUDE THE NOTATION "ALTERED BY" FOLLOWED BY THEIR SIGNATURE, THE DATE OF SUCH ALTERATION, AND A SPECIFIC DESCRIPTION OF THE ALTERATION.

No.	DATE	SUBMITTAL / REVISION DESCRIPTION	DB	APP
1	12/22/2023	NDC-0030: NYS DOT R8 DIRECTED CHANGES	MS	SB
0	07/20/2023	ISSUED FOR CONSTRUCTION SUBMISSION	MS	SB

CHAMPLAIN HUDSON POWER EXPRESS
SEGMENT 12 (PACKAGE 7B) - ROUTE 9W: ROCKLAND
WORK ZONE TRAFFIC CONTROL DETAIL
SPLICE VAULT 246B DETAIL

DRAWN BY: MS DESIGNED BY: MS APPROVED BY: SB SCALE AS SHOWN DATE: 07/20/2023

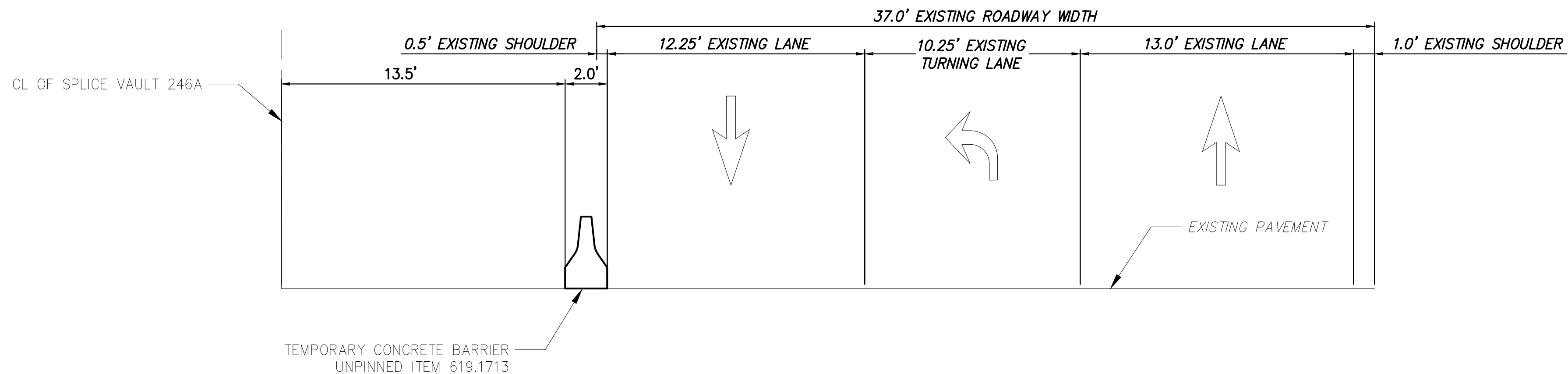
PERMIT DRAWING NO.
N/A
DRAWING NO.
O-706





SPLICE VAULT 246A
SCALE: 1" = 40'

- NOTES:**
1. POSTED SPEED LIMIT ON ROUTE 9W = 30 MPH
 2. CONTRACTOR TO MAINTAIN ACCESS TO ALL BUSINESS AND RESIDENTS AT ALL TIMES.
 3. WORKZONE SHALL BE ACTIVE FOR LONGER THAN 3 DAYS

LEGEND	
	CONSTRUCTION SIGNS
	TYPE III BARRICADE ITEM 619.04
	WORK ZONE
	DIRECTION OF TRAFFIC
	CHANNELIZING DEVICE ITEM 619.07010001



SPLICE VAULT 246A TRENCH SECTION ROUTE 9W (LOOKING NORTH)
STA. 72600+80



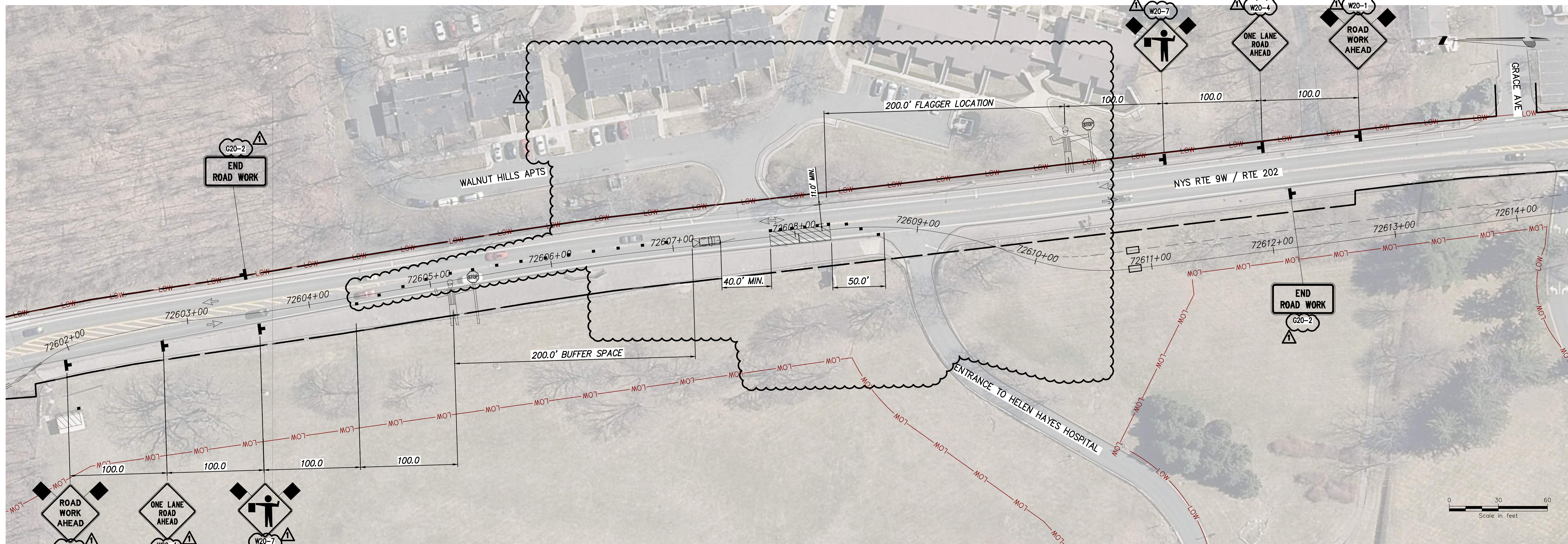
IT IS A VIOLATION OF LAW FOR ANY PERSON, UNLESS THEY ARE ACTING UNDER THE DIRECTION OF A LICENSED PROFESSIONAL ENGINEER, ARCHITECT, LANDSCAPE ARCHITECT OR LAND SURVEYOR TO ALTER AN ITEM IN ANY WAY. IF AN ITEM BEARING THE STAMP OF A LICENSED PROFESSIONAL IS ALTERED, THE ALTERING ENGINEER, ARCHITECT, LANDSCAPE ARCHITECT OR LAND SURVEYOR SHALL STAMP THE DOCUMENT AND INCLUDE THE NOTATION "ALTERED BY" FOLLOWED BY THEIR SIGNATURE, THE DATE OF SUCH ALTERATION, AND A SPECIFIC DESCRIPTION OF THE ALTERATION.

No.	DATE	SUBMITTAL / REVISION DESCRIPTION	DB	APP
1	12/22/2023	NDC-0030: NYSDOT R8 DIRECTED CHANGES	MS	SB
0	07/20/2023	ISSUED FOR CONSTRUCTION SUBMISSION	MS	SB

CHAMPLAIN HUDSON POWER EXPRESS
SEGMENT 12 (PACKAGE 7B) - ROUTE 9W: ROCKLAND
WORK ZONE TRAFFIC CONTROL DETAIL
SV 246A

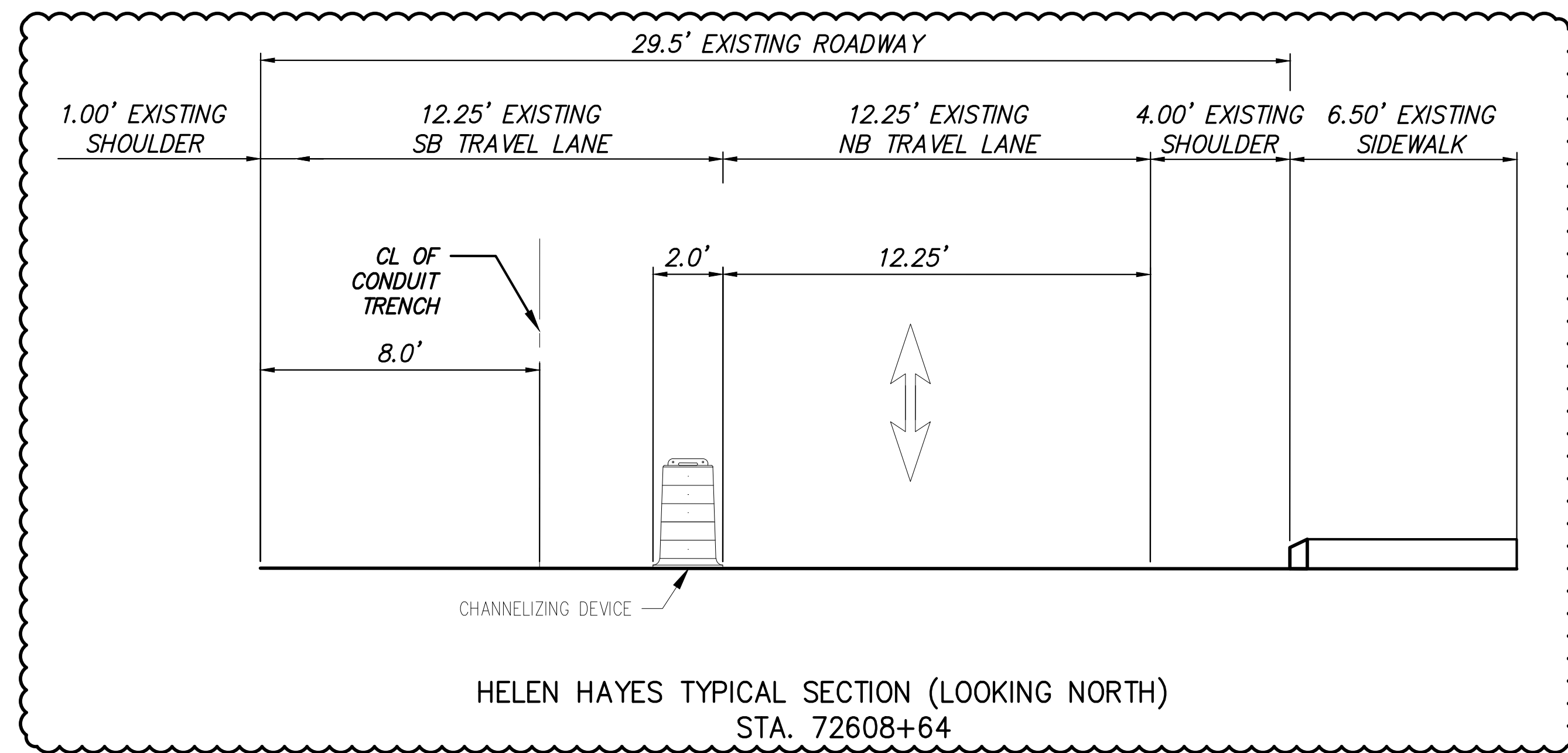
PERMIT DRAWING NO.
N/A
DRAWING NO.
O-707

DRAWN BY: MS DESIGNED BY: MS APPROVED BY: SB SCALE AS SHOWN DATE: 07/20/2023



- NOTES:**
1. PRECONSTRUCTION SPEED LIMIT ON ROUTE 9W = 30MPH
 2. SEE NYSDOT STANDARD SHEET 619-40 FOR FURTHER DETAILS.

STAGE 6: HELEN HAYES HOSPITAL
SCALE: 1" = 40'



LEGEND	
	CONSTRUCTION SIGNS
	TYPE III BARRICADE ITEM 619.04
	WORK ZONE
	FLAGGER
	DIRECTION OF TRAFFIC
	CHANNELIZING DEVICE ITEM 619.07010001



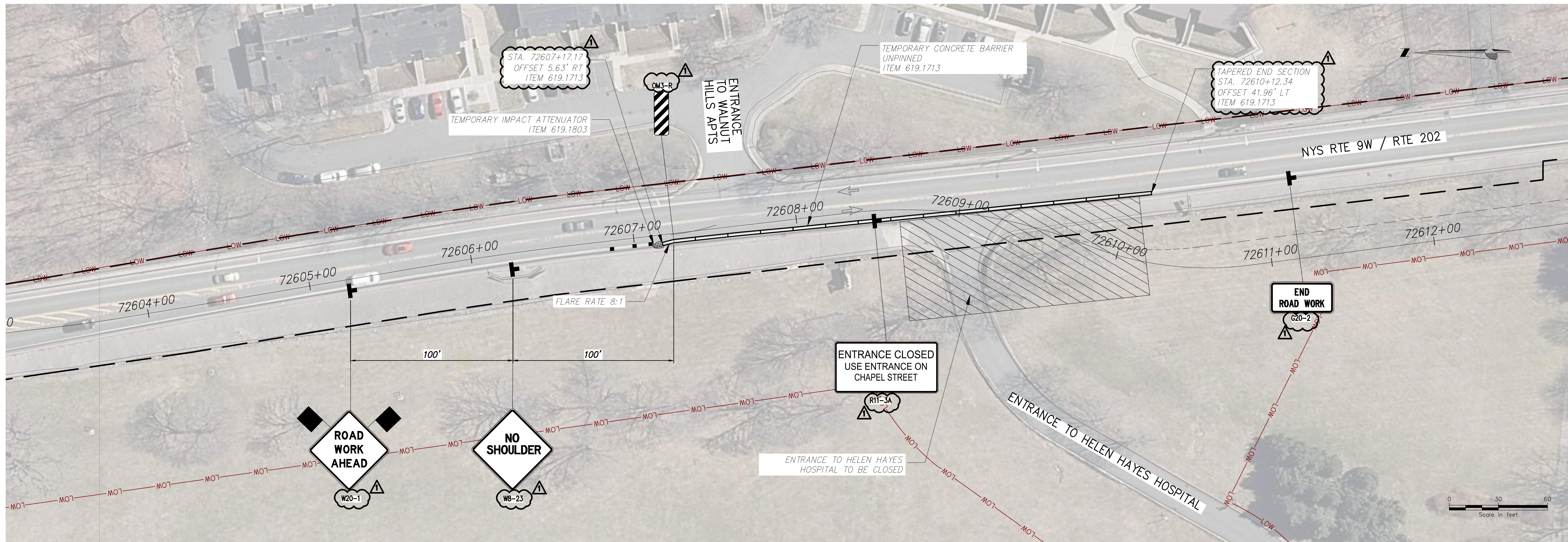
IT IS A VIOLATION OF LAW FOR ANY PERSON, UNLESS THEY ARE ACTING UNDER THE DIRECTION OF A LICENSED PROFESSIONAL ENGINEER, ARCHITECT, LANDSCAPE ARCHITECT OR LAND SURVEYOR TO ALTER AN ITEM IN ANY WAY. IF AN ITEM BEARING THE STAMP OF A LICENSED PROFESSIONAL IS ALTERED, THE ALTERING ENGINEER, ARCHITECT, LANDSCAPE ARCHITECT OR LAND SURVEYOR SHALL STAMP THE DOCUMENT AND INCLUDE THE NOTATION "ALTERED BY" FOLLOWED BY THEIR SIGNATURE, THE DATE OF SUCH ALTERATION, AND A SPECIFIC DESCRIPTION OF THE ALTERATION.

No.	DATE	SUBMITTAL / REVISION DESCRIPTION	DB	APP
1	12/22/2023	NDC-0023: HELEN HAYS HOSPITAL BORE REMOVED	MS	SB
1	12/22/2023	NDC-0030: NYSDOT R8 DIRECTED CHANGES	MS	SB
0	07/20/2023	ISSUED FOR CONSTRUCTION SUBMISSION	MS	SB

CHAMPLAIN HUDSON POWER EXPRESS
SEGMENT 12 (PACKAGE 7B) - ROUTE 9W: ROCKLAND
WORK ZONE TRAFFIC CONTROL DETAILS
HELEN HAYES HOSPITAL DETAIL
SHEET 1 OF 2

DRAWN BY: MS DESIGNED BY: MS APPROVED BY: SB SCALE AS SHOWN DATE: 07/20/2023

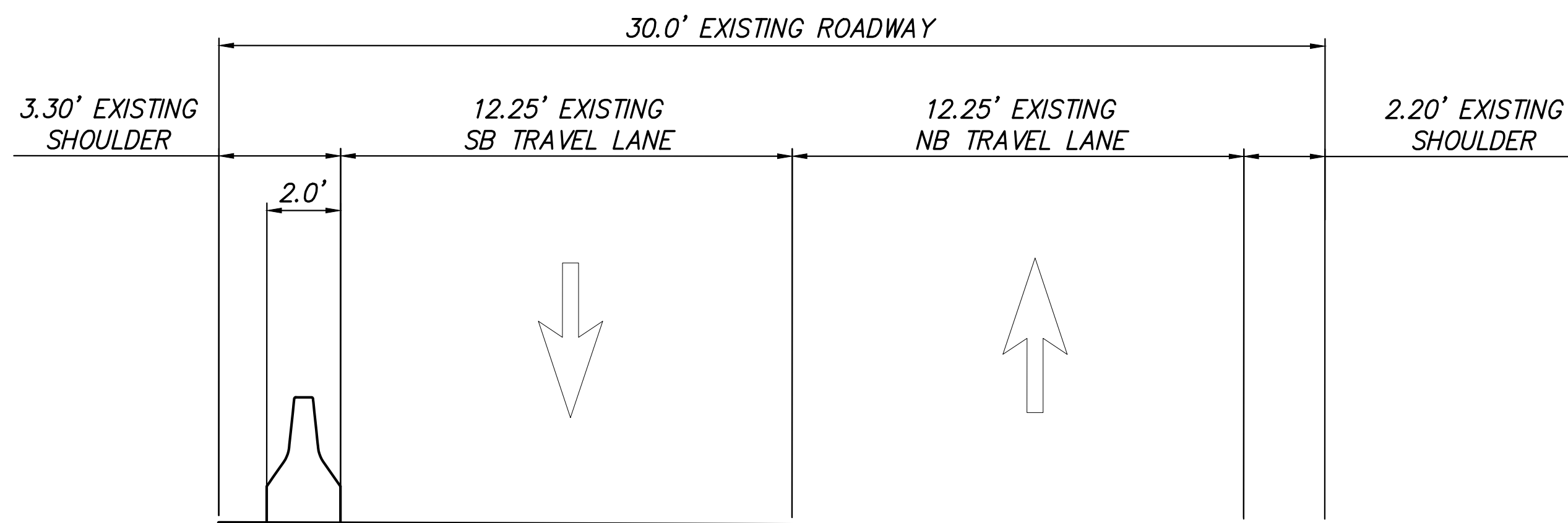
PERMIT DRAWING NO. **N/A**
DRAWING NO. **O-708**



NOTES:

1. PRECONSTRUCTION SPEED LIMIT ON ROUTE 9W = 30MPH
2. SEE NYSDOT STANDARD SHEET 619-410 & 619-501 FOR FURTHER DETAILS.
3. WORK ZONE WILL BE ACTIVE FOR LONGER THAN 3 DAYS.
4. HELEN HAYES ENTRANCE SHALL BE CLOSED FOR DURATION OF THE WORK.

STAGE 6: HELEN HAYES HOSPITAL
SCALE: 1" = 30'



HENLEN HAYES HOSPITAL ENTRANCE - SECTION (LOOKING NORTH)
STA. 72608+64

LEGEND	
	CONSTRUCTION SIGNS
	TYPE III BARRICADE ITEM 619.04
	WORK ZONE
	FLAGGER
	DIRECTION OF TRAFFIC
	CHANNELIZING DEVICE ITEM 619.07010001
	TEMPORARY CONCRETE BARRIER ITEM 619.171X



Engineering and Land Surveying, P.C.



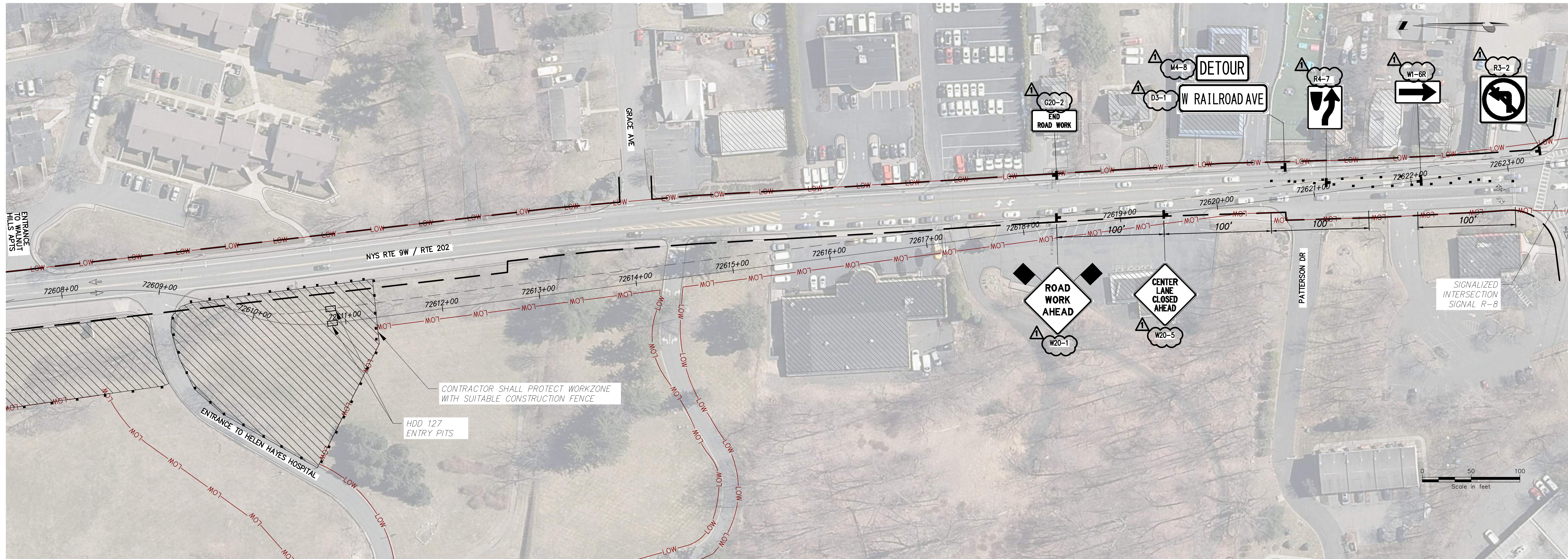
IT IS A VIOLATION OF LAW FOR ANY PERSON, UNLESS THEY ARE ACTING UNDER THE DIRECTION OF A LICENSED PROFESSIONAL ENGINEER, ARCHITECT, LANDSCAPE ARCHITECT OR LAND SURVEYOR TO ALTER AN ITEM IN ANY WAY. IF AN ITEM BEARING THE STAMP OF A LICENSED PROFESSIONAL IS ALTERED, THE ALTERING ENGINEER, ARCHITECT, LANDSCAPE ARCHITECT OR LAND SURVEYOR SHALL STAMP THE DOCUMENT AND INCLUDE THE NOTATION "ALTERED BY" FOLLOWED BY THEIR SIGNATURE, THE DATE OF SUCH ALTERATION, AND A SPECIFIC DESCRIPTION OF THE ALTERATION.

No.	DATE	SUBMITTAL / REVISION DESCRIPTION	DB	APP
1	12/22/2023	NDC-0023: HELEN HAYS HOSPITAL BORE REMOVED	MS	SB
1	12/22/2023	NDC-0030: NYSDOT R8 DIRECTED CHANGES	MS	SB
0	07/20/2023	ISSUED FOR CONSTRUCTION SUBMISSION	MS	SB

CHAMPLAIN HUDSON POWER EXPRESS
SEGMENT 12 (PACKAGE 7B) - ROUTE 9W: ROCKLAND
WORK ZONE TRAFFIC CONTROL DETAILS
HELEN HAYES HOSPITAL DETAIL
SHEET 2 OF 2

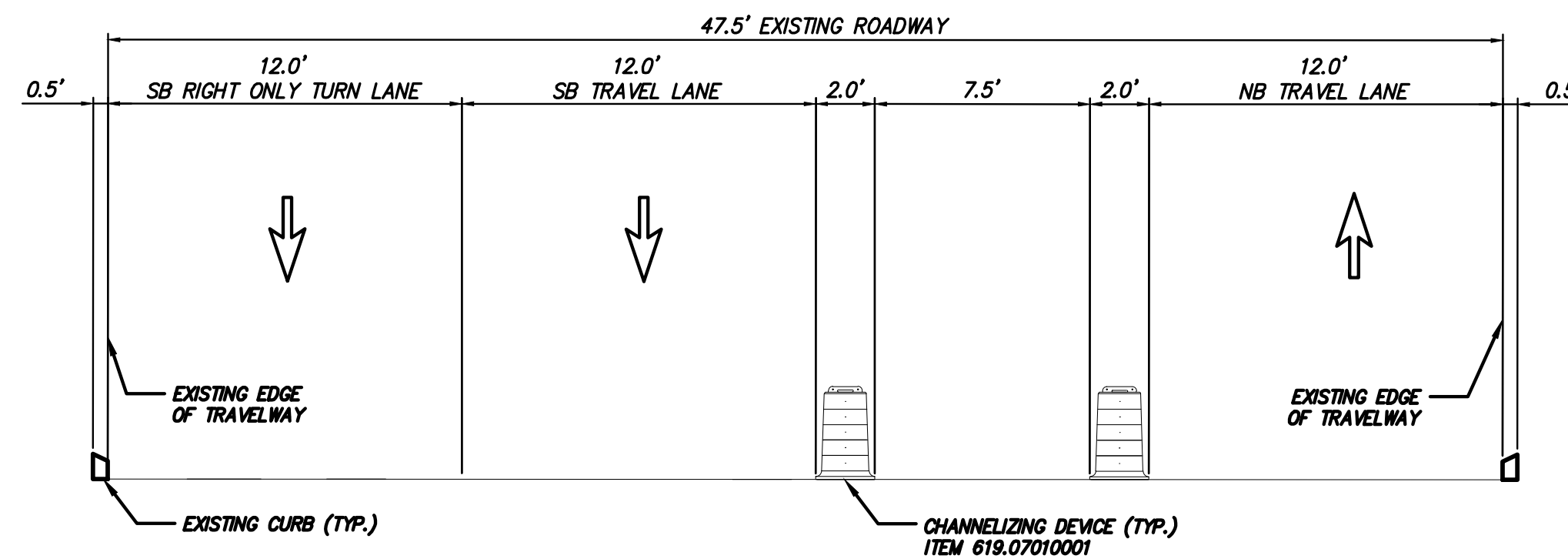
DRAWN BY: MS DESIGNED BY: MS APPROVED BY: SB SCALE AS SHOWN DATE: 07/20/2023

PERMIT DRAWING NO. **N/A**
DRAWING NO. **O-708A**



HDD 127
SCALE: 1" = 50'



LEGEND	
	CONSTRUCTION SIGNS
	TYPE III BARRICADE ITEM 619.04
	WORK ZONE
	FLAGGER
	DIRECTION OF TRAFFIC
	CHANNELIZING DEVICE ITEM 619.07010001
	TEMPORARY CONCRETE BARRIER ITEM 619.171X



HDD 127 SECTION (LOOKING NORTH)
STA. 72621+76
N.T.S

NOTES:

1. PRECONSTRUCTION SPEED LIMIT ON ROUTE 9W = 30MPH
2. CONTRACTOR SHALL MAINTAIN ACCESS TO ALL BUSINESSES FOR THE DURATION OF THE WORK.
3. FOR SIGN SPECIFICATIONS AND DETAILS SEE DWG. NO. 0-004.
4. SEE DWG. NO. 0-403 FOR ACTIVE RAILROAD AVE. DETOUR DURING HDD 127 CONSTRUCTION.
5. ESTIMATED TIME OF COMPLETION FOR HDD 127 IS 66 DAYS.



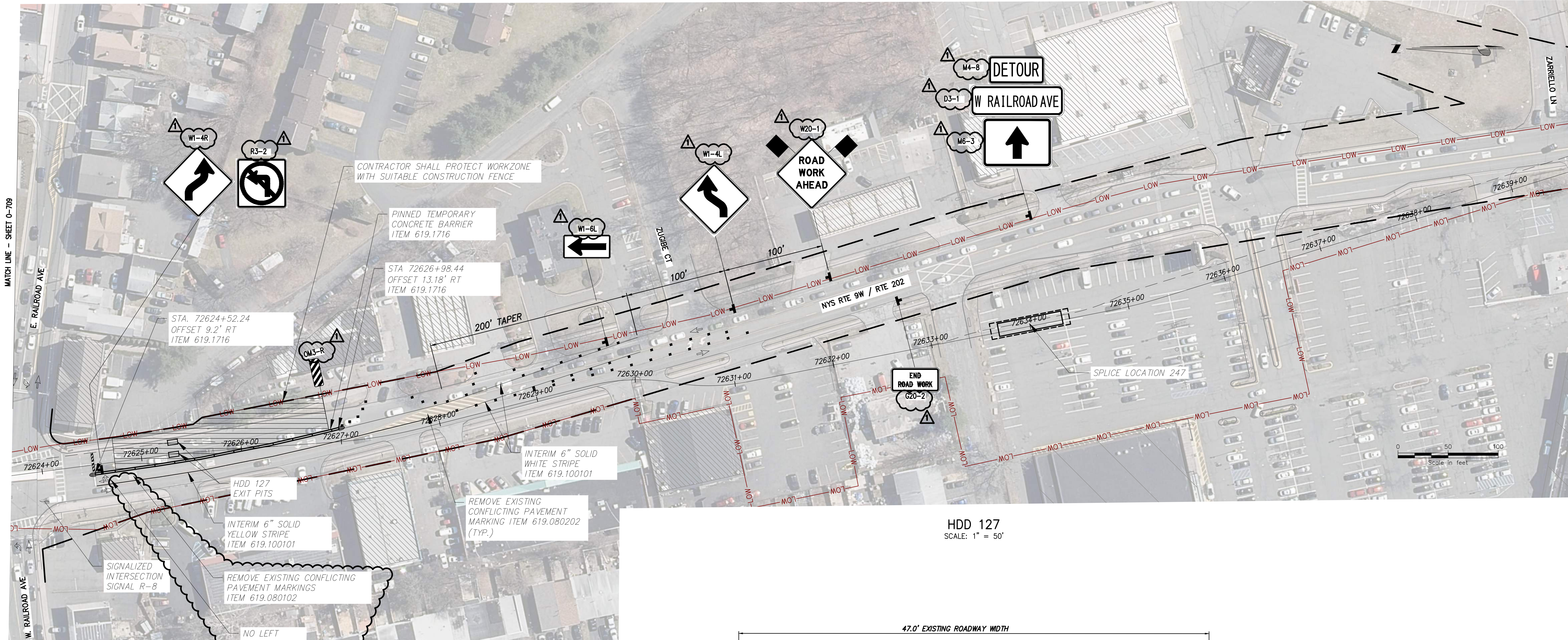
IT IS A VIOLATION OF LAW FOR ANY PERSON, UNLESS THEY ARE ACTING UNDER THE DIRECTION OF A LICENSED PROFESSIONAL ENGINEER, ARCHITECT, LANDSCAPE ARCHITECT OR LAND SURVEYOR TO ALTER AN ITEM IN ANY WAY. IF AN ITEM BEARING THE STAMP OF A LICENSED PROFESSIONAL IS ALTERED, THE ALTERING ENGINEER, ARCHITECT, LANDSCAPE ARCHITECT OR LAND SURVEYOR SHALL STAMP THE DOCUMENT AND INCLUDE THE NOTATION "ALTERED BY" FOLLOWED BY THEIR SIGNATURE, THE DATE OF SUCH ALTERATION, AND A SPECIFIC DESCRIPTION OF THE ALTERATION.

No.	DATE	SUBMITTAL / REVISION DESCRIPTION	DB	APP
1	12/22/2023	NDC-0030: NYSDOT R8 DIRECTED CHANGES	MS	SB
0	07/20/2023	ISSUED FOR CONSTRUCTION SUBMISSION	MS	SB

**CHAMPLAIN HUDSON POWER EXPRESS
SEGMENT 12 (PACKAGE 7B) - ROUTE 9W: ROCKLAND**
WORK ZONE TRAFFIC CONTROL DETAILS
 HDD 127
 SHEET 1 OF 2

DRAWN BY: MS DESIGNED BY: MS APPROVED BY: SB
 SCALE AS SHOWN
 DATE: 07/20/2023

PERMIT DRAWING NO.	N/A
DRAWING NO.	O-709



MATCH LINE - SHEET O-709

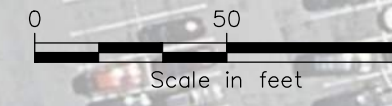
W RAILROAD AVE

ZARRELLO LN

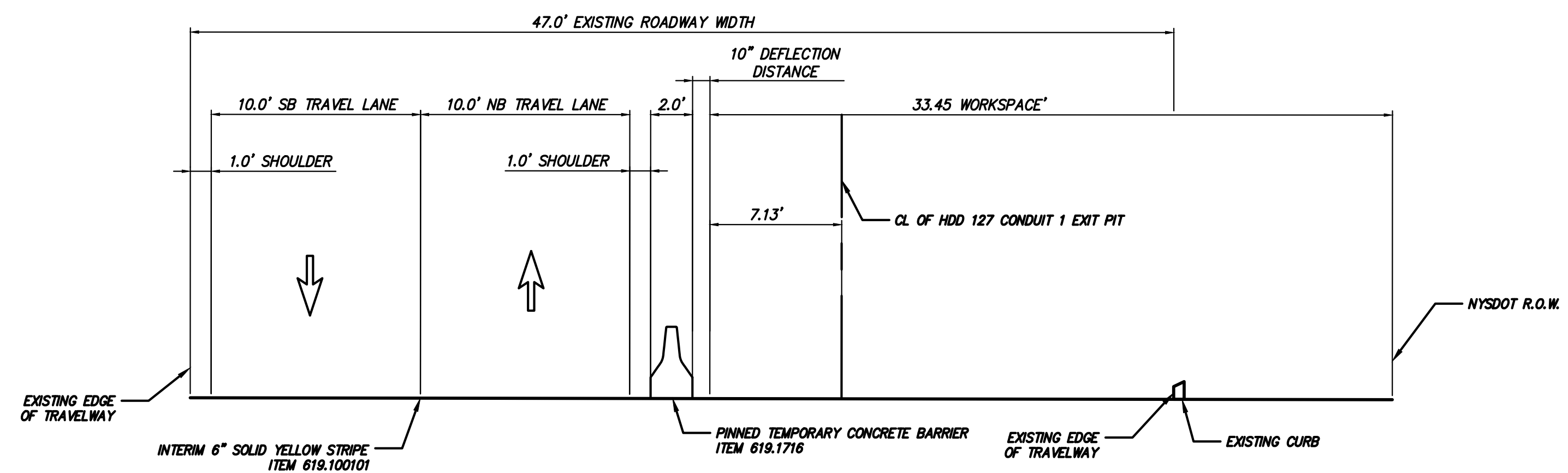
ZUBIE CT

NYS RTE 9W / RTE 202

SPLICE LOCATION 247



HDD 127
SCALE: 1" = 50'




HDD 127 SECTION (LOOKING NORTH)
STA. 72625+41
N.T.S.

LEGEND

- CONSTRUCTION SIGNS
- TYPE III BARRICADE ITEM 619.04
- WORK ZONE
- FLAGGER
- DIRECTION OF TRAFFIC
- CHANNELIZING DEVICE ITEM 619.07010001
- TEMPORARY CONCRETE BARRIER ITEM 619.171X

- NOTES:**
1. PRECONSTRUCTION SPEED LIMIT ON ROUTE 9W = 30MPH
 2. CONTRACTOR SHALL MAINTAIN ACCESS TO ALL BUSINESSES FOR THE DURATION OF THE WORK.
 3. FOR SIGN SPECIFICATIONS AND DETAILS SEE DWG. NO. O-004.
 4. SEE DWG. NO. O-403 FOR ACTIVE RAILROAD AVE. DETOUR DURING HDD 127 CONSTRUCTION.
 5. ESTIMATED TIME OF COMPLETION FOR HDD 127 IS 66 DAYS.



IT IS A VIOLATION OF LAW FOR ANY PERSON, UNLESS THEY ARE ACTING UNDER THE DIRECTION OF A LICENSED PROFESSIONAL ENGINEER, ARCHITECT, LANDSCAPE ARCHITECT OR LAND SURVEYOR TO ALTER AN ITEM IN ANY WAY. IF AN ITEM BEARING THE STAMP OF A LICENSED PROFESSIONAL IS ALTERED, THE ALTERING ENGINEER, ARCHITECT, LANDSCAPE ARCHITECT OR LAND SURVEYOR SHALL STAMP THE DOCUMENT AND INCLUDE THE NOTATION "ALTERED BY" FOLLOWED BY THEIR SIGNATURE, THE DATE OF SUCH ALTERATION, AND A SPECIFIC DESCRIPTION OF THE ALTERATION.

No.	DATE	SUBMITTAL / REVISION DESCRIPTION	DB	APP
1	12/22/2023	NDC-0030: NYSOT R8 DIRECTED CHANGES	MS	SB
0	07/20/2023	ISSUED FOR CONSTRUCTION SUBMISSION	MS	SB

**CHAMPLAIN HUDSON POWER EXPRESS
SEGMENT 12 (PACKAGE 7B) - ROUTE 9W: ROCKLAND**
WORK ZONE TRAFFIC CONTROL DETAILS
HDD 127
SHEET 2 OF 2

DRAWN BY: MS DESIGNED BY: MS APPROVED BY: SB
SCALE AS SHOWN
DATE: 07/20/2023

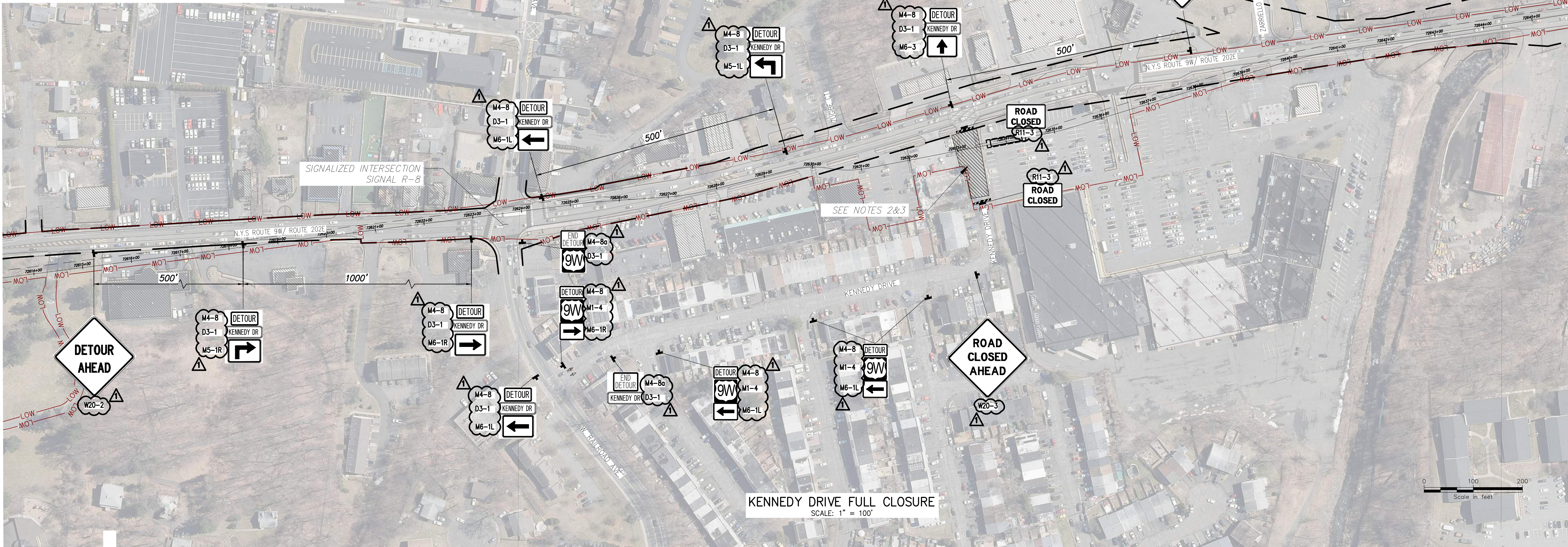
PERMIT DRAWING NO. **N/A**
DRAWING NO. **O-710**

File: P:\202074-CHPE_INSTALL-CABLE_FILES\PACKAGE_7B_NY_TRAFFIC_SAFETY\01_KCE\SHEET_FILES\2023\12.06.DPS_REV\21162_7B_O_709-10_HDD127.DWG Saved: 12/20/2023 11:54:09 AM Plotted: 12/20/2023 3:36:18 PM Current User: Manny Sharma LastSavedBy: msharma

LEGEND

- CONSTRUCTION SIGNS
- TYPE III BARRICADE ITEM 619.04
- WORK ZONE
- FLAGGER
- DIRECTION OF TRAFFIC
- CHANNELIZING DEVICE ITEM 619.07010001

- NOTES:**
- POSTED SPEED LIMIT ON ROUTE 9W = 30MPH
 - KENNEDY DRIVE SHALL BE FULLY CLOSED FOR 3 DAYS WHEN COMPLETING OPEN TRENCH WORK THROUGH KENNEDY DRIVE, WORK SHALL BE LIMITED TO OFF PEAK HOURS.
 - KENNEDY DRIVE SHALL BE FULLY CLOSED WHEN COMPLETING HDD 129 PULLBACK OPERATIONS. CLOSURE SHALL BE FOR 2 DAYS (24/7), PER BORE.



PROJECT NO.: 21162

PROJECT NO.: 120174

ALTERED ON:

AFFIXED ON: 12/22/2023

IT IS A VIOLATION OF LAW FOR ANY PERSON, UNLESS THEY ARE ACTING UNDER THE DIRECTION OF A LICENSED PROFESSIONAL ENGINEER, ARCHITECT, LANDSCAPE ARCHITECT OR LAND SURVEYOR TO ALTER AN ITEM IN ANY WAY. IF AN ITEM BEARING THE STAMP OF A LICENSED PROFESSIONAL IS ALTERED, THE ALTERING ENGINEER, ARCHITECT, LANDSCAPE ARCHITECT OR LAND SURVEYOR SHALL STAMP THE DOCUMENT AND INCLUDE THE NOTATION "ALTERED BY" FOLLOWED BY THEIR SIGNATURE, THE DATE OF SUCH ALTERATION, AND A SPECIFIC DESCRIPTION OF THE ALTERATION.

**CHAMPLAIN HUDSON POWER EXPRESS
SEGMENT 12 (PACKAGE 7B) - ROUTE 9W: ROCKLAND
WORK ZONE TRAFFIC CONTROL DETAIL
KENNEDY DRIVE DETAIL**

PERMIT DRAWING NO.	N/A
DRAWING NO.	0-711

No.	DATE	SUBMITTAL / REVISION DESCRIPTION	DB	APP
1	12/22/2023	NDC-0030: NYSDOT R8 DIRECTED CHANGES	MS	SB
0	07/20/2023	ISSUED FOR CONSTRUCTION SUBMISSION	MS	SB

DRAWN BY: MS DESIGNED BY: MS APPROVED BY: SB SCALE AS SHOWN DATE: 07/20/2023

File: P:\210174-CHPE_CABLE_INSTALL-INSTALL-FILES_PACKAGE_7B_NY_TRAFFIC_SAFETY\01_KCE\SHEET_FILES\PACKAGE_7B_NY_TRAFFIC_SAFETY_7B_01_KENNEDY_DRIVE.DWG Saved: 12/20/2023 12:02:19 PM Plotted: 12/20/2023 3:37:07 PM Current User: Manny Sharma