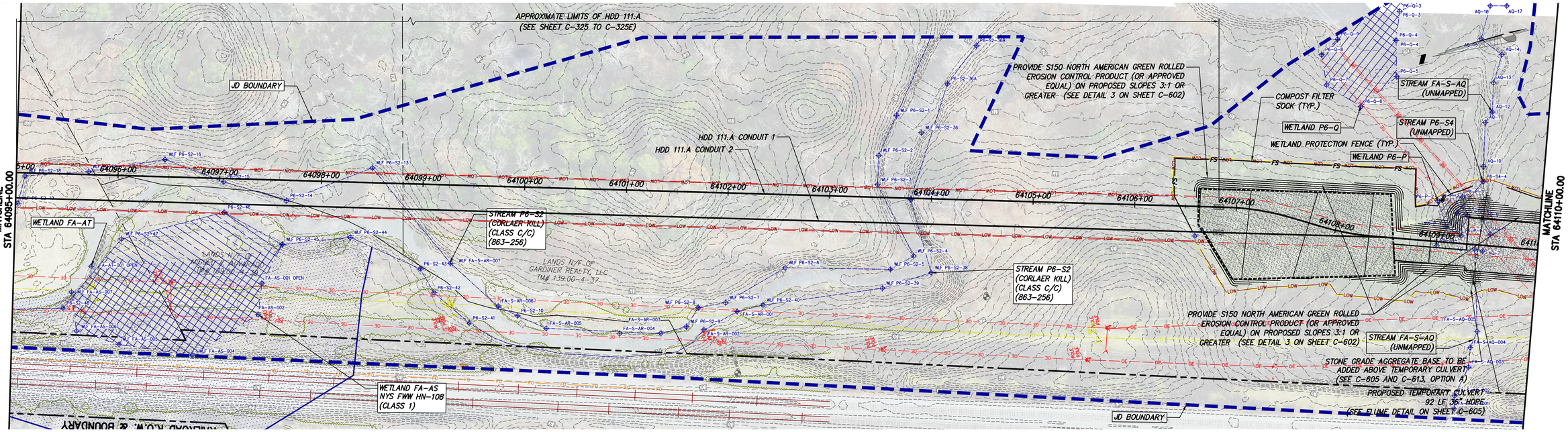

STA. 64095+00 TO STA. 64110+00 PLAN VIEW

SCALE: 1" = 50'

0 50 100
Scale in feet

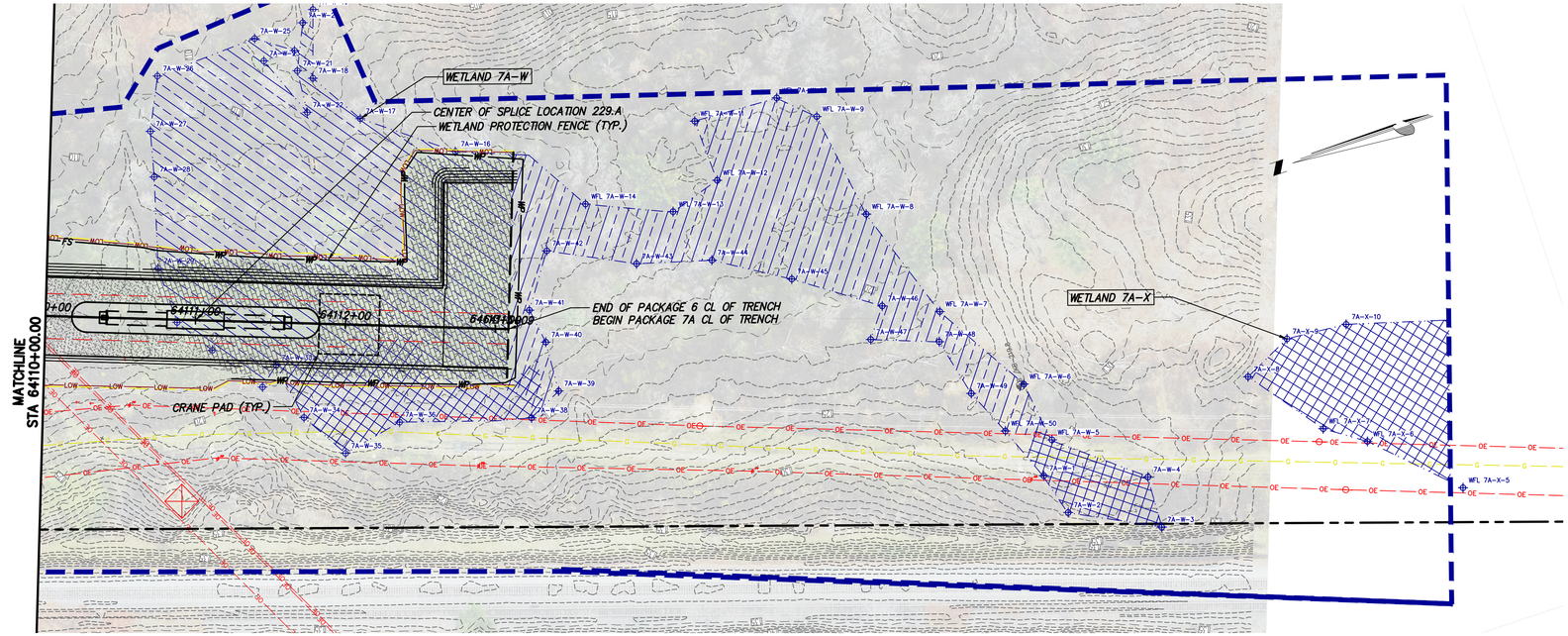

STA. 64110+00 TO STA. 64113+17 PLAN VIEW

SCALE: 1" = 50'

0 50 100
Scale in feet

CHPE Champlain Hudson Power Express

Kiewit

Engineering and Land Surveying, P.C.

STATE OF NEW YORK · NATHANIEL DALE HYRBER · 103692 · LICENSED PROFESSIONAL ENGINEER

IT IS A VIOLATION OF LAW FOR ANY PERSON, UNLESS THEY ARE ACTING UNDER THE DIRECTION OF A LICENSED PROFESSIONAL ENGINEER, ARCHITECT, LANDSCAPE ARCHITECT OR LAND SURVEYOR TO ALTER AN ITEM IN ANY WAY. IF AN ITEM BEARING THE STAMP OF A LICENSED PROFESSIONAL IS ALTERED, THE ALTERING ENGINEER, ARCHITECT, LANDSCAPE ARCHITECT OR LAND SURVEYOR SHALL STAMP THE DOCUMENT AND INCLUDE THE NOTATION "ALTERED BY" FOLLOWED BY THEIR SIGNATURE, THE DATE OF SUCH ALTERATION, AND A SPECIFIC DESCRIPTION OF THE ALTERATION.

No.	DATE	SUBMITTAL / REVISION DESCRIPTION	DB	APP
0	09/29/2023	ISSUED FOR CONSTRUCTION SUBMISSION	TH/AJ	NH

CHAMPLAIN HUDSON POWER EXPRESS

SEGMENT 10 (PACKAGE 6) - SELKIRK RAIL YARD BYPASS TO CATSKILL

EROSION AND SEDIMENT CONTROL PLAN

STA. 64095+00 TO STA. 64113+17

KIEWIT PROJECT NO. 21162

KC PROJECT NO. 120174

DRAWING NO. **C-438**

DRAWN BY: TH/AJ | DESIGNED BY: MK | APPROVED BY: NH | SCALE | REV. NO. 0 | DATE 9/29/2023 | SH.NO. | OF

File: P:\120174-CHPE_CABLE_INSTALL-KIEWIT\60_CAD\20_ENGINEERING_CAD_FILES\PACKAGE_6\NY_ENVIRONMENTAL_(EROSION_CONTROL)\01_KCE\SHEET_FILES\21162_6_C431-TO-C438.DWG Saved: 9/28/2023 12:47:11 PM Plotted: 9/28/2023 4:55:57 PM Current User: Atgasimu Jallow LastSavedBy: ajallow

ATTACHMENT 6
WATERBODY PHOTOGRAPHS

Stream 10- upstream

Stream 10- downstream

Segment 10 – Package 6	**SITE PHOTOGRAPHS**
	Champlain Hudson Power Express

Stream CP6 – S3 (Coeymans Creek) – upstream
LAT: 42.510836° N LONG: -73.814922° W

Stream CP6 – S3 - downstream

Segment 10 – Package 6	**SITE PHOTOGRAPHS**
	Champlain Hudson Power Express

Stream CP6 – S1 – upstream
LAT: 42.509954° N LONG: -73.816612° W

Stream CP6 – S1 - downstream

Segment 10 – Package 6	**SITE PHOTOGRAPHS**
	Champlain Hudson Power Express

Stream 13- upstream

Stream 13- downstream

Segment 10 – Package 6	**SITE PHOTOGRAPHS**
	Champlain Hudson Power Express

Stream 13-N - upstream

Stream 13-N - downstream

Segment 10 – Package 6	**SITE PHOTOGRAPHS**
	Champlain Hudson Power Express

Stream 14- upstream

Stream 14- downstream

Segment 10 – Package 6	**SITE PHOTOGRAPHS**
	Champlain Hudson Power Express

Stream P6-SRA - upstream

Stream P6-SRA - downstream

Segment 10 – Package 6	**SITE PHOTOGRAPHS**
	Champlain Hudson Power Express

Stream P6-S1 - upstream

Stream P6-S1 - downstream

Segment 10 – Package 6	**SITE PHOTOGRAPHS**
	Champlain Hudson Power Express

Stream P6-S1 near flag P6-S1-13 - upstream

Stream P6-S1 near flag P6-S1-13 - downstream

Segment 10 – Package 6	**SITE PHOTOGRAPHS**
	Champlain Hudson Power Express

Stream S-15 / CP6-S4 – upstream
LAT: 42.491584 N; LONG: -73.817505 W

Stream S-15 / CP6-S4 - downstream

Segment 10	**SITE PHOTOGRAPHS**
	Champlain Hudson Power Express

Stream 16- upstream

Stream 16- downstream

Segment 10 – Package 6	**SITE PHOTOGRAPHS**
	Champlain Hudson Power Express

Stream W-S1- upstream
Lat: 42.486927°N Long: -73.816412°W

Stream W-S1- downstream

Segment 10-Package 6	**SITE PHOTOGRAPHS**
	Champlain Hudson Power Express

Stream 17

Segment 10 – Package 6	**SITE PHOTOGRAPHS**
	Champlain Hudson Power Express

Stream 18- upstream

Stream 18- downstream

Segment 10 – Package 6	**SITE PHOTOGRAPHS**
	Champlain Hudson Power Express

Stream 19- upstream

Stream 19- downstream

Segment 10 – Package 6	**SITE PHOTOGRAPHS**
	Champlain Hudson Power Express

Stream 20

Segment 10 – Package 6	**SITE PHOTOGRAPHS**
	Champlain Hudson Power Express

Stream TC-S1- upstream
Lat: 42.450021°N Long: -73.813019°W

Stream TC-S1- downstream

Segment 10-Package 6	**SITE PHOTOGRAPHS**
	Champlain Hudson Power Express

Stream TC-S2- upstream
Lat: 42.448556°N Long: -73.813539°W

Stream TC-S2- downstream

Segment 10-Package 6	**SITE PHOTOGRAPHS**
	Champlain Hudson Power Express

Stream 22- upstream

Stream 22- downstream

Segment 10 – Package 6	**SITE PHOTOGRAPHS**
	Champlain Hudson Power Express

Stream TC-S3- upstream
Lat: 42.448267°N Long: -73.813358°W

Stream TC-S3- downstream

Segment 10-Package 6	**SITE PHOTOGRAPHS**
	Champlain Hudson Power Express

Stream S-23a Hannacroix Creek- upstream

Segment 10 – Package 6	**SITE PHOTOGRAPHS**
	Champlain Hudson Power Express

Stream G-SF-S-2 - upstream
Lat: 42° 26’ 08.54” Long: 73° 48’ 31.76”

Stream G-SF-S-2 - downstream

Supplemental Package 6	**SITE PHOTOGRAPHS** **Champlain Hudson Power Express**

Stream 23 (Sickles Creek)- upstream

Stream 23 (Sickles Creek)- downstream

Segment 10 – Package 6	**SITE PHOTOGRAPHS**
	Champlain Hudson Power Express

Stream 24- upstream

Segment 10 – Package 6	**SITE PHOTOGRAPHS**
	Champlain Hudson Power Express



Stream 25- upstream

Segment 10 – Package 6	**SITE PHOTOGRAPHS**
	Champlain Hudson Power Express

Stream 26 - upstream

Stream 26 - downstream

Segment 10 – Package 6	**SITE PHOTOGRAPHS**
	Champlain Hudson Power Express

Stream K-S1- upstream
Lat: 42.415819°N Long: -73.814425°W

Stream K-S1 - downstream

Segment 10-Package 6	**SITE PHOTOGRAPHS**
	Champlain Hudson Power Express

Stream 27a - upstream

Segment 10 – Package 6	**SITE PHOTOGRAPHS**
	Champlain Hudson Power Express

Stream K-S2- upstream
Lat: 42.414142°N Long: -73.815164°W

Stream K-S2 - downstream

Segment 10-Package 6	**SITE PHOTOGRAPHS**
	Champlain Hudson Power Express

Stream 37- upstream

Stream 37- downstream

Segment 10 – Package 6	**SITE PHOTOGRAPHS**
	Champlain Hudson Power Express

Stream 37 (outside of project area near flag 37-7)- upstream

Stream 37 (outside of project area near flag 37-7)- downstream

Segment 10 – Package 6	**SITE PHOTOGRAPHS**
	Champlain Hudson Power Express