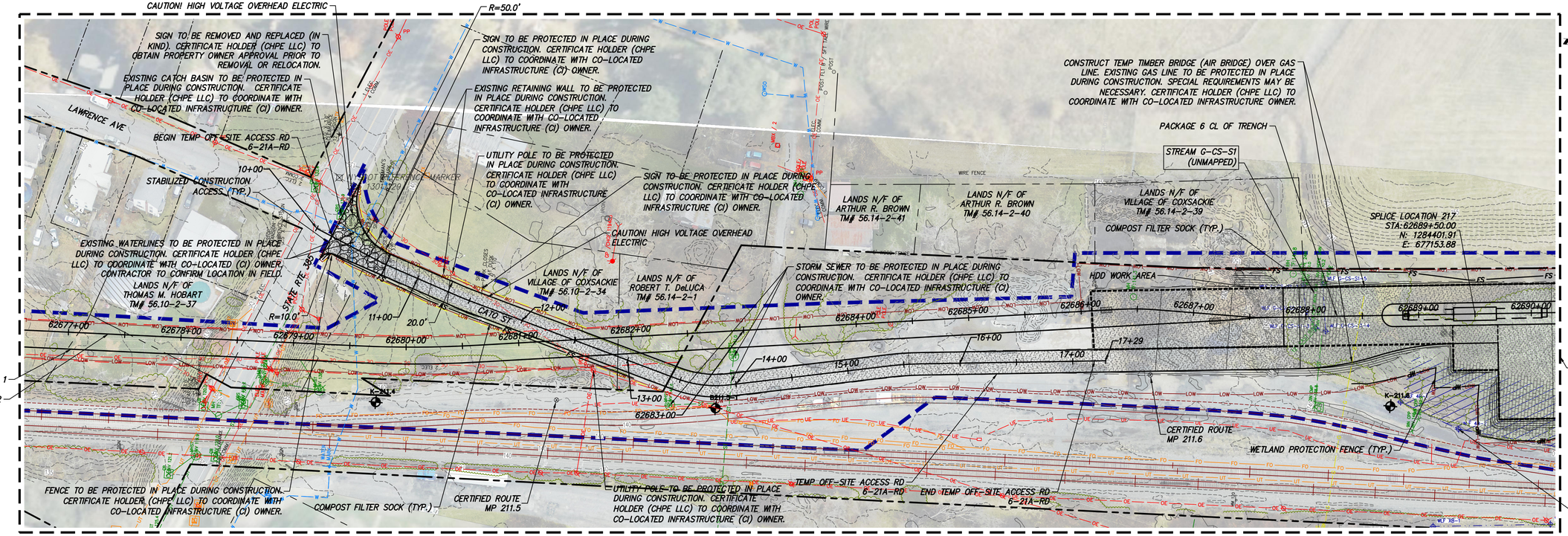

TEMP OFF-SITE ACCESS RD 6-21A-RD PLAN VIEW

STA. 10+00 TO STA. 17+29
SCALE: 1" = 50'

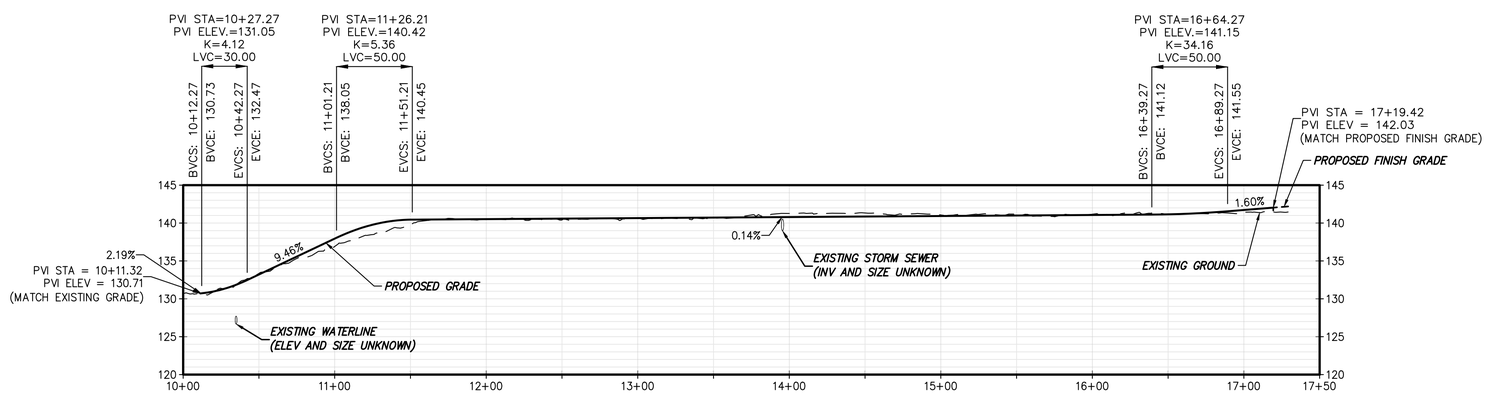

TEMP OFF-SITE ACCESS RD 6-21A-RD PROFILE

STA. 10+11.32 TO STA. 17+19.42
SCALE: H: 1" = 50' V: 1" = 10'

CHPE Champlain Hudson Power Express

Kiewit

IT IS A VIOLATION OF LAW FOR ANY PERSON, UNLESS THEY ARE ACTING UNDER THE DIRECTION OF A LICENSED PROFESSIONAL ENGINEER, ARCHITECT, LANDSCAPE ARCHITECT OR LAND SURVEYOR TO ALTER AN ITEM IN ANY WAY. IF AN ITEM BEARING THE STAMP OF A LICENSED PROFESSIONAL IS ALTERED, THE ALTERING ENGINEER, ARCHITECT, LANDSCAPE ARCHITECT OR LAND SURVEYOR SHALL STAMP THE DOCUMENT AND INCLUDE THE NOTATION "ALTERED BY" FOLLOWED BY THEIR SIGNATURE, THE DATE OF SUCH ALTERATION, AND A SPECIFIC DESCRIPTION OF THE ALTERATION.

No.	DATE	SUBMITTAL / REVISION DESCRIPTION	DB	APP
0	09/29/2023	ISSUED FOR CONSTRUCTION SUBMISSION	BV	TK

CHAMPLAIN HUDSON POWER EXPRESS

SEGMENT 10 (PACKAGE 6) - SELKIRK RAIL YARD BYPASS TO CATSKILL

TEMP OFF-SITE ACCESS ROADS (6-21A-RD)

KIEWIT PROJECT NO. 21162

DRAWING NO. **C-219**

DRAWN BY: AR | DESIGNED BY: BV | APPROVED BY: TK | SCALE AS SHOWN | REV. NO. 0 | DATE 09/29/2023 | SH.NO. 112 OF XXX

File: P:\KIE-CHPE\3-DES\02 ROW\SHTS\P6\21162_6_C_AR_219-222.DWG Saved: 9/28/2023 4:58:21 PM Plotted: 9/28/2023 5:01:25 PM Current User: Fernando.Rivas1 LastSavedBy: Fernando.Rivas1

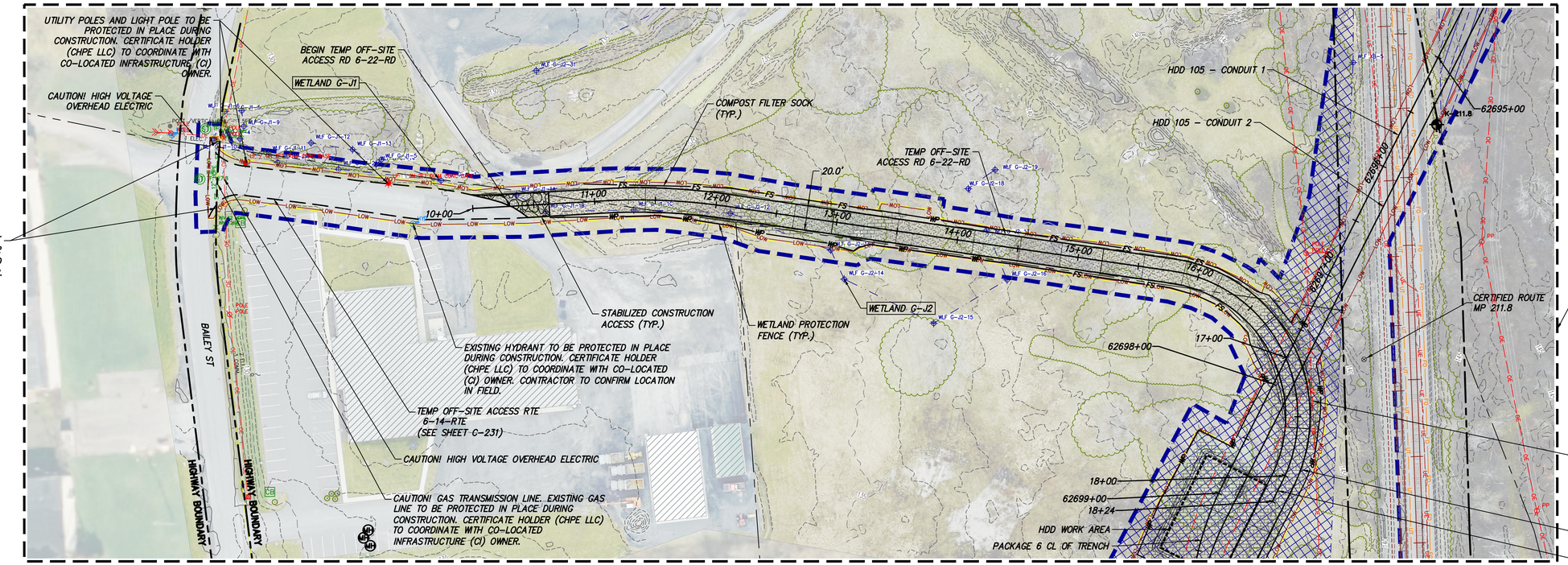

TEMP OFF-SITE ACCESS RD 6-22-RD PLAN VIEW

STA. 10+00 TO STA. 18+24
SCALE: 1" = 50'

ACCESS ROAD IS NOT LOCATED WITHIN CSX PROPERTY

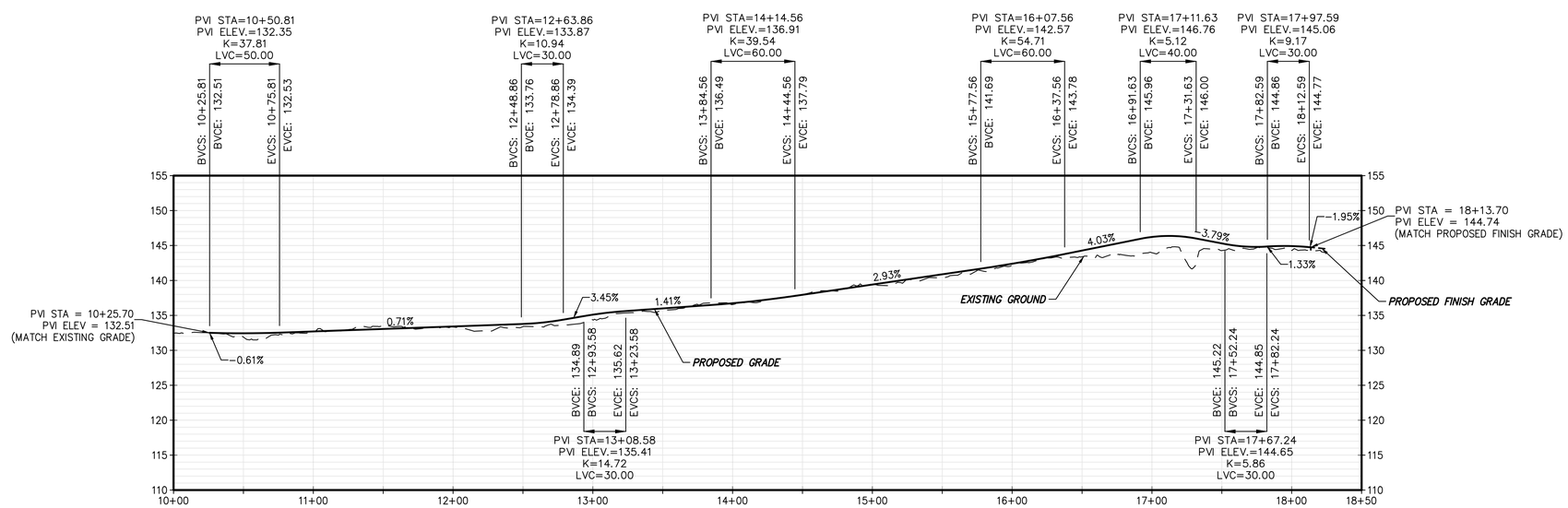

TEMP OFF-SITE ACCESS RD 6-22-RD PROFILE

STA. 10+25.70 TO STA. 18+13.70
SCALE: H: 1" = 50' V: 1" = 10'

CHPE Champlain Hudson Power Express

Kiewit

IT IS A VIOLATION OF LAW FOR ANY PERSON, UNLESS THEY ARE ACTING UNDER THE DIRECTION OF A LICENSED PROFESSIONAL ENGINEER, ARCHITECT, LANDSCAPE ARCHITECT OR LAND SURVEYOR TO ALTER AN ITEM IN ANY WAY. IF AN ITEM BEARING THE STAMP OF A LICENSED PROFESSIONAL IS ALTERED, THE ALTERING ENGINEER, ARCHITECT, LANDSCAPE ARCHITECT OR LAND SURVEYOR SHALL STAMP THE DOCUMENT AND INCLUDE THE NOTATION "ALTERED BY" FOLLOWED BY THEIR SIGNATURE, THE DATE OF SUCH ALTERATION, AND A SPECIFIC DESCRIPTION OF THE ALTERATION.

No.	DATE	SUBMITTAL / REVISION DESCRIPTION	DB	APP
0	09/29/2023	ISSUED FOR CONSTRUCTION SUBMISSION	BV	TK

CHAMPLAIN HUDSON POWER EXPRESS

SEGMENT 10 (PACKAGE 6) - SELKIRK RAIL YARD BYPASS TO CATSKILL

TEMP OFF-SITE ACCESS ROADS (6-22-RD)

KIEWIT PROJECT NO. 21162

DRAWING NO. **C-220**

DRAWN BY: AR | DESIGNED BY: BV | APPROVED BY: TK | SCALE AS SHOWN | REV. NO. 0 | DATE 09/29/2023 | SH.NO. 113 OF XXX

File: P:\KIE-CHPE\3-DES\02 RDW\SHTS\P6\21162_6_C_AR_219-222.DWG Saved: 9/28/2023 4:58:21 PM Plotted: 9/28/2023 5:02:01 PM Current User: Fernando.Rivas1 LastSavedBy: Fernando.Rivas1

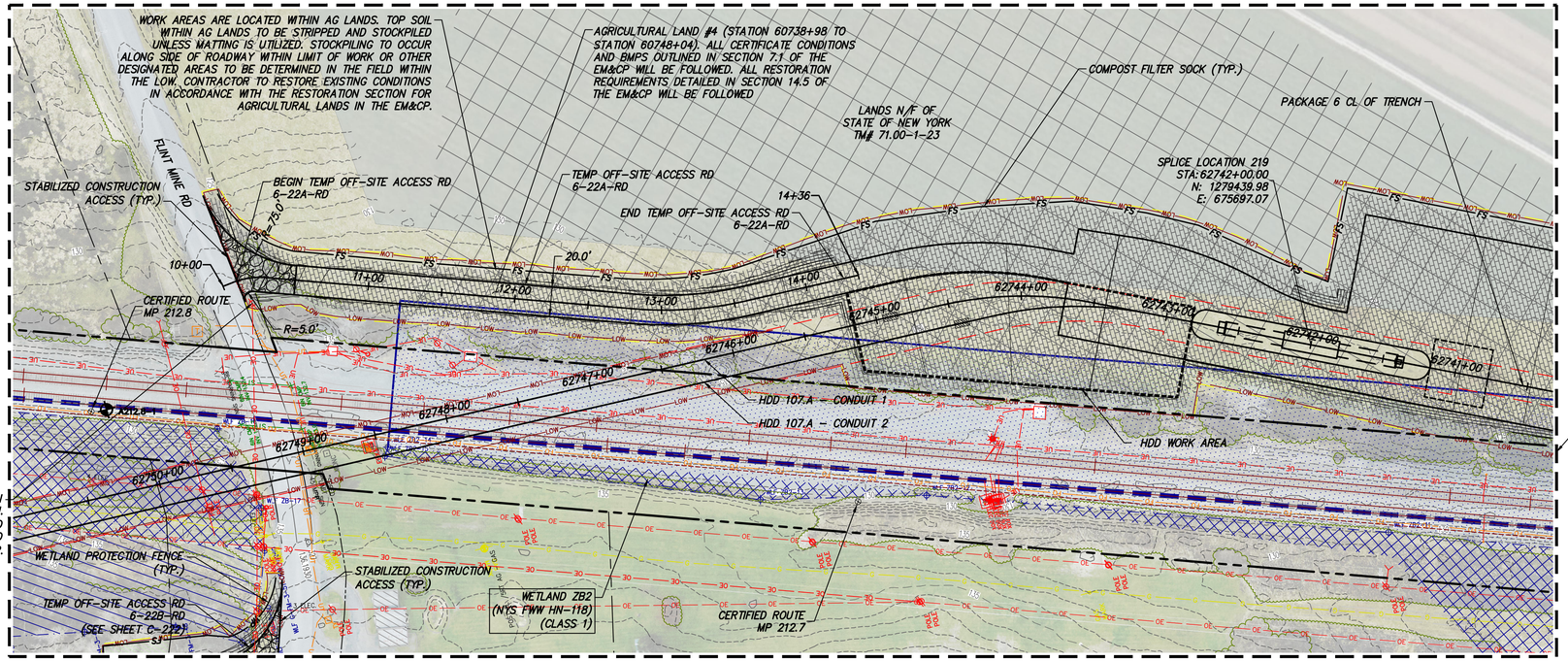

TEMP OFF-SITE ACCESS RD 6-22A-RD PLAN VIEW

STA. 10+00 TO STA. 14+36
SCALE: 1" = 50'

ACCESS ROAD IS NOT LOCATED WITHIN CSX PROPERTY

0 50 100
Scale in feet

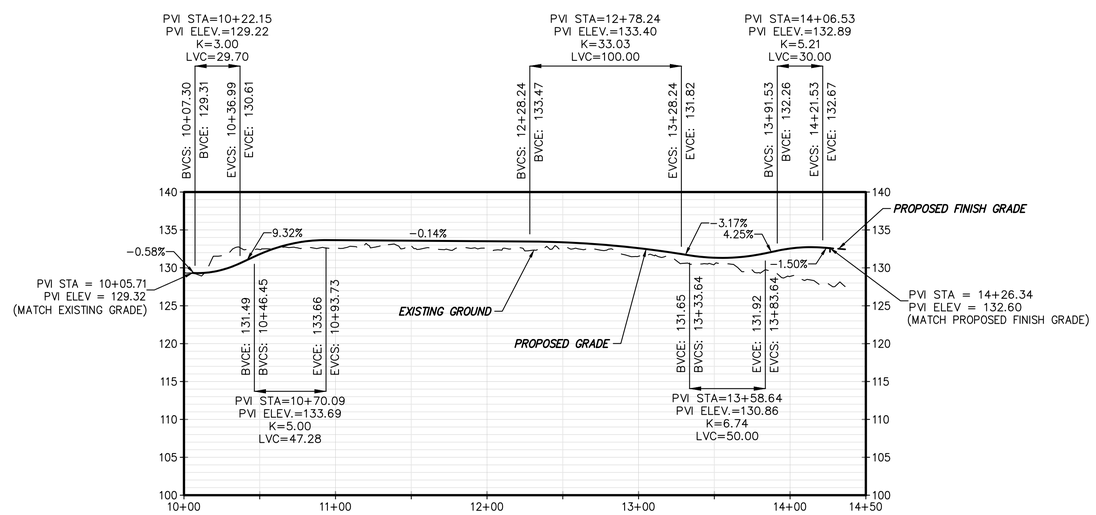

TEMP OFF-SITE ACCESS RD 6-22A-RD PROFILE

STA. 10+05.71 TO STA. 14+26.67
SCALE: H: 1" = 50' V: 1" = 10'

CHPE Champlain Hudson Power Express

Kiewit

IT IS A VIOLATION OF LAW FOR ANY PERSON, UNLESS THEY ARE ACTING UNDER THE DIRECTION OF A LICENSED PROFESSIONAL ENGINEER, ARCHITECT, LANDSCAPE ARCHITECT OR LAND SURVEYOR TO ALTER AN ITEM IN ANY WAY. IF AN ITEM BEARING THE STAMP OF A LICENSED PROFESSIONAL IS ALTERED, THE ALTERING ENGINEER, ARCHITECT, LANDSCAPE ARCHITECT OR LAND SURVEYOR SHALL STAMP THE DOCUMENT AND INCLUDE THE NOTATION "ALTERED BY" FOLLOWED BY THEIR SIGNATURE, THE DATE OF SUCH ALTERATION, AND A SPECIFIC DESCRIPTION OF THE ALTERATION.

No.	DATE	SUBMITTAL / REVISION DESCRIPTION	DB	APP
0	09/29/2023	ISSUED FOR CONSTRUCTION SUBMISSION	BV	TK

CHAMPLAIN HUDSON POWER EXPRESS

SEGMENT 10 (PACKAGE 6) - SELKIRK RAIL YARD BYPASS TO CATSKILL

TEMP OFF-SITE ACCESS ROADS (6-22A-RD)

KIEWIT PROJECT NO. 21162

DRAWING NO. **C-221**

DRAWN BY: AR | DESIGNED BY: BV | APPROVED BY: TK | SCALE AS SHOWN | REV. NO. 0 | DATE 09/29/2023 | SH.NO. 114 OF XXX

File: P:\KIE-CHPE\3-DES\02 RDW\SHTS\P6\21162_6_C_AR_219-222.DWG Saved: 9/28/2023 4:58:21 PM Plotted: 9/28/2023 5:02:39 PM Current User: Fernando.Rivas1 LastSavedBy: Fernando.Rivas1

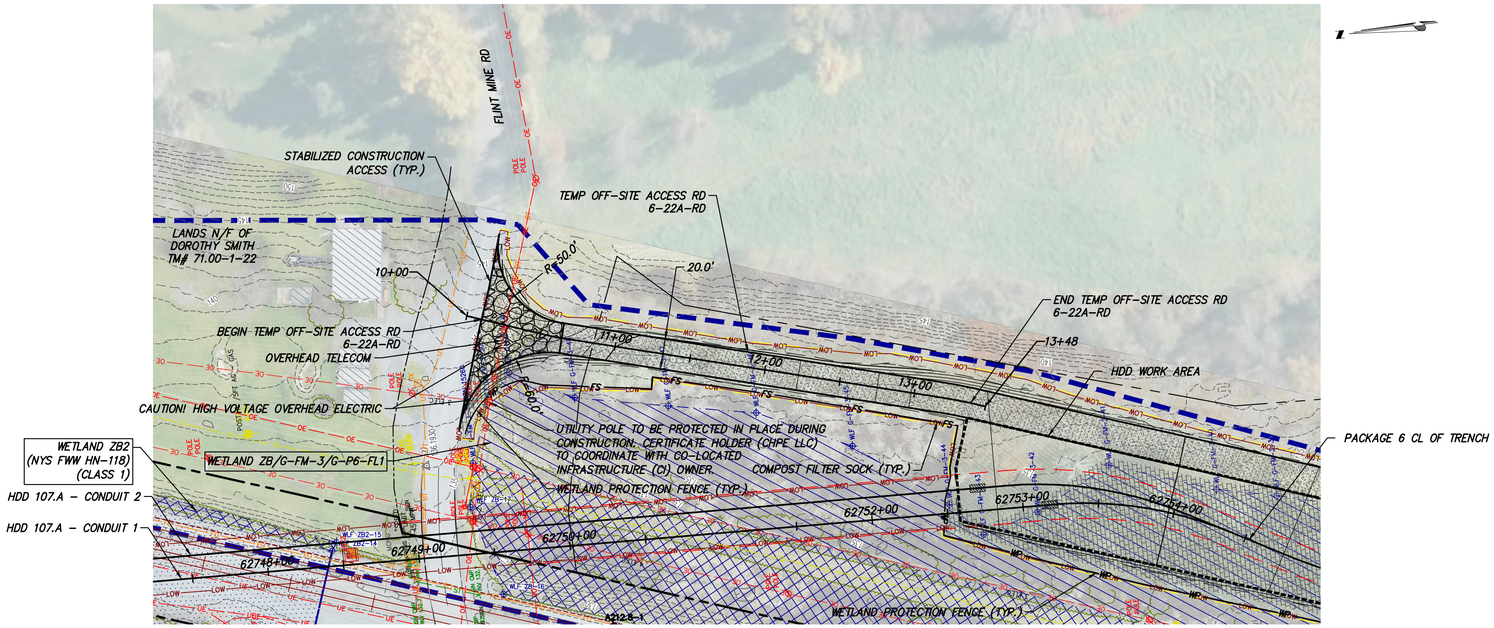

TEMP OFF-SITE ACCESS RD 6-22B-RD PLAN VIEW

STA. 10+00 TO STA. 13+48
SCALE: 1" = 50'

ACCESS ROAD IS NOT LOCATED WITHIN CSX PROPERTY

0 50 100
Scale in feet

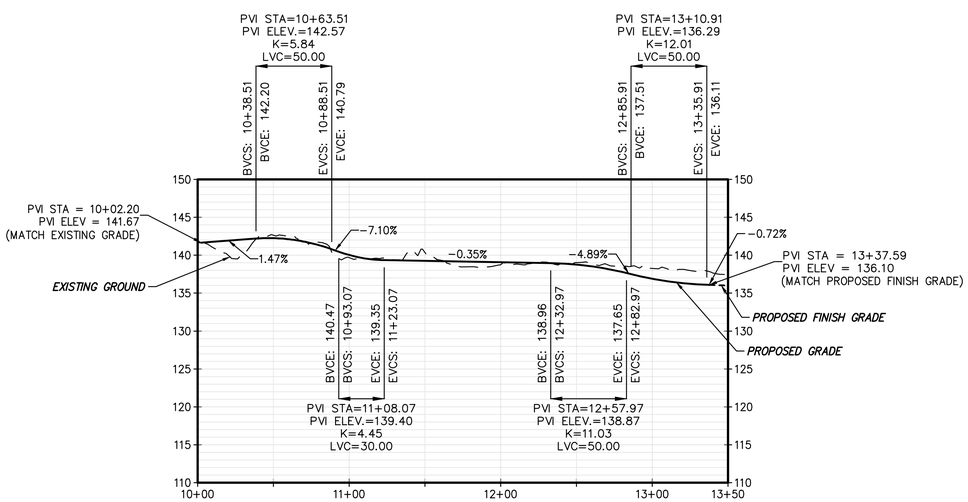

TEMP OFF-SITE ACCESS RD 6-22B-RD PROFILE

STA. 10+02.20 TO STA. 13+37.58
SCALE: H: 1" = 50' V: 1" = 10'

CHPE Champlain Hudson Power Express

Kiewit

STATE OF NEW YORK · NATHANIEL DALE HAVENER · 103692 · LICENSED PROFESSIONAL ENGINEER

STATE OF NEW YORK · THOMAS A. KELLY · 2023-09-29 · 106559 · LICENSED PROFESSIONAL ENGINEER

IT IS A VIOLATION OF LAW FOR ANY PERSON, UNLESS THEY ARE ACTING UNDER THE DIRECTION OF A LICENSED PROFESSIONAL ENGINEER, ARCHITECT, LANDSCAPE ARCHITECT OR LAND SURVEYOR TO ALTER AN ITEM IN ANY WAY. IF AN ITEM BEARING THE STAMP OF A LICENSED PROFESSIONAL IS ALTERED, THE ALTERING ENGINEER, ARCHITECT, LANDSCAPE ARCHITECT OR LAND SURVEYOR SHALL STAMP THE DOCUMENT AND INCLUDE THE NOTATION "ALTERED BY" FOLLOWED BY THEIR SIGNATURE, THE DATE OF SUCH ALTERATION, AND A SPECIFIC DESCRIPTION OF THE ALTERATION.

No.	DATE	SUBMITTAL / REVISION DESCRIPTION	DB	APP
0	09/29/2023	ISSUED FOR CONSTRUCTION SUBMISSION	BV	TK

CHAMPLAIN HUDSON POWER EXPRESS

SEGMENT 10 (PACKAGE 6) - SELKIRK RAIL YARD BYPASS TO CATSKILL

TEMP OFF-SITE ACCESS ROADS (6-22B-RD)

KIEWIT PROJECT NO. 21162

DRAWING NO. C-222

DRAWN BY: AR | DESIGNED BY: BV | APPROVED BY: TK | SCALE AS SHOWN | REV. NO. 0 | DATE 09/29/2023 | SH.NO. 115 OF XXX

File: \\KIEWITPLAZA\KIE\ACTIVE\PROJECTS\KIE-CHPE\3-DES\02 RDW\SHTS\P6\21162_6_C_AR_219-222.DWG Saved: 9/29/2023 10:58:23 AM Plotted: 9/29/2023 11:02:15 AM Current User: Dafne.Arellano LastSavedBy: Dafne.Arellano

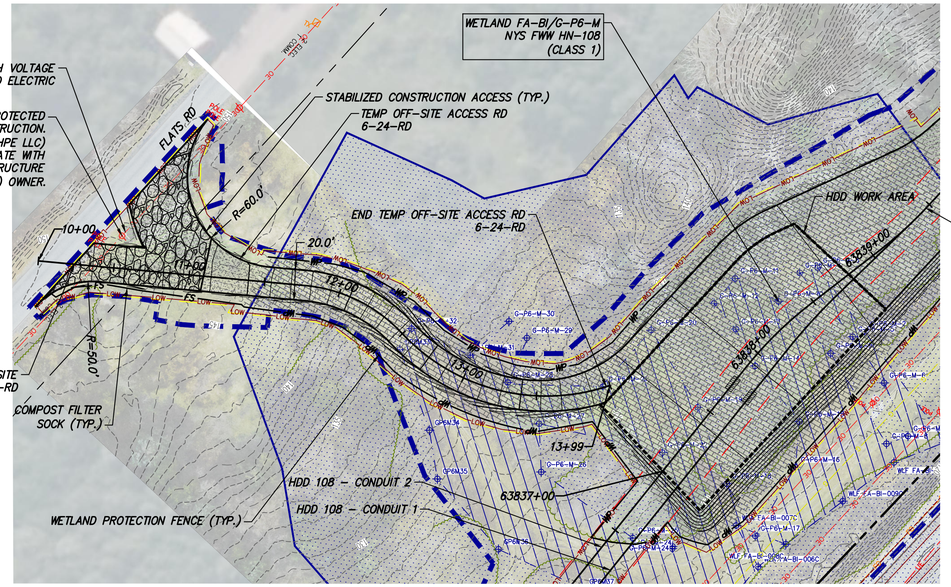

TEMP OFF-SITE ACCESS RD 6-24-RD PLAN VIEW

STA. 10+00 TO STA. 13+99
SCALE: 1" = 50'

0 50 100
Scale in feet

ACCESS ROAD IS NOT LOCATED WITHIN CSX PROPERTY

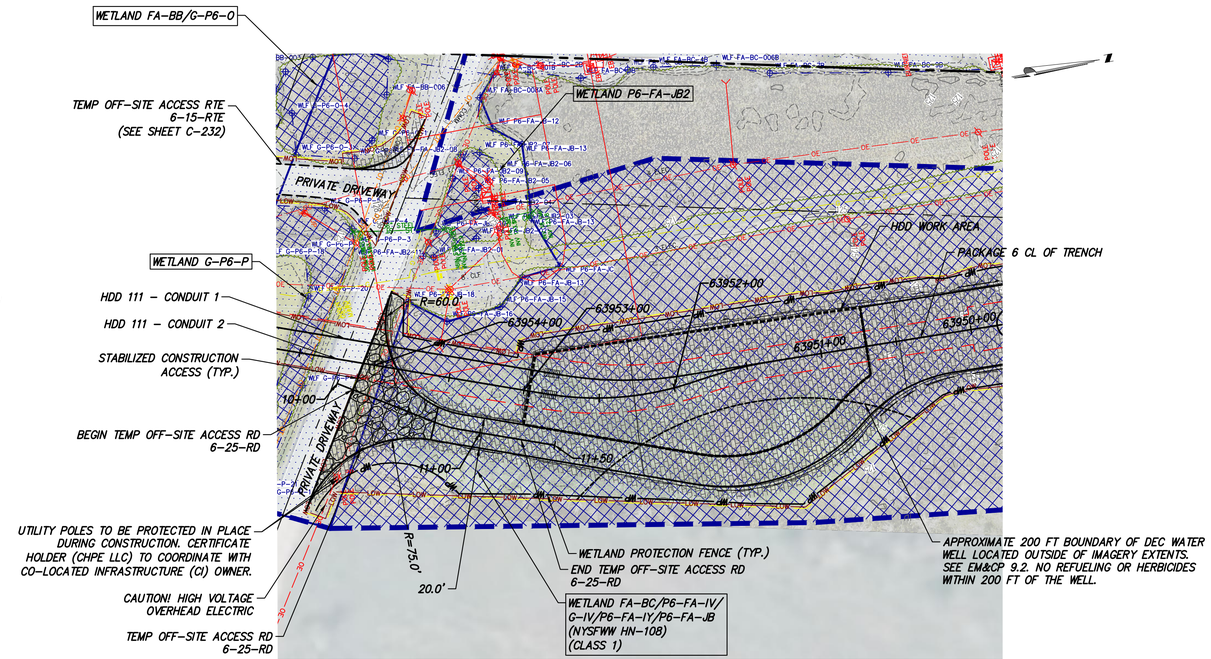

TEMP OFF-SITE ACCESS RD 6-25-RD PLAN VIEW

STA. 10+00 TO STA. 11+50
SCALE: 1" = 50'

0 50 100
Scale in feet

ACCESS ROAD IS NOT LOCATED WITHIN CSX PROPERTY

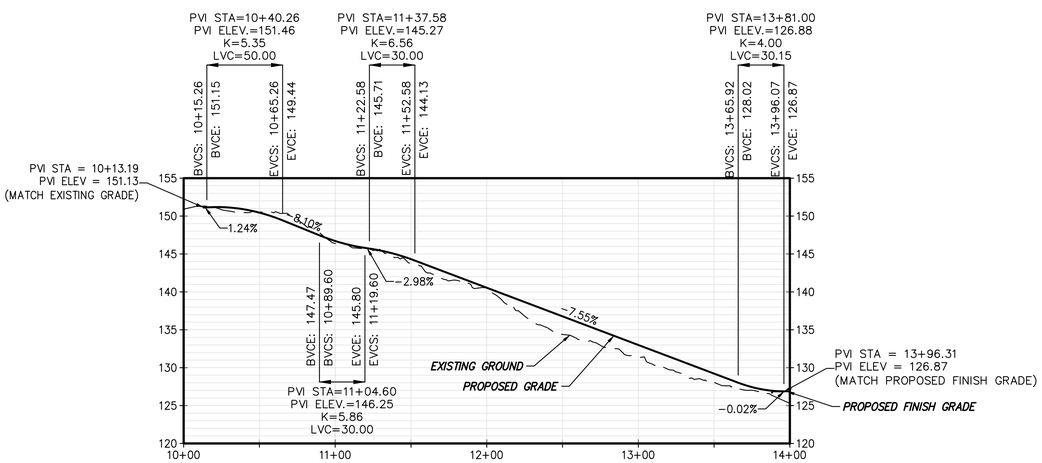

TEMP OFF-SITE ACCESS RD 6-24-RD PROFILE

STA. 10+13.19 TO STA. 13+96.31
SCALE: H: 1" = 50' V: 1" = 10'

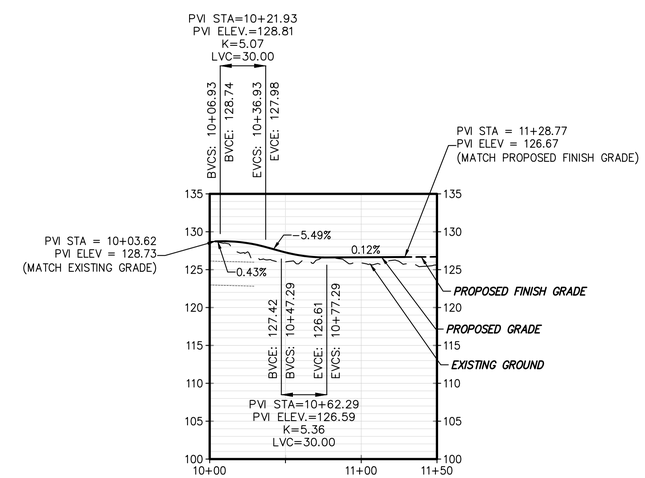

TEMP OFF-SITE ACCESS RD 6-25-RD PROFILE VIEW

STA. 10+03.62 TO STA. 11+28.77
SCALE: H: 1" = 50' V: 1" = 10'

CHPE Champlain Hudson Power Express

Kiewit

STATE OF NEW YORK · NATHANIEL DALE HAVENER · 103692 · LICENSED PROFESSIONAL ENGINEER

STATE OF NEW YORK · THOMAS A. KELLY · 068590 · LICENSED PROFESSIONAL ENGINEER · 2023-09-29

IT IS A VIOLATION OF LAW FOR ANY PERSON, UNLESS THEY ARE ACTING UNDER THE DIRECTION OF A LICENSED PROFESSIONAL ENGINEER, ARCHITECT, LANDSCAPE ARCHITECT OR LAND SURVEYOR TO ALTER AN ITEM IN ANY WAY. IF AN ITEM BEARING THE STAMP OF A LICENSED PROFESSIONAL IS ALTERED, THE ALTERING ENGINEER, ARCHITECT, LANDSCAPE ARCHITECT OR LAND SURVEYOR SHALL STAMP THE DOCUMENT AND INCLUDE THE NOTATION "ALTERED BY" FOLLOWED BY THEIR SIGNATURE, THE DATE OF SUCH ALTERATION, AND A SPECIFIC DESCRIPTION OF THE ALTERATION.

No.	DATE	SUBMITTAL / REVISION DESCRIPTION	DB	APP
0	09/29/2023	ISSUED FOR CONSTRUCTION SUBMISSION	BV	TK

CHAMPLAIN HUDSON POWER EXPRESS

SEGMENT 10 (PACKAGE 6) - SELKIRK RAIL YARD BYPASS TO CATSKILL

TEMP OFF-SITE ACCESS ROADS (6-24-RD & 6-25-RD)

KIEWIT PROJECT NO. 21162

DRAWING NO. **C-223**

DRAWN BY: AR | DESIGNED BY: BV | APPROVED BY: TK | SCALE AS SHOWN | REV. NO. 0 | DATE 09/29/2023 | SH.NO. 116 OF XXX

File: P:\KIE-CHPE\3-DES\02 RDW\SHTS\P6\21162_6_C_AR_223-224.DWG Saved: 9/28/2023 12:44:52 PM Plotted: 9/28/2023 1:01:34 PM Current User: Fernando.Rivas1 LastSavedBy: Fernando.Rivas1

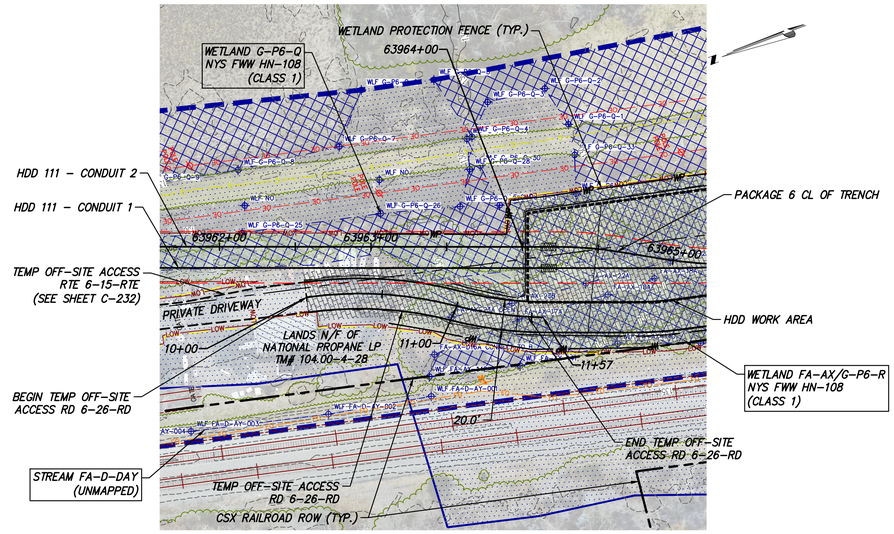

TEMP OFF-SITE ACCESS RD 6-26-RD PLAN VIEW

STA. 10+00 TO STA. 11+57
SCALE: 1" = 50'

0 50 100
Scale in feet

ACCESS ROAD IS NOT LOCATED WITHIN CSX PROPERTY

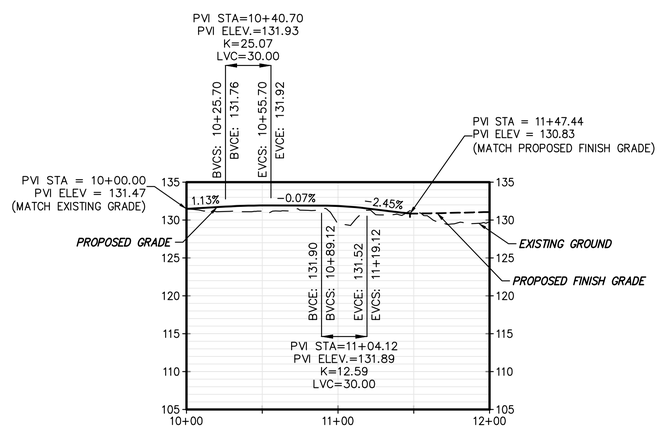

TEMP OFF-SITE ACCESS RD 6-26-RD PROFILE

STA. 10+00.00 TO STA. 11+47.44
SCALE: H: 1" = 50' V: 1" = 10'

CHPE Champlain Hudson Power Express

Kiewit

STATE OF NEW YORK · NATHANIEL DALE HAYENER · 103692 · LICENSED PROFESSIONAL ENGINEER

STATE OF NEW YORK · THOMAS A. KELLY · 106559 · LICENSED PROFESSIONAL ENGINEER · 2023-09-29

IT IS A VIOLATION OF LAW FOR ANY PERSON, UNLESS THEY ARE ACTING UNDER THE DIRECTION OF A LICENSED PROFESSIONAL ENGINEER, ARCHITECT, LANDSCAPE ARCHITECT OR LAND SURVEYOR TO ALTER AN ITEM IN ANY WAY. IF AN ITEM BEARING THE STAMP OF A LICENSED PROFESSIONAL IS ALTERED, THE ALTERING ENGINEER, ARCHITECT, LANDSCAPE ARCHITECT OR LAND SURVEYOR SHALL STAMP THE DOCUMENT AND INCLUDE THE NOTATION "ALTERED BY" FOLLOWED BY THEIR SIGNATURE, THE DATE OF SUCH ALTERATION, AND A SPECIFIC DESCRIPTION OF THE ALTERATION.

No.	DATE	SUBMITTAL / REVISION DESCRIPTION	DB	APP
0	09/29/2023	ISSUED FOR CONSTRUCTION SUBMISSION	BV	TK

CHAMPLAIN HUDSON POWER EXPRESS

SEGMENT 10 (PACKAGE 6) - SELKIRK RAIL YARD BYPASS TO CATSKILL

TEMP OFF-SITE ACCESS ROADS (6-26-RD)

KIEWIT PROJECT NO. 21162

DRAWING NO. C-224

DRAWN BY: AR | DESIGNED BY: BV | APPROVED BY: TK | SCALE AS SHOWN | REV. NO. 0 | DATE 09/29/2023 | SH.NO. 117 OF XXX

File: P:\PROJECTS\VIE-CHPE\3-DES\02 ROW\SHTS\P6\21162_6_C_AR_223-224.DWG Saved: 9/26/2023 12:44:52 PM Plotted: 9/26/2023 1:58:47 PM Current User: Michael.Prahl LastSavedBy: Fernando.Rivas1