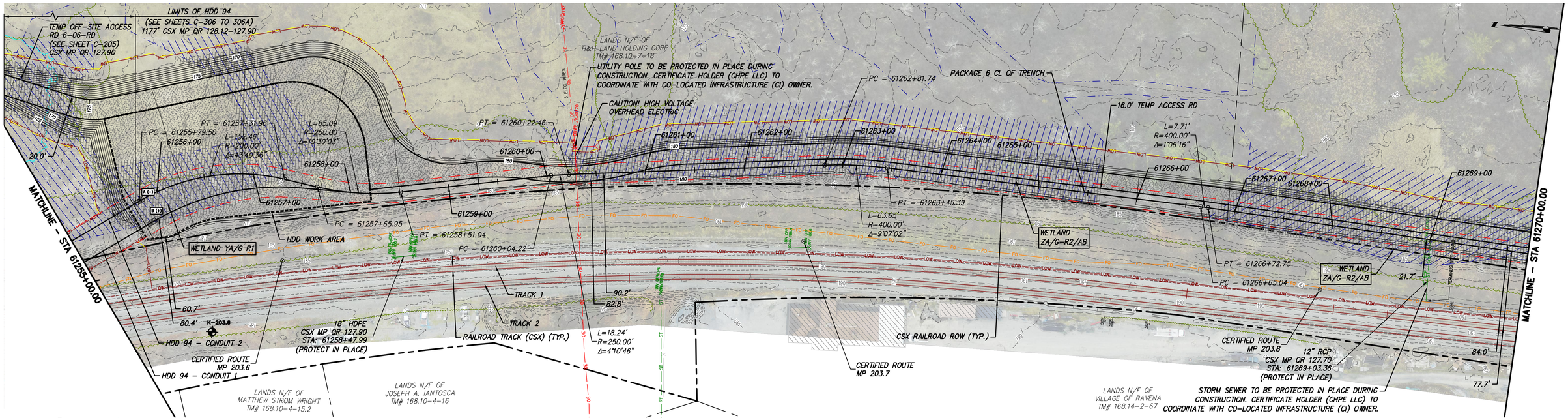

STA. 61255+00.00 TO STA. 61270+00.00 PLAN VIEW

SCALE: 1" = 50'

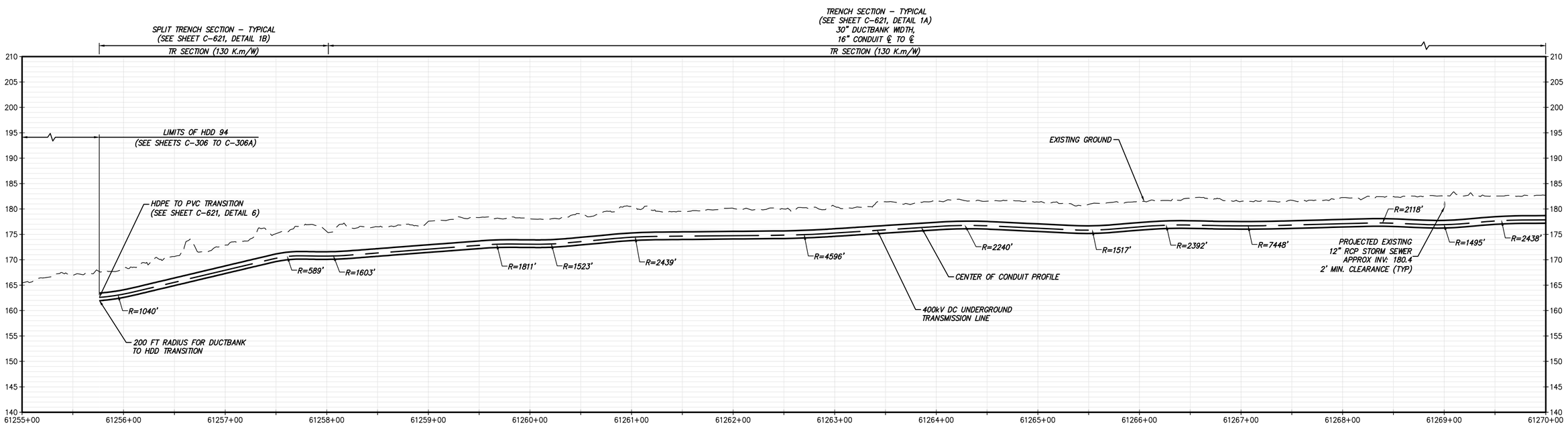

STA. 61255+00.00 TO STA. 61270+00.00 PROFILE

SCALE: H: 1" = 50' V: 1" = 10'

CHPE Champlain Hudson Power Express

Kiewit

STATE OF NEW YORK · THOMAS A. KELLY · 106559 · LICENSED PROFESSIONAL ENGINEER · 2023-09-29

IT IS A VIOLATION OF LAW FOR ANY PERSON, UNLESS THEY ARE ACTING UNDER THE DIRECTION OF A LICENSED PROFESSIONAL ENGINEER, ARCHITECT, LANDSCAPE ARCHITECT OR LAND SURVEYOR TO ALTER AN ITEM IN ANY WAY. IF AN ITEM BEARING THE STAMP OF A LICENSED PROFESSIONAL IS ALTERED, THE ALTERING ENGINEER, ARCHITECT, LANDSCAPE ARCHITECT OR LAND SURVEYOR SHALL STAMP THE DOCUMENT AND INCLUDE THE NOTATION "ALTERED BY" FOLLOWED BY THEIR SIGNATURE, THE DATE OF SUCH ALTERATION, AND A SPECIFIC DESCRIPTION OF THE ALTERATION.

No.	DATE	SUBMITTAL / REVISION DESCRIPTION	DB	APP
0	09/29/2023	ISSUED FOR CONSTRUCTION SUBMISSION	BV	TK

CHAMPLAIN HUDSON POWER EXPRESS

SEGMENT 10 (PACKAGE 6) - SELKIRK RAIL YARD BYPASS TO CATSKILL

STA. 61255+00.00 TO STA. 61270+00.00

HVDC CONDUIT PLAN AND PROFILE

(AND TEMPORARY ACCESS ROAD PLAN)

KIEWIT PROJECT NO. 21162

DRAWING NO. C-118

DRAWN BY: AR | DESIGNED BY: BV | APPROVED BY: TK | SCALE AS SHOWN | REV. NO. 0 | DATE 09/29/2023 | SH.NO. 35 OF XXX

File: P:\KIE-CHPE\3-DES\02 RDWY\SHTS\PE\21162_6_C_117-120.DWG Saved: 9/27/2023 5:56:22 PM Plotted: 9/28/2023 10:21:07 AM Current User: Brian.Vines LastSavedBy: Brian.Vines

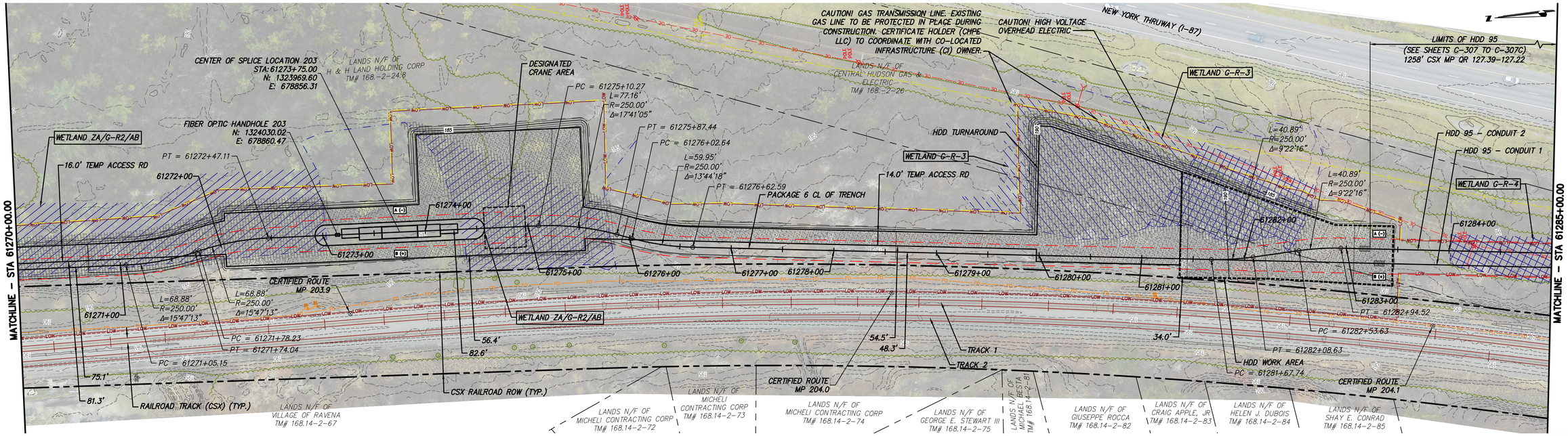

STA. 61270+00.00 TO STA. 61285+00.00 PLAN VIEW

SCALE: 1" = 50'

0 50 100
Scale in feet

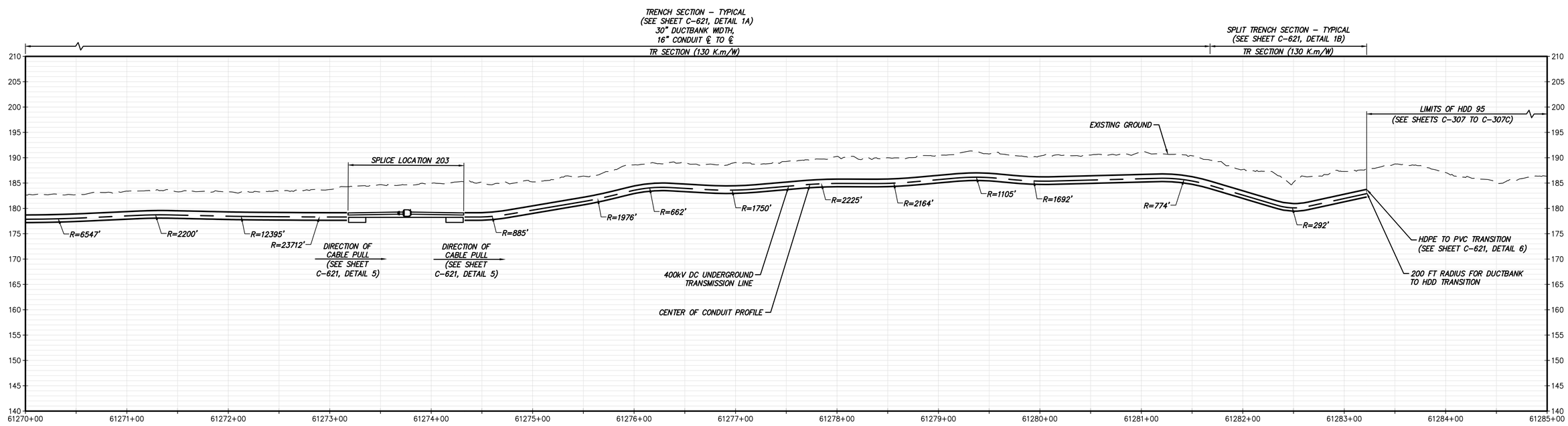

STA. 61270+00.00 TO STA. 61285+00.00 PROFILE

SCALE: H: 1" = 50' V: 1" = 10'

CHPE Champlain Hudson Power Express

Kiewit

STATE OF NEW YORK · THOMAS A. KELLY · 106559 · LICENSED PROFESSIONAL ENGINEER

2023-09-29

IT IS A VIOLATION OF LAW FOR ANY PERSON, UNLESS THEY ARE ACTING UNDER THE DIRECTION OF A LICENSED PROFESSIONAL ENGINEER, ARCHITECT, LANDSCAPE ARCHITECT OR LAND SURVEYOR TO ALTER AN ITEM IN ANY WAY. IF AN ITEM BEARING THE STAMP OF A LICENSED PROFESSIONAL IS ALTERED, THE ALTERING ENGINEER, ARCHITECT, LANDSCAPE ARCHITECT OR LAND SURVEYOR SHALL STAMP THE DOCUMENT AND INCLUDE THE NOTATION "ALTERED BY" FOLLOWED BY THEIR SIGNATURE, THE DATE OF SUCH ALTERATION, AND A SPECIFIC DESCRIPTION OF THE ALTERATION.

No.	DATE	SUBMITTAL / REVISION DESCRIPTION	DB	APP
0	09/29/2023	ISSUED FOR CONSTRUCTION SUBMISSION	BV	TK

CHAMPLAIN HUDSON POWER EXPRESS

SEGMENT 10 (PACKAGE 6) - SELKIRK RAIL YARD BYPASS TO CATSKILL

STA. 61270+00.00 TO STA. 61285+00.00

HVDC CONDUIT PLAN AND PROFILE

(AND TEMPORARY ACCESS ROAD PLAN)

DRAWN BY: AR | DESIGNED BY: BV | APPROVED BY: TK

SCALE: AS SHOWN | REV. NO. 0 | DATE 09/29/2023 | SH.NO. 36 OF XXX

KIEWIT PROJECT NO. 21162

DRAWING NO. **C-119**

File: P:\KIE-CHPE\3-DES\02 RDW\SHTS\P6\21162_6_C_117-120.DWG Saved: 9/27/2023 3:22:22 PM Plotted: 9/27/2023 5:55:28 PM Current User: Brian.Vines LastSavedBy: keren.quinteros

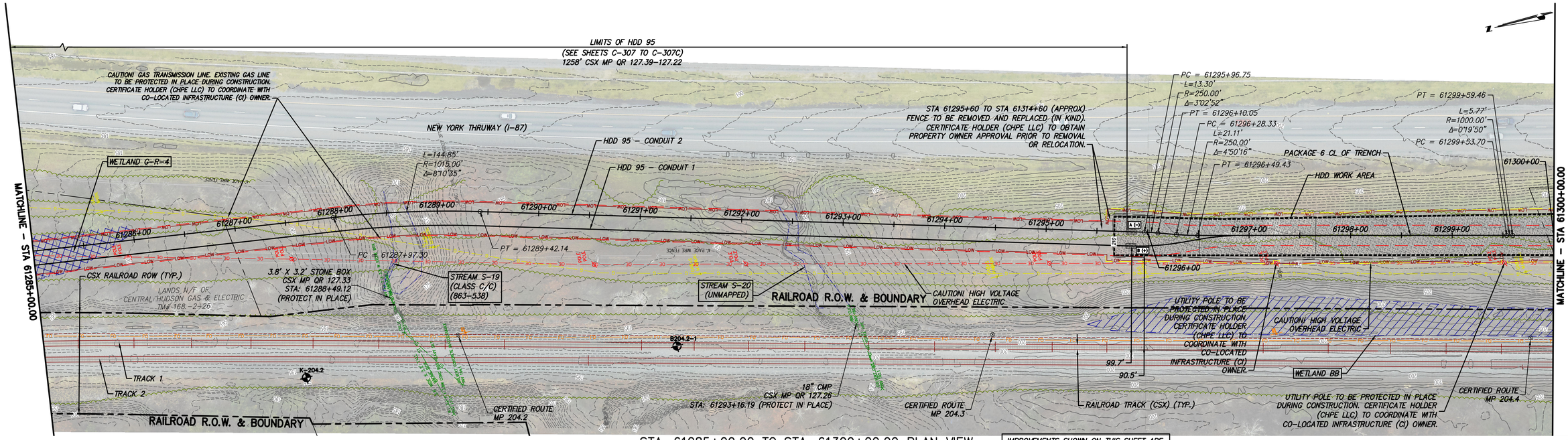

STA. 61285+00.00 TO STA. 61300+00.00 PLAN VIEW

SCALE: 1" = 50'

IMPROVEMENTS SHOWN ON THIS SHEET ARE NOT LOCATED WITHIN CSX PROPERTY

0 50 100
Scale in feet

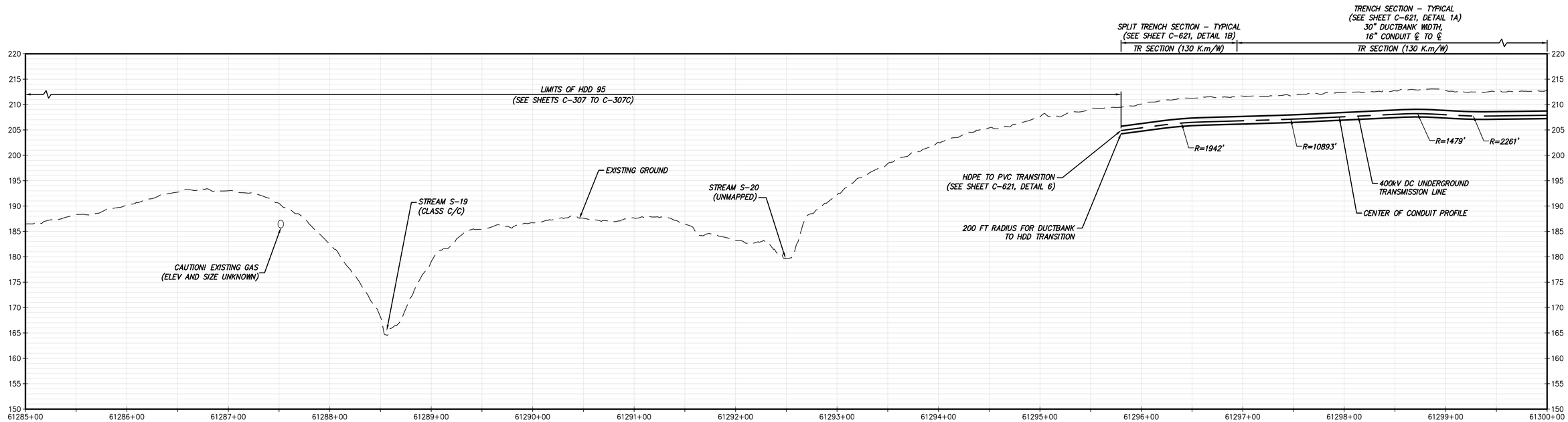

STA. 61285+00.00 TO STA. 61300+00.00 PROFILE

SCALE: H: 1" = 50' V: 1" = 10'

CHPE Champlain Hudson Power Express

Kiewit

STATE OF NEW YORK · THOMAS A. KELLY · 106559 · LICENSED PROFESSIONAL ENGINEER · 2023-09-29

IT IS A VIOLATION OF LAW FOR ANY PERSON, UNLESS THEY ARE ACTING UNDER THE DIRECTION OF A LICENSED PROFESSIONAL ENGINEER, ARCHITECT, LANDSCAPE ARCHITECT OR LAND SURVEYOR TO ALTER AN ITEM IN ANY WAY. IF AN ITEM BEARING THE STAMP OF A LICENSED PROFESSIONAL IS ALTERED, THE ALTERING ENGINEER, ARCHITECT, LANDSCAPE ARCHITECT OR LAND SURVEYOR SHALL STAMP THE DOCUMENT AND INCLUDE THE NOTATION "ALTERED BY" FOLLOWED BY THEIR SIGNATURE, THE DATE OF SUCH ALTERATION, AND A SPECIFIC DESCRIPTION OF THE ALTERATION.

No.	DATE	SUBMITTAL / REVISION DESCRIPTION	DB	APP
0	09/29/2023	ISSUED FOR CONSTRUCTION SUBMISSION	BV	TK

CHAMPLAIN HUDSON POWER EXPRESS

SEGMENT 10 (PACKAGE 6) - SELKIRK RAIL YARD BYPASS TO CATSKILL

STA. 61285+00.00 TO STA. 61300+00.00

HVDC CONDUIT PLAN AND PROFILE

(AND TEMPORARY ACCESS ROAD PLAN)

DRAWN BY: AR | DESIGNED BY: BV | APPROVED BY: TK | SCALE AS SHOWN | REV. NO. 0 | DATE 09/29/2023 | SH.NO. 37 OF XXX

KIEWIT PROJECT NO. 21162

DRAWING NO. **C-120**

File: P:\KIE-CHPE\3-DES\02 RDW\SHTS\P6\21162_6_C_117-120.DWG Saved: 9/27/2023 3:22:22 PM Plotted: 9/27/2023 5:56:03 PM Current User: Brian.Vines LastSavedBy: keren.quinteros

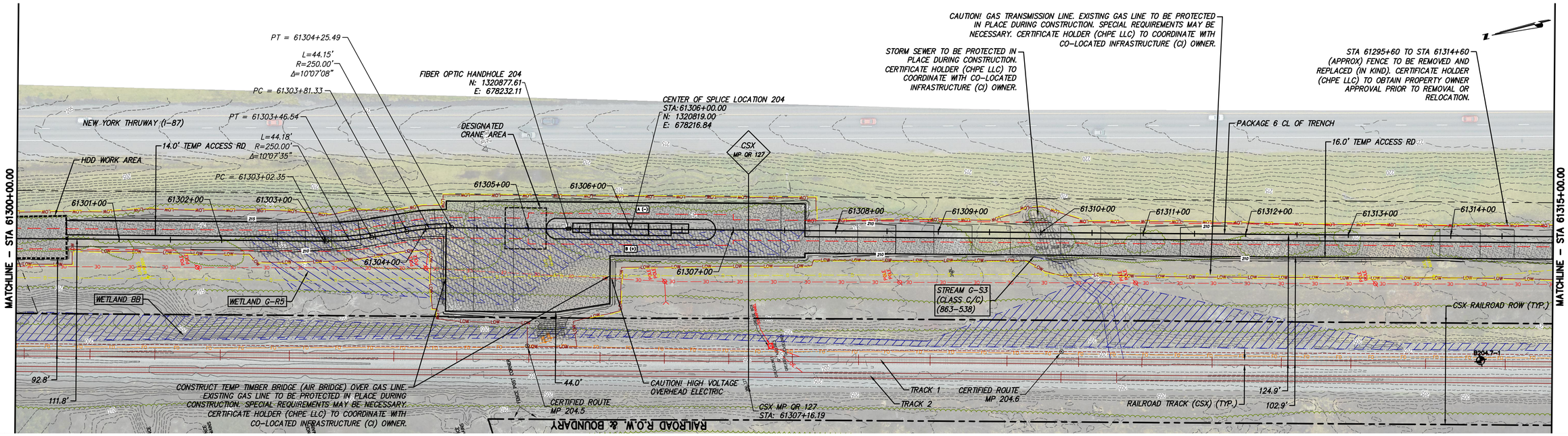

STA. 61300+00.00 TO STA. 61315+00.00 PLAN VIEW

SCALE: 1" = 50'

0 50 100
Scale in feet

TRENCH SECTION – TYPICAL
(SEE SHEET C-621, DETAIL 1A)
30" DUCTBANK WIDTH,
16" CONDUIT ℄ TO ℄

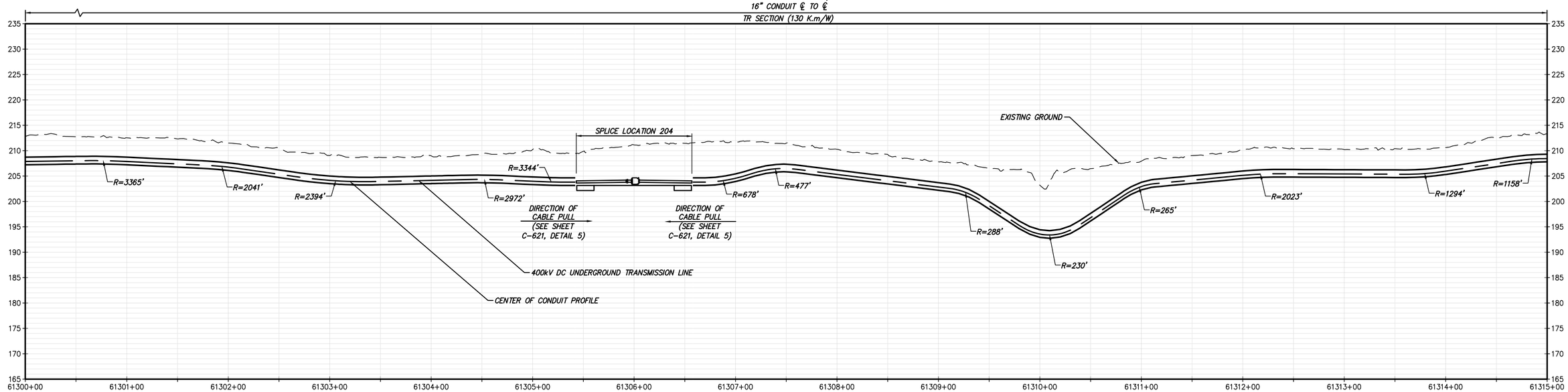

STA. 61300+00.00 TO STA. 61315+00.00 PROFILE

SCALE: H: 1" = 50' V: 1" = 10'

CHPE Champlain Hudson Power Express

Kiewit

STATE OF NEW YORK · THOMAS A. KELLY · LICENSED PROFESSIONAL ENGINEER · 2023-09-29 · 105559

IT IS A VIOLATION OF LAW FOR ANY PERSON, UNLESS THEY ARE ACTING UNDER THE DIRECTION OF A LICENSED PROFESSIONAL ENGINEER, ARCHITECT, LANDSCAPE ARCHITECT OR LAND SURVEYOR TO ALTER AN ITEM IN ANY WAY. IF AN ITEM BEARING THE STAMP OF A LICENSED PROFESSIONAL IS ALTERED, THE ALTERING ENGINEER, ARCHITECT, LANDSCAPE ARCHITECT OR LAND SURVEYOR SHALL STAMP THE DOCUMENT AND INCLUDE THE NOTATION "ALTERED BY" FOLLOWED BY THEIR SIGNATURE, THE DATE OF SUCH ALTERATION, AND A SPECIFIC DESCRIPTION OF THE ALTERATION.

No.	DATE	SUBMITTAL / REVISION DESCRIPTION	DB	APP
0	09/29/2023	ISSUED FOR CONSTRUCTION SUBMISSION	BV	TK

CHAMPLAIN HUDSON POWER EXPRESS

SEGMENT 10 (PACKAGE 6) - SELKIRK RAIL YARD BYPASS TO CATSKILL

STA. 61300+00.00 TO STA. 61315+00.00

HVDC CONDUIT PLAN AND PROFILE

(AND TEMPORARY ACCESS ROAD PLAN)

KIEWIT PROJECT NO. 21162

DRAWING NO. C-121

DRAWN BY: AR | DESIGNED BY: BV | APPROVED BY: TK | SCALE AS SHOWN | REV. NO. 0 | DATE 09/29/2023 | SH.NO. 38 OF XXX

File: P:\KIE-CHPE\3-DES\02 RDW\SHTS\PE\21162_6_C_121-125.DWG Saved: 9/27/2023 6:30:04 PM Plotted: 9/28/2023 10:28:21 AM Current User: Brian.Vines LastSavedBy: Brian.Vines

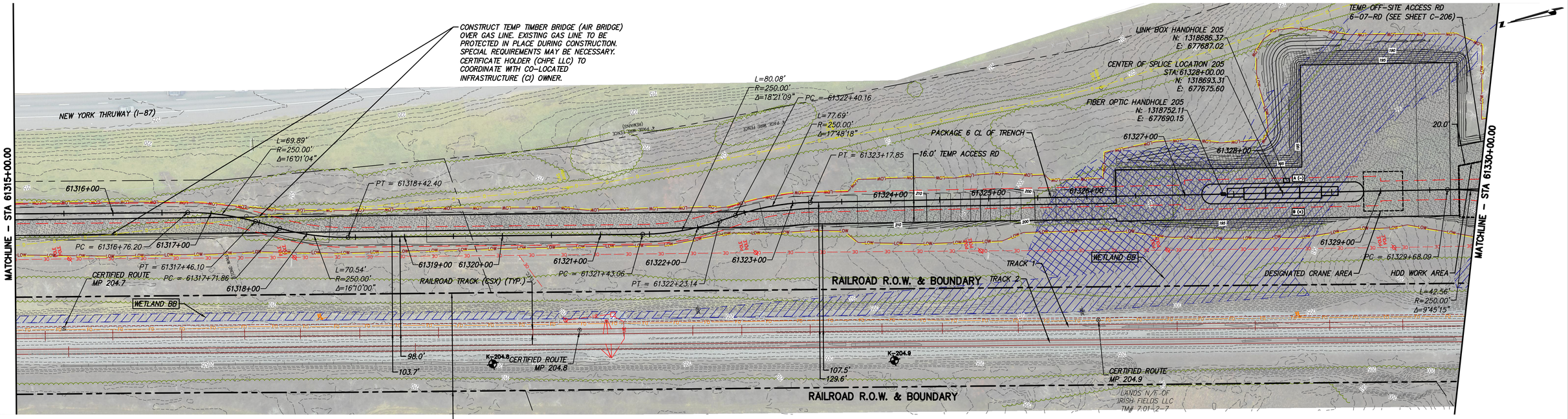

STA. 61315+00.00 TO STA. 61330+00.00 PLAN VIEW

SCALE: 1" = 50'

IMPROVEMENTS SHOWN ON THIS SHEET ARE NOT LOCATED WITHIN CSX PROPERTY

0 50 100
Scale in feet

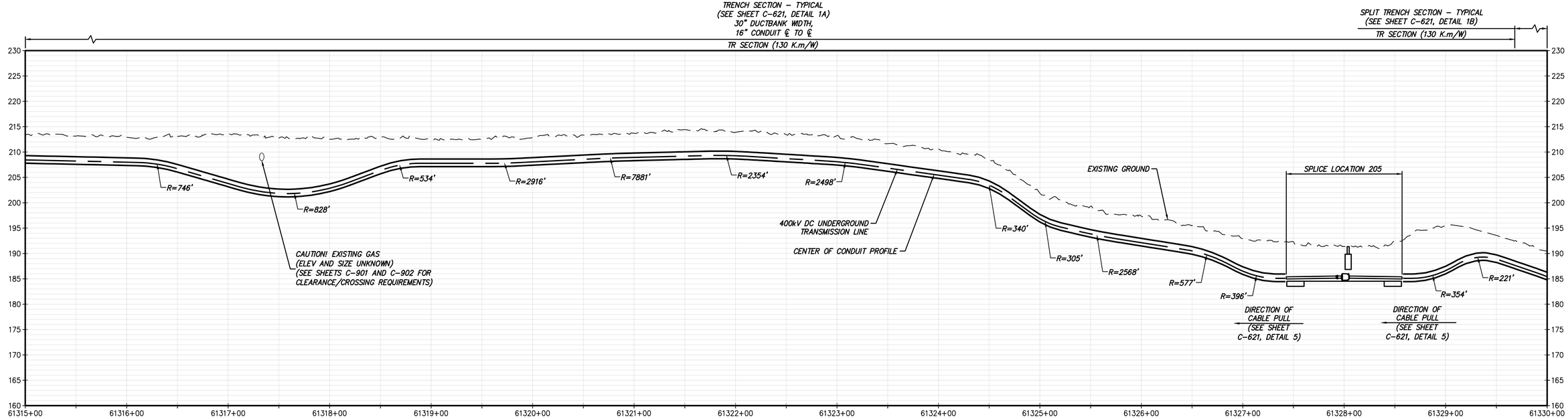

STA. 61315+00.00 TO STA. 61330+00.00 PROFILE

SCALE: H: 1" = 50' V: 1" = 10'

CHPE Champlain Hudson Power Express

Kiewit

STATE OF NEW YORK · THOMAS A. KELLY · LICENSED PROFESSIONAL ENGINEER · 2023-09-29

IT IS A VIOLATION OF LAW FOR ANY PERSON, UNLESS THEY ARE ACTING UNDER THE DIRECTION OF A LICENSED PROFESSIONAL ENGINEER, ARCHITECT, LANDSCAPE ARCHITECT OR LAND SURVEYOR TO ALTER AN ITEM IN ANY WAY. IF AN ITEM BEARING THE STAMP OF A LICENSED PROFESSIONAL IS ALTERED, THE ALTERING ENGINEER, ARCHITECT, LANDSCAPE ARCHITECT OR LAND SURVEYOR SHALL STAMP THE DOCUMENT AND INCLUDE THE NOTATION "ALTERED BY" FOLLOWED BY THEIR SIGNATURE, THE DATE OF SUCH ALTERATION, AND A SPECIFIC DESCRIPTION OF THE ALTERATION.

No.	DATE	SUBMITTAL / REVISION DESCRIPTION	DB	APP
0	09/29/2023	ISSUED FOR CONSTRUCTION SUBMISSION	BV	TK

CHAMPLAIN HUDSON POWER EXPRESS

SEGMENT 10 (PACKAGE 6) - SELKIRK RAIL YARD BYPASS TO CATSKILL

STA. 61315+00.00 TO STA. 61330+00.00

HVDC CONDUIT PLAN AND PROFILE

(AND TEMPORARY ACCESS ROAD PLAN)

DRAWN BY: AR | DESIGNED BY: BV | APPROVED BY: TK | SCALE: AS SHOWN | REV. NO. 0

KIEWIT PROJECT NO. 21162

DRAWING NO. C-122

DATE 09/29/2023 | SH.NO. 39 OF XXX

File: P:\KIE-CHPE\3-DES\02 RDW\SHTS\P6\21162_6_C_121-125.DWG Saved: 9/27/2023 6:30:04 PM Plotted: 9/28/2023 10:32:00 AM Current User: Brian.Vines LastSavedBy: Brian.Vines

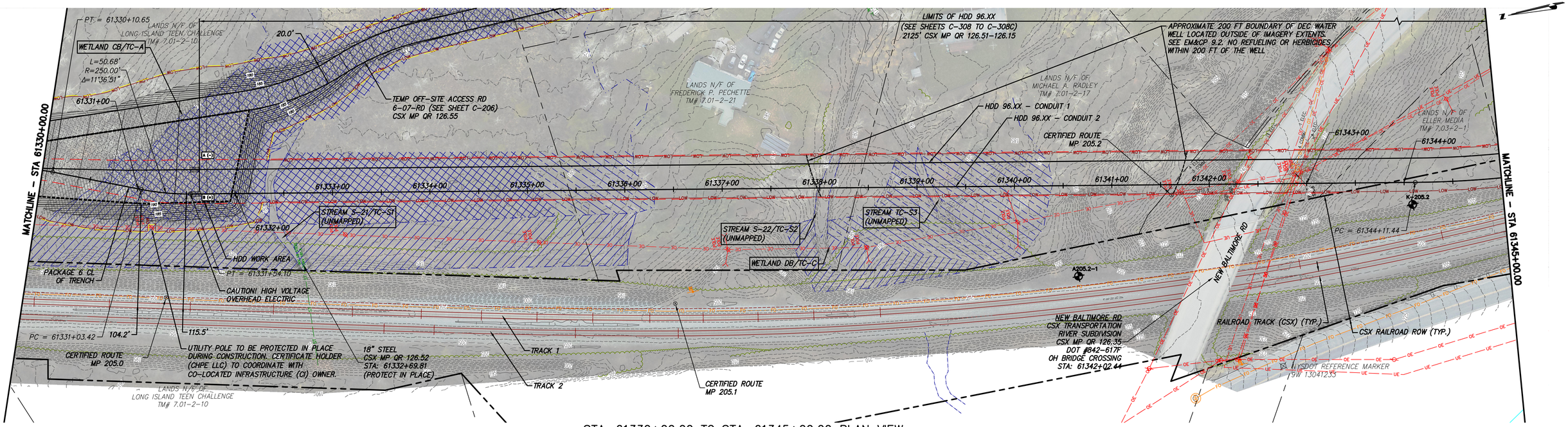

STA. 61330+00.00 TO STA. 61345+00.00 PLAN VIEW

SCALE: 1" = 50'

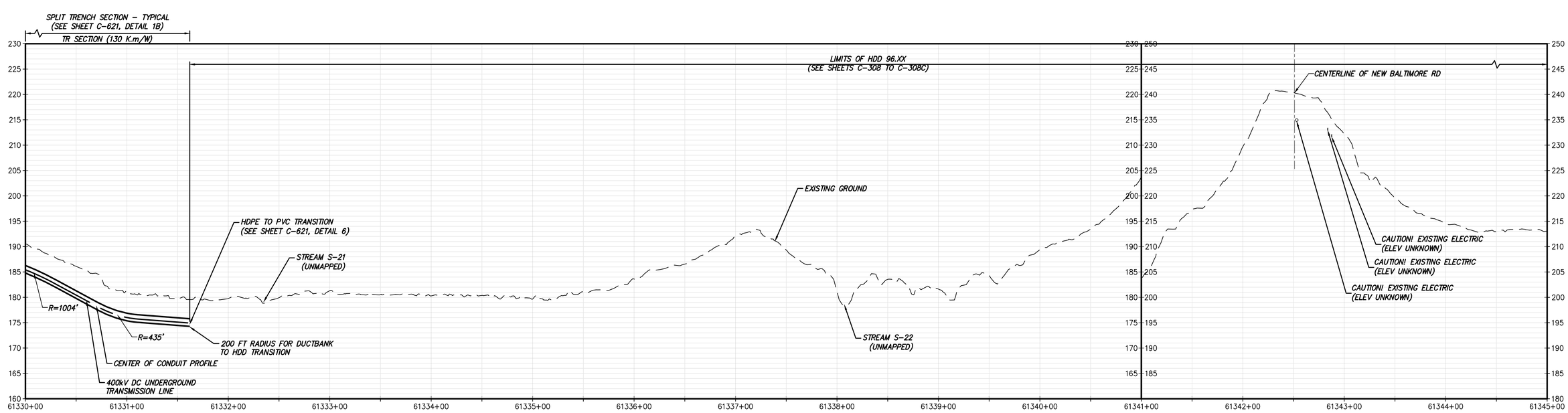

STA. 61330+00.00 TO STA. 61345+00.00 PROFILE

SCALE: H: 1" = 50' V: 1" = 10'

CHPE Champlain Hudson Power Express

Kiewit

STATE OF NEW YORK · THOMAS A. KELLY · 106559 · LICENSED PROFESSIONAL ENGINEER · 2023-09-29

IT IS A VIOLATION OF LAW FOR ANY PERSON, UNLESS THEY ARE ACTING UNDER THE DIRECTION OF A LICENSED PROFESSIONAL ENGINEER, ARCHITECT, LANDSCAPE ARCHITECT OR LAND SURVEYOR TO ALTER AN ITEM IN ANY WAY. IF AN ITEM BEARING THE STAMP OF A LICENSED PROFESSIONAL IS ALTERED, THE ALTERING ENGINEER, ARCHITECT, LANDSCAPE ARCHITECT OR LAND SURVEYOR SHALL STAMP THE DOCUMENT AND INCLUDE THE NOTATION "ALTERED BY" FOLLOWED BY THEIR SIGNATURE, THE DATE OF SUCH ALTERATION, AND A SPECIFIC DESCRIPTION OF THE ALTERATION.

No.	DATE	SUBMITTAL / REVISION DESCRIPTION	DB	APP
0	09/29/2023	ISSUED FOR CONSTRUCTION SUBMISSION	BV	TK

CHAMPLAIN HUDSON POWER EXPRESS

SEGMENT 10 (PACKAGE 6) - SELKIRK RAIL YARD BYPASS TO CATSKILL

STA. 61330+00.00 TO STA. 61345+00.00

HVDC CONDUIT PLAN AND PROFILE

(AND TEMPORARY ACCESS ROAD PLAN)

DRAWN BY: AR | DESIGNED BY: BV | APPROVED BY: TK | SCALE: AS SHOWN | REV. NO. 0 | DATE 09/29/2023 | SH.NO. 40 OF XXX

KIEWIT PROJECT NO. 21162

DRAWING NO. **C-123**

File: P:\KIE-CHPE\3-DES\02 RDW\SHTS\P6\21162_6_C_121-125.DWG Saved: 9/27/2023 4:43:20 PM Plotted: 9/27/2023 6:24:49 PM Current User: Brian.Vines LastSavedBy: mary.esmaeili

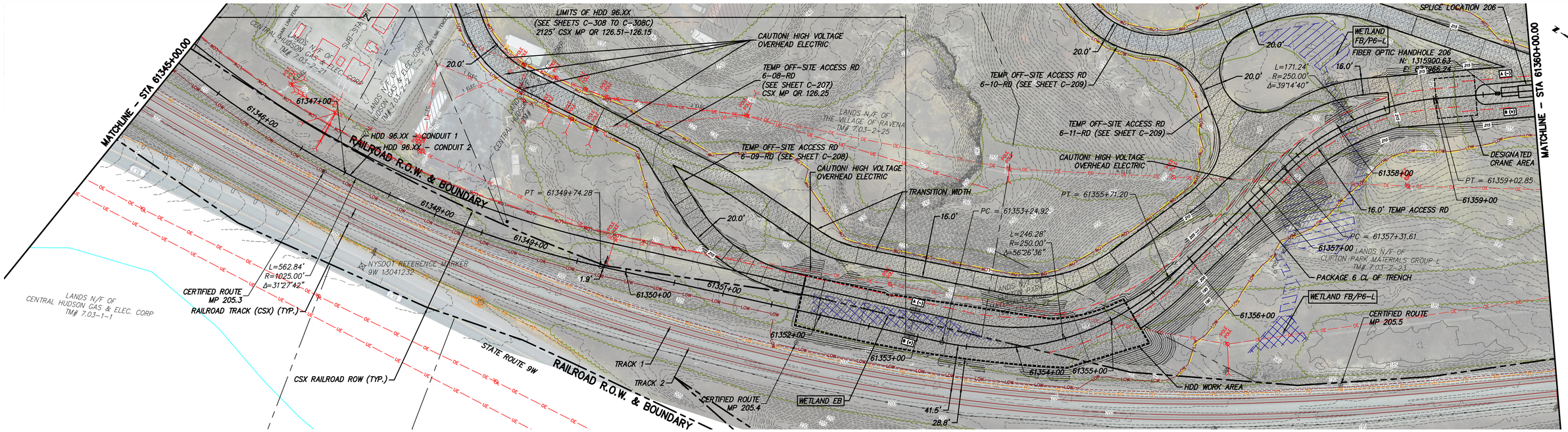

STA. 61345+00.00 TO STA. 61360+00.00 PLAN VIEW

SCALE: 1" = 50'

0 50 100
Scale in feet

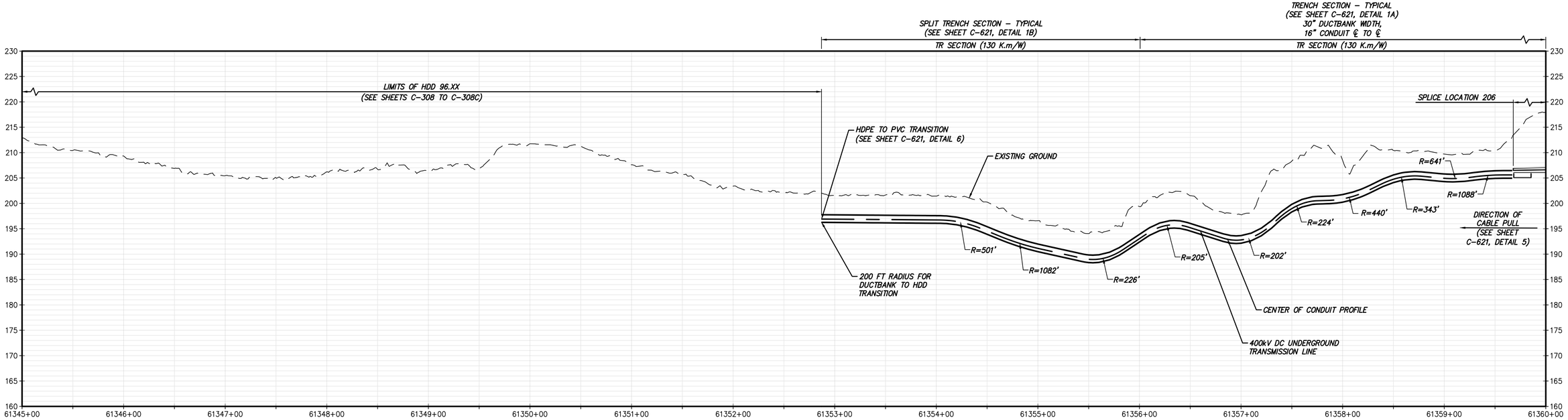

STA. 61345+00.00 TO STA. 61360+00.00 PROFILE

SCALE: H: 1" = 50' V: 1" = 10'

CHPE Champlain Hudson Power Express

Kiewit

STATE OF NEW YORK · THOMAS A. KELLY · 106559 · LICENSED PROFESSIONAL ENGINEER · 2023-09-29

IT IS A VIOLATION OF LAW FOR ANY PERSON, UNLESS THEY ARE ACTING UNDER THE DIRECTION OF A LICENSED PROFESSIONAL ENGINEER, ARCHITECT, LANDSCAPE ARCHITECT OR LAND SURVEYOR TO ALTER AN ITEM IN ANY WAY. IF AN ITEM BEARING THE STAMP OF A LICENSED PROFESSIONAL IS ALTERED, THE ALTERING ENGINEER, ARCHITECT, LANDSCAPE ARCHITECT OR LAND SURVEYOR SHALL STAMP THE DOCUMENT AND INCLUDE THE NOTATION "ALTERED BY" FOLLOWED BY THEIR SIGNATURE, THE DATE OF SUCH ALTERATION, AND A SPECIFIC DESCRIPTION OF THE ALTERATION.

No.	DATE	SUBMITTAL / REVISION DESCRIPTION	DB	APP
0	09/29/2023	ISSUED FOR CONSTRUCTION SUBMISSION	BV	TK

CHAMPLAIN HUDSON POWER EXPRESS

SEGMENT 10 (PACKAGE 6) - SELKIRK RAIL YARD BYPASS TO CATSKILL

STA. 61345+00.00 TO STA. 61360+00.00

HVDC CONDUIT PLAN AND PROFILE

(AND TEMPORARY ACCESS ROAD PLAN)

KIEWIT PROJECT NO. 21162

DRAWING NO. **C-124**

DRAWN BY: AR | DESIGNED BY: BV | APPROVED BY: TK | SCALE AS SHOWN | REV. NO. 0 | DATE 09/29/2023 | SH.NO. 41 OF XXX

File: P:\KIE-CHPE\3-DES\02 ROW\SHTS\P6\21162_6_C_121-125.DWG Saved: 9/27/2023 4:43:20 PM Plotted: 9/27/2023 6:25:56 PM Current User: Brian.Vines LastSavedBy: mary.esmadeli

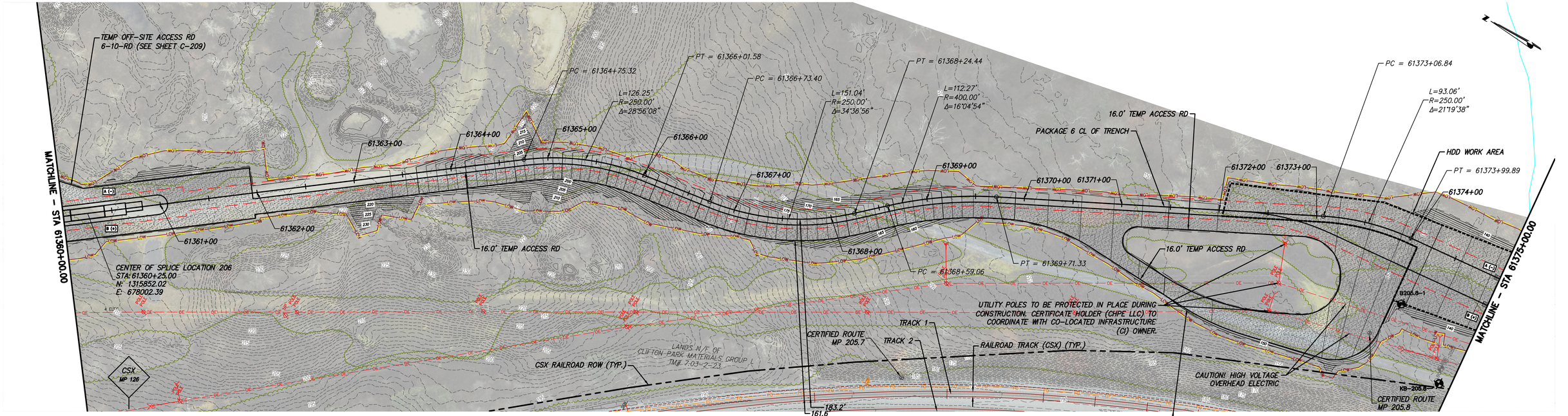

STA. 61360+00.00 TO STA. 61375+00.00 PLAN VIEW

SCALE: 1" = 50'

0 50 100
Scale in feet

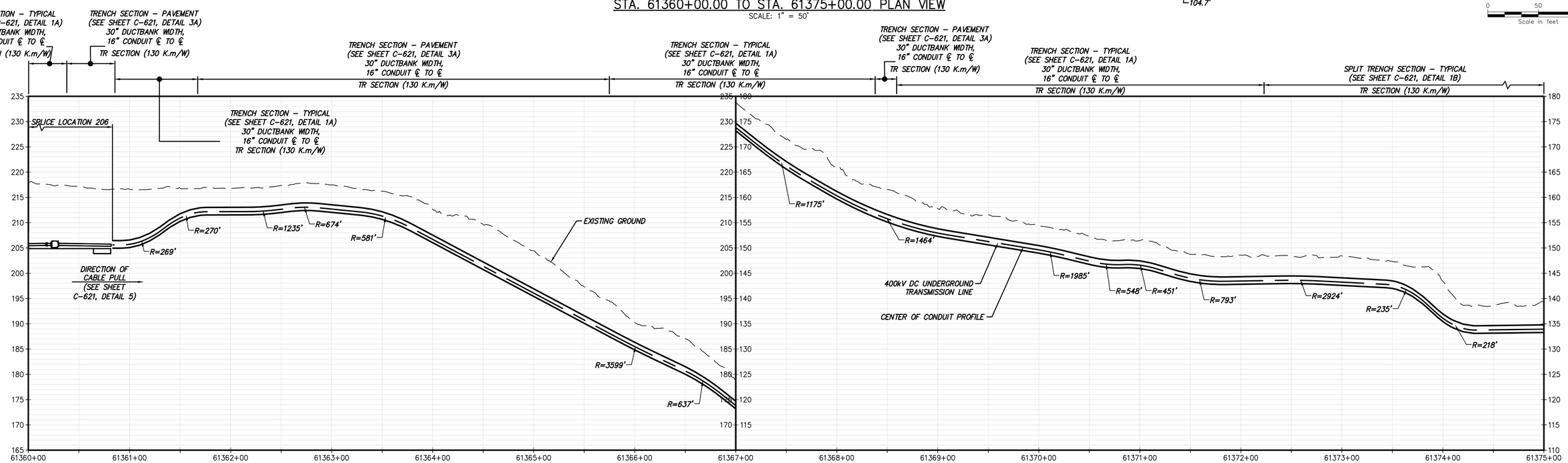

STA. 61360+00.00 TO STA. 61375+00.00 PROFILE

SCALE: H: 1" = 50' V: 1" = 10'

CHPE Champlain Hudson Power Express

Kiewit

STATE OF NEW YORK · THOMAS A. KELLY · LICENSED PROFESSIONAL ENGINEER · 2023-09-29

IT IS A VIOLATION OF LAW FOR ANY PERSON, UNLESS THEY ARE ACTING UNDER THE DIRECTION OF A LICENSED PROFESSIONAL ENGINEER, ARCHITECT, LANDSCAPE ARCHITECT OR LAND SURVEYOR TO ALTER AN ITEM IN ANY WAY. IF AN ITEM BEARING THE STAMP OF A LICENSED PROFESSIONAL IS ALTERED, THE ALTERING ENGINEER, ARCHITECT, LANDSCAPE ARCHITECT OR LAND SURVEYOR SHALL STAMP THE DOCUMENT AND INCLUDE THE NOTATION "ALTERED BY" FOLLOWED BY THEIR SIGNATURE, THE DATE OF SUCH ALTERATION, AND A SPECIFIC DESCRIPTION OF THE ALTERATION.

No.	DATE	SUBMITTAL / REVISION DESCRIPTION	DB	APP
0	09/29/2023	ISSUED FOR CONSTRUCTION SUBMISSION	BV	TK

CHAMPLAIN HUDSON POWER EXPRESS

SEGMENT 10 (PACKAGE 6) - SELKIRK RAIL YARD BYPASS TO CATSKILL

STA. 61360+00.00 TO STA. 61375+00.00

HVDC CONDUIT PLAN AND PROFILE

(AND TEMPORARY ACCESS ROAD PLAN)

DRAWN BY: AR | DESIGNED BY: BV | APPROVED BY: TK | SCALE: AS SHOWN | REV. NO. 0

KIEWIT PROJECT NO. 21162

DRAWING NO. **C-125**

DATE 09/29/2023 | SH.NO. 42 OF XXX

File: P:\KIE-CHPE\3-DESIGN\02 RDW\SHTS\P6\21162_6_C_121-125.DWG Saved: 9/27/2023 4:43:20 PM Plotted: 9/27/2023 6:26:57 PM Current User: Brian.Vines LastSavedBy: mary.esmaeili