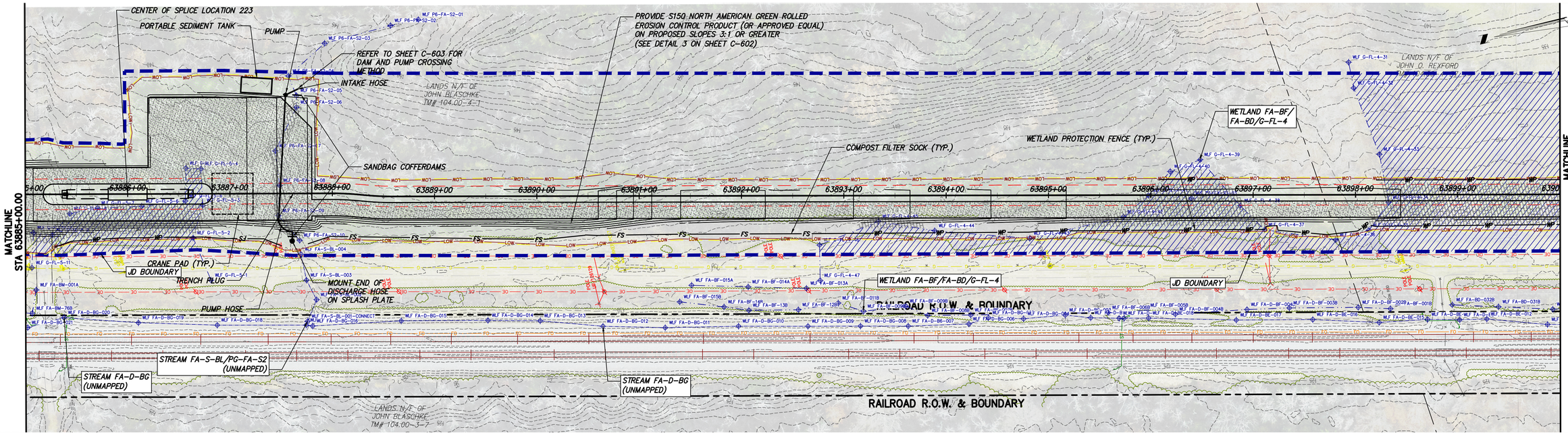

STA. 63885+00 TO 63900+00 PLAN VIEW

SCALE: 1" = 50'

0 50 100
Scale in feet

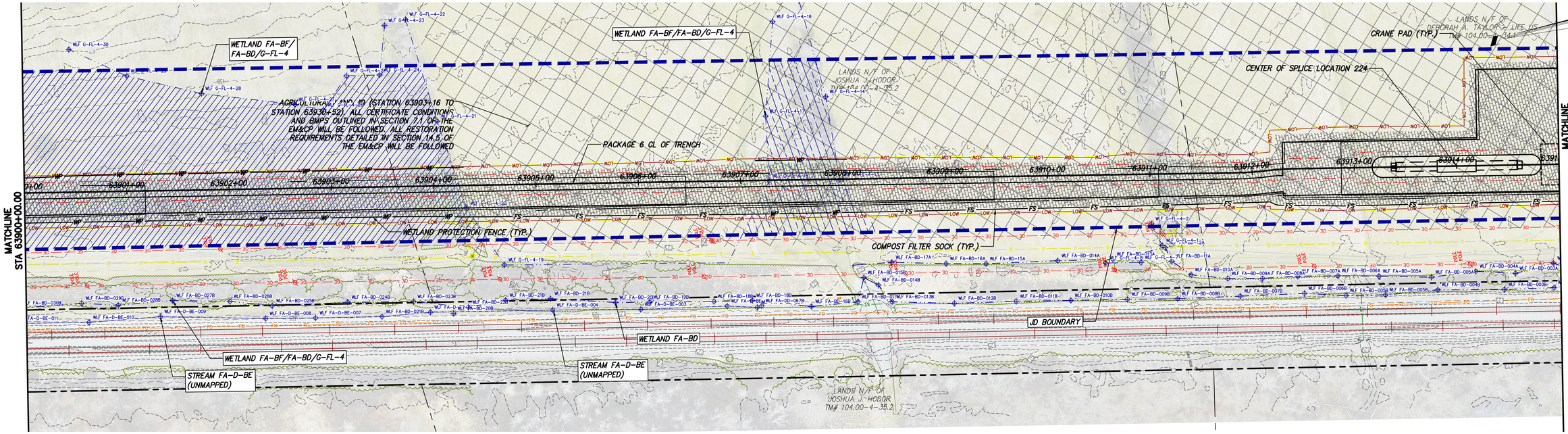

STA. 63900+00 TO STA. 63915+00 PLAN VIEW

SCALE: 1" = 50'

0 50 100
Scale in feet

CHPE Champlain Hudson Power Express

Kiewit

Engineering and Land Surveying, P.C.

STATE OF NEW YORK — NATHANIEL DALE HYRBER — 103692 — LICENSED PROFESSIONAL ENGINEER

IT IS A VIOLATION OF LAW FOR ANY PERSON, UNLESS THEY ARE ACTING UNDER THE DIRECTION OF A LICENSED PROFESSIONAL ENGINEER, ARCHITECT, LANDSCAPE ARCHITECT OR LAND SURVEYOR TO ALTER AN ITEM IN ANY WAY. IF AN ITEM BEARING THE STAMP OF A LICENSED PROFESSIONAL IS ALTERED, THE ALTERING ENGINEER, ARCHITECT, LANDSCAPE ARCHITECT OR LAND SURVEYOR SHALL STAMP THE DOCUMENT AND INCLUDE THE NOTATION "ALTERED BY" FOLLOWED BY THEIR SIGNATURE, THE DATE OF SUCH ALTERATION, AND A SPECIFIC DESCRIPTION OF THE ALTERATION.

No.	DATE	SUBMITTAL / REVISION DESCRIPTION	DB	APP
---	---	---	---	---
---	---	---	---	---
---	---	---	---	---
---	---	---	---	---
---	---	---	---	---
---	---	---	---	---
---	---	---	---	---
---	---	---	---	---
0	09/29/2023	ISSUED FOR CONSTRUCTION SUBMISSION	TH/AJ	NH

CHAMPLAIN HUDSON POWER EXPRESS

SEGMENT 10 (PACKAGE 6) - SELKIRK RAIL YARD BYPASS TO CATSKILL

EROSION AND SEDIMENT CONTROL PLAN

STA. 63885+00 TO STA. 63915+00

DRAWN BY: TH/AJ | DESIGNED BY: MK | APPROVED BY: NH

KIEWIT PROJECT NO.	21162
KC PROJECT NO.	120174
DRAWING NO.	C-431
SCALE	
REV. NO.	0
DATE	9/29/2023
SH.NO.	OF

File: P:\120174-CHPE_CABLE_INSTALL-KIEWIT\60_CAD\20_ENGINEERING_CAD_FILES\PACKAGE_6\NY_ENVIRONMENTAL_(EROSION_CONTROL)\01_KCE\SHEET_FILES\21162_6_C431-TO-C438.DWG Saved: 9/28/2023 12:47:11 PM Plotted: 9/28/2023 4:39:00 PM Current User: Atgasimu Jallow LastSavedBy: ajallow

AS SHOWN

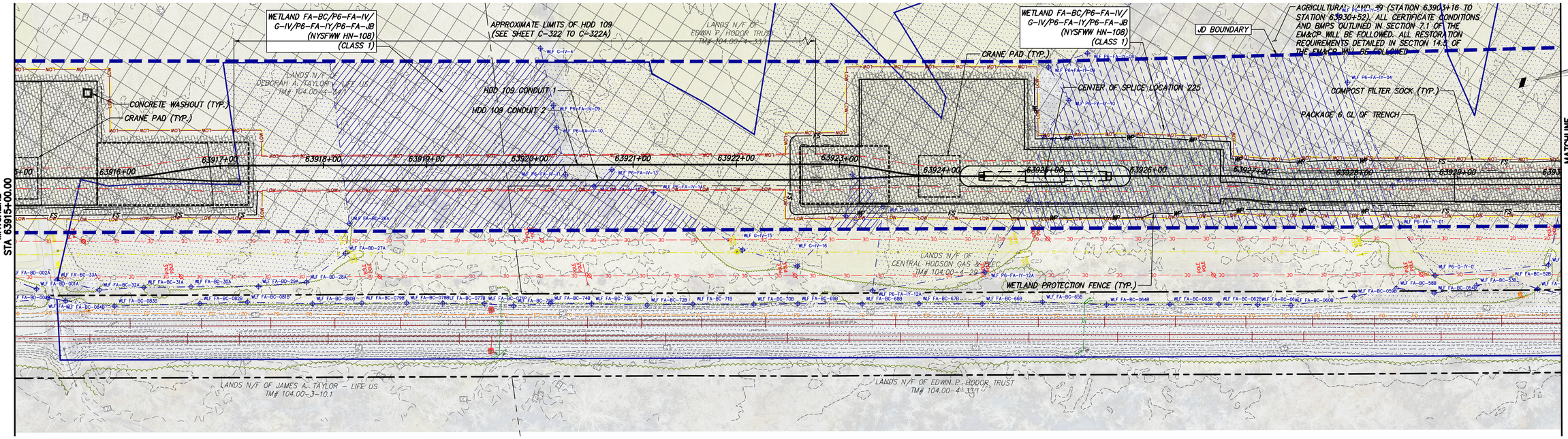

STA. 63915+00 TO STA. 63930+00 PLAN VIEW

SCALE: 1" = 50'

0 50 100
Scale in feet



STA. 63930+00 TO STA. 63945+00 PLAN VIEW

SCALE: 1" = 50'

0 50 100
Scale in feet

CHPE Champlain Hudson Power Express

Kiewit

Engineering and Land Surveying, P.C.

STATE OF NEW YORK · NATHANIEL DALE HYRBER · 103692 · LICENSED PROFESSIONAL ENGINEER

IT IS A VIOLATION OF LAW FOR ANY PERSON, UNLESS THEY ARE ACTING UNDER THE DIRECTION OF A LICENSED PROFESSIONAL ENGINEER, ARCHITECT, LANDSCAPE ARCHITECT OR LAND SURVEYOR TO ALTER AN ITEM IN ANY WAY. IF AN ITEM BEARING THE STAMP OF A LICENSED PROFESSIONAL IS ALTERED, THE ALTERING ENGINEER, ARCHITECT, LANDSCAPE ARCHITECT OR LAND SURVEYOR SHALL STAMP THE DOCUMENT AND INCLUDE THE NOTATION "ALTERED BY" FOLLOWED BY THEIR SIGNATURE, THE DATE OF SUCH ALTERATION, AND A SPECIFIC DESCRIPTION OF THE ALTERATION.

No.	DATE	SUBMITTAL / REVISION DESCRIPTION	DB	APP
----	----	----	----	----
----	----	----	----	----
----	----	----	----	----
----	----	----	----	----
----	----	----	----	----
----	----	----	----	----
----	----	----	----	----
0	09/29/2023	ISSUED FOR CONSTRUCTION SUBMISSION	TH/AJ	NH

CHAMPLAIN HUDSON POWER EXPRESS

SEGMENT 10 (PACKAGE 6) - SELKIRK RAIL YARD BYPASS TO CATSKILL

EROSION AND SEDIMENT CONTROL PLAN

STA. 63915+00 TO STA. 63945+00

DRAWN BY: TH/AJ | DESIGNED BY: MK | APPROVED BY: NH

KIEWIT PROJECT NO.	21162
KC PROJECT NO.	120174
DRAWING NO.	C-432
SCALE	
REV. NO.	0
DATE	9/29/2023
SH.NO.	OF

File: P:\120174-CHPE_CABLE_INSTALL-KIEWIT\60_CAD\20_ENGINEERING_CAD_FILES\PACKAGE_6\NY_ENVIRONMENTAL_(EROSION_CONTROL)\01_KCE\SHEET_FILES\21162_6_C431-TO-C438.DWG Saved: 9/28/2023 12:47:11 PM Plotted: 9/28/2023 4:41:16 PM Current User: Algasima Jallow LastSavedBy: ajallow

C-432