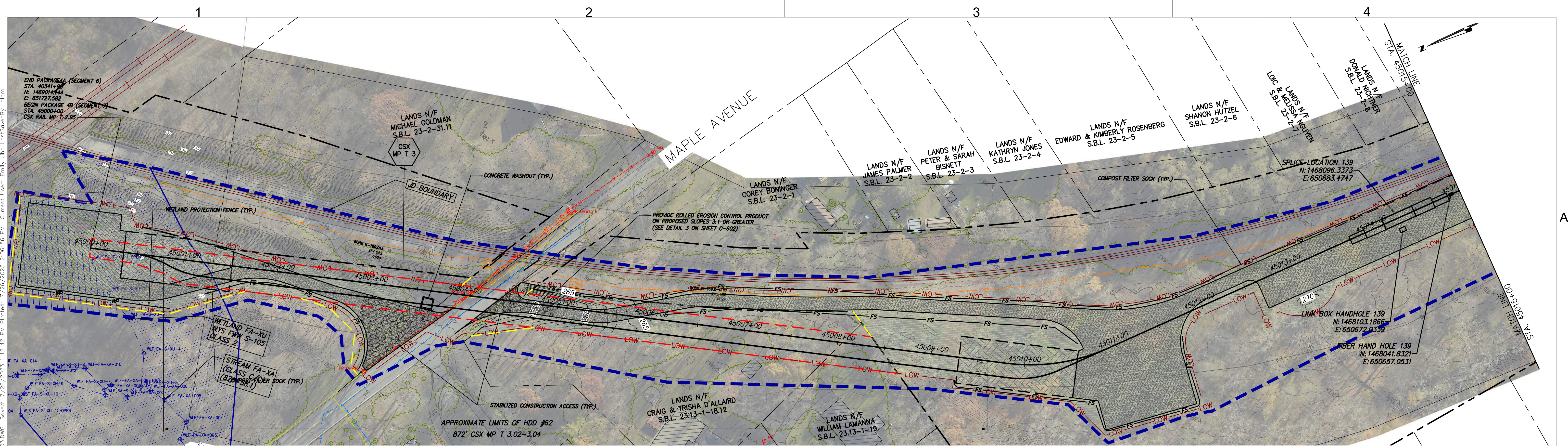
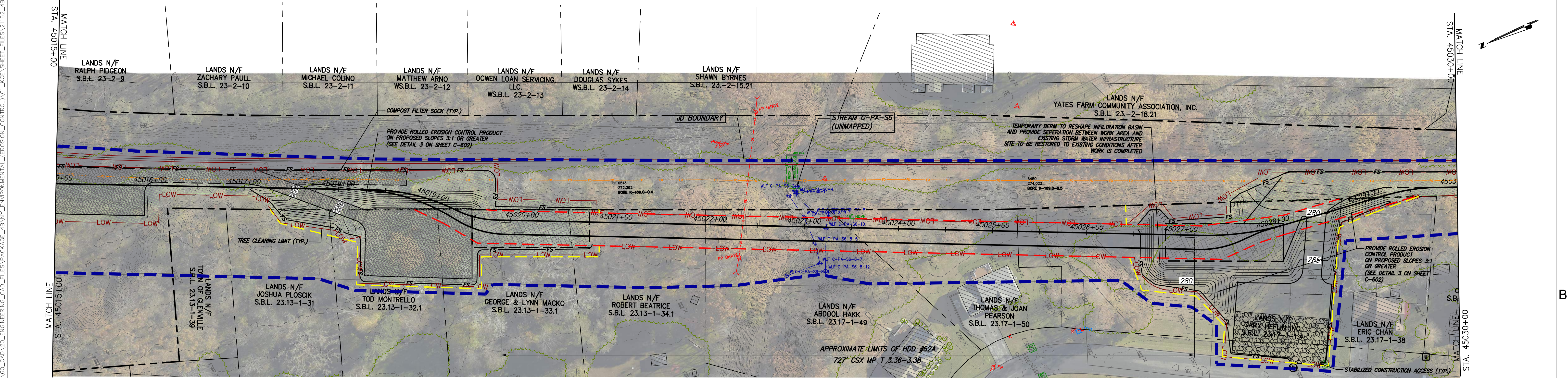






File: P:\120174-CHPE\_CABLE\_INSTALL-KEWIT\60\_CAD\20\_ENGINEERING\_CAD\_FILES\PACKAGE\_4B\NY\_ENVIRONMENTAL\_(EROSION\_CONTROL)\01\_KCE\SHEET\_FILES\21162\_4B-C-401\_C-403.DWG Saved: 7/26/2023 1:12:42 PM Plotted: 7/26/2023 2:06:56 PM Current User: Emily Jbb LastSavedBy: blom



STA. 45000+00 TO STA. 45015+00 PLAN VIEW  
SCALE: 1" = 50'



STA. 45015+00 TO STA. 45030+00 PLAN VIEW  
SCALE: 1" = 50'



IT IS A VIOLATION OF LAW FOR ANY PERSON, UNLESS THEY ARE ACTING UNDER THE DIRECTION OF A LICENSED PROFESSIONAL ENGINEER, ARCHITECT, LANDSCAPE ARCHITECT OR LAND SURVEYOR TO ALTER AN ITEM IN ANY WAY. IF AN ITEM BEARING THE STAMP OF A LICENSED PROFESSIONAL IS ALTERED, THE ALTERING ENGINEER, ARCHITECT, LANDSCAPE ARCHITECT OR LAND SURVEYOR SHALL STAMP THE DOCUMENT AND INCLUDE THE NOTATION "ALTERED BY" FOLLOWED BY THEIR SIGNATURE, THE DATE OF SUCH ALTERATION, AND A SPECIFIC DESCRIPTION OF THE ALTERATION.

No.	DATE	SUBMITTAL / REVISION DESCRIPTION	DB	APP
0	07/26/2023	ISSUED FOR CONSTRUCTION SUBMISSION	BL	SL

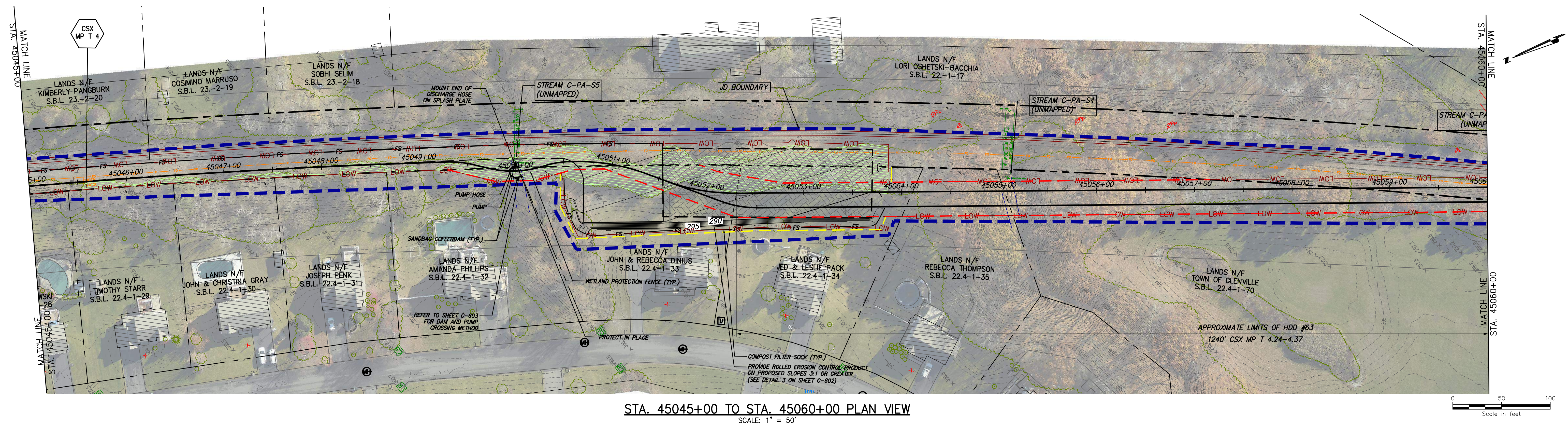
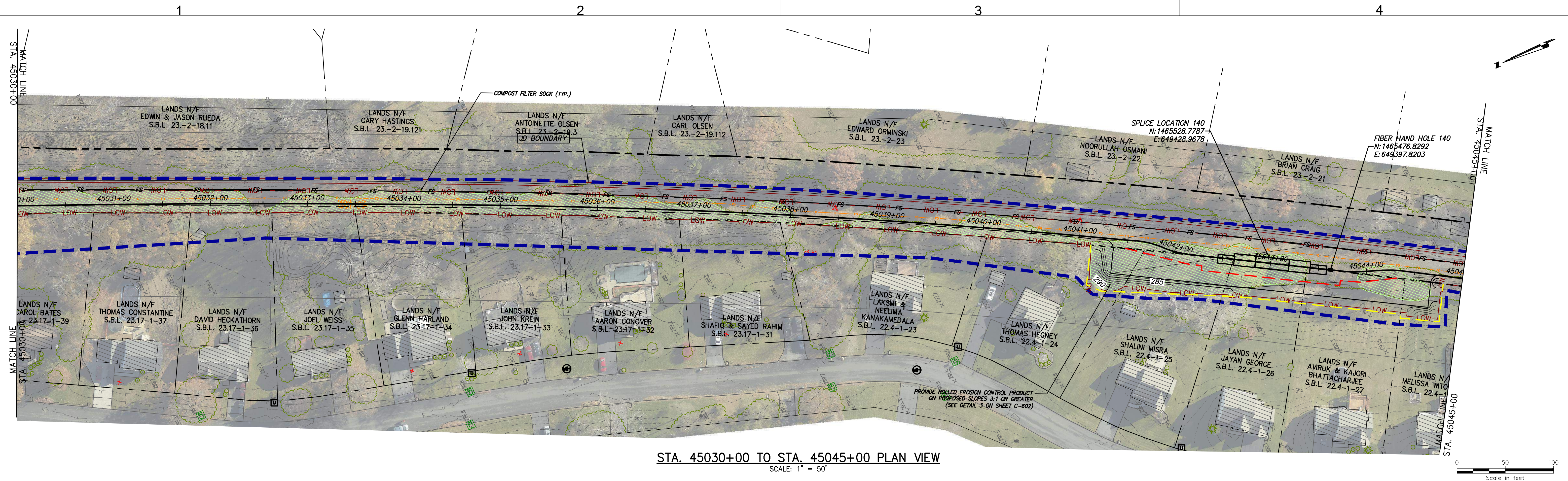
CHAMPLAIN HUDSON POWER EXPRESS  
SEGMENT 7 (PACKAGE 4B) - CSX - PAN AM SOUTHERN  
EROSION AND SEDIMENT CONTROL PLAN  
STA. 45000+00 TO STA. 45030+00

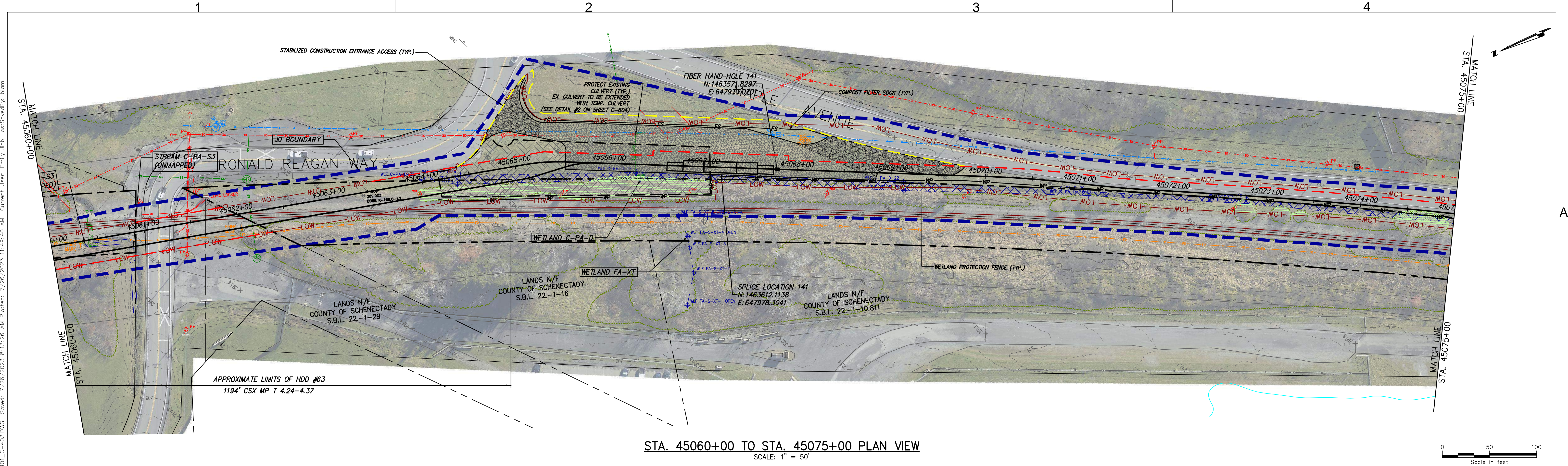
**C-401**

DRAWN BY:	DESIGNED BY:	APPROVED BY:	SCALE	AS NOTED	DATE
BL	BL	SL	REV. NO.	0	07/26/2023

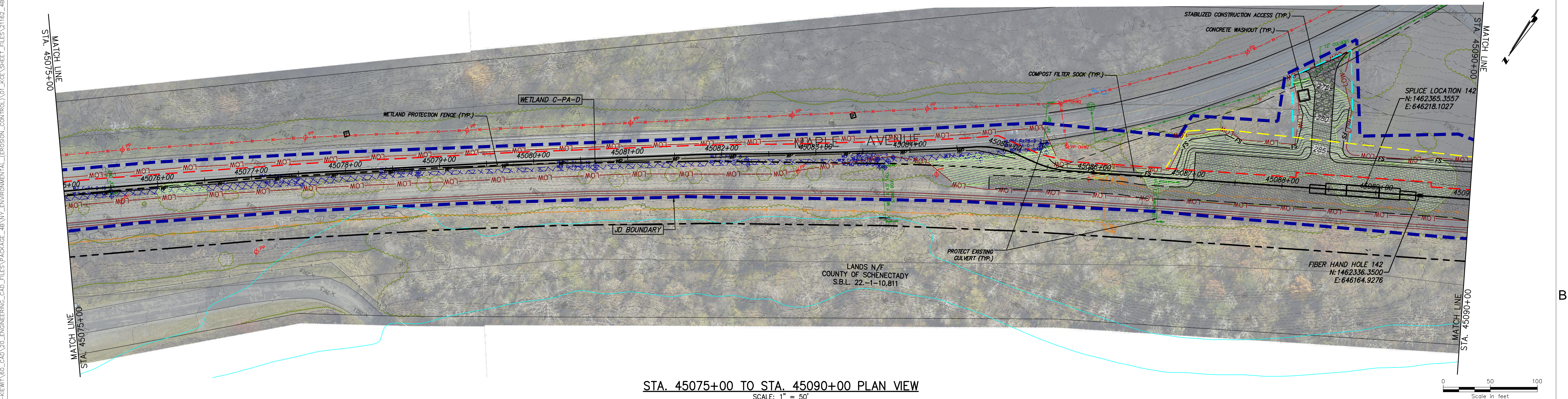
KIEWIT PROJECT NO.	KC PROJECT NO.	DRAWING NO.
21162	120174	C-401

DATE	SH.NO.
07/26/2023	OF






STA. 45060+00 TO STA. 45075+00 PLAN VIEW  
SCALE: 1" = 50'



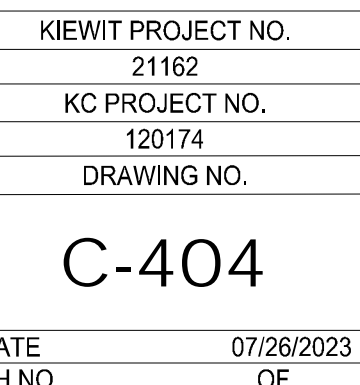
STA. 45075+00 TO STA. 45090+00 PLAN VIEW  
SCALE: 1" = 50'



A horizontal scale bar with a black and white alternating pattern. It is labeled "Scale in feet" below the bar. The bar has tick marks at 0, 50, and 100 feet.



0 50 100  
Scale in feet





SCALE: 1" = 50'



SCALE: 1" = 50'

