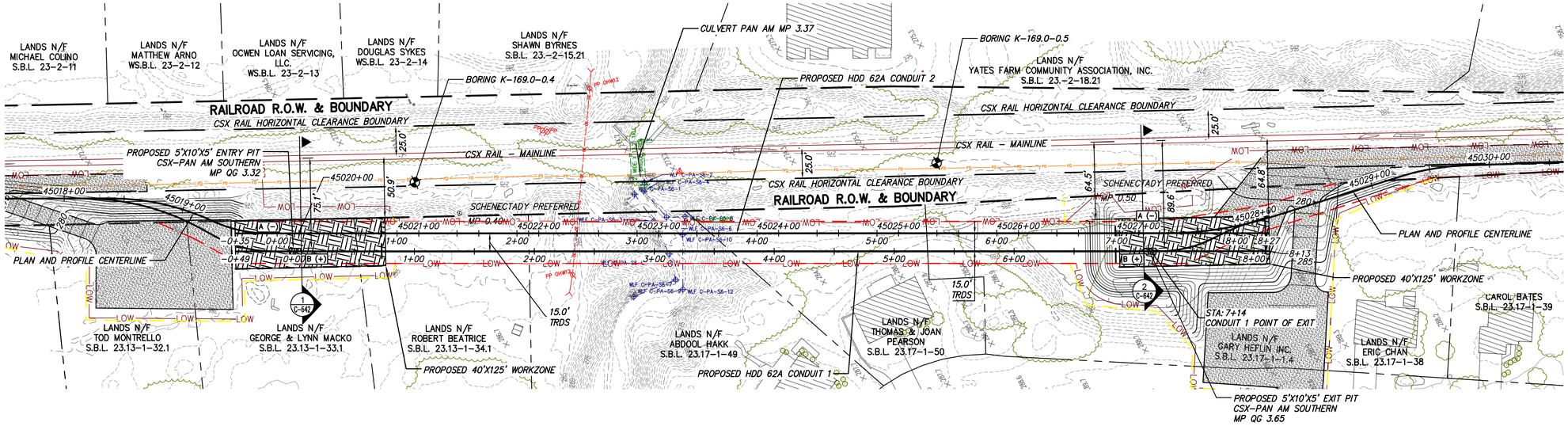


0 50 100
Scale in feet

## PROPOSED HDD 62A PLAN VIEW

CONDUIT 1

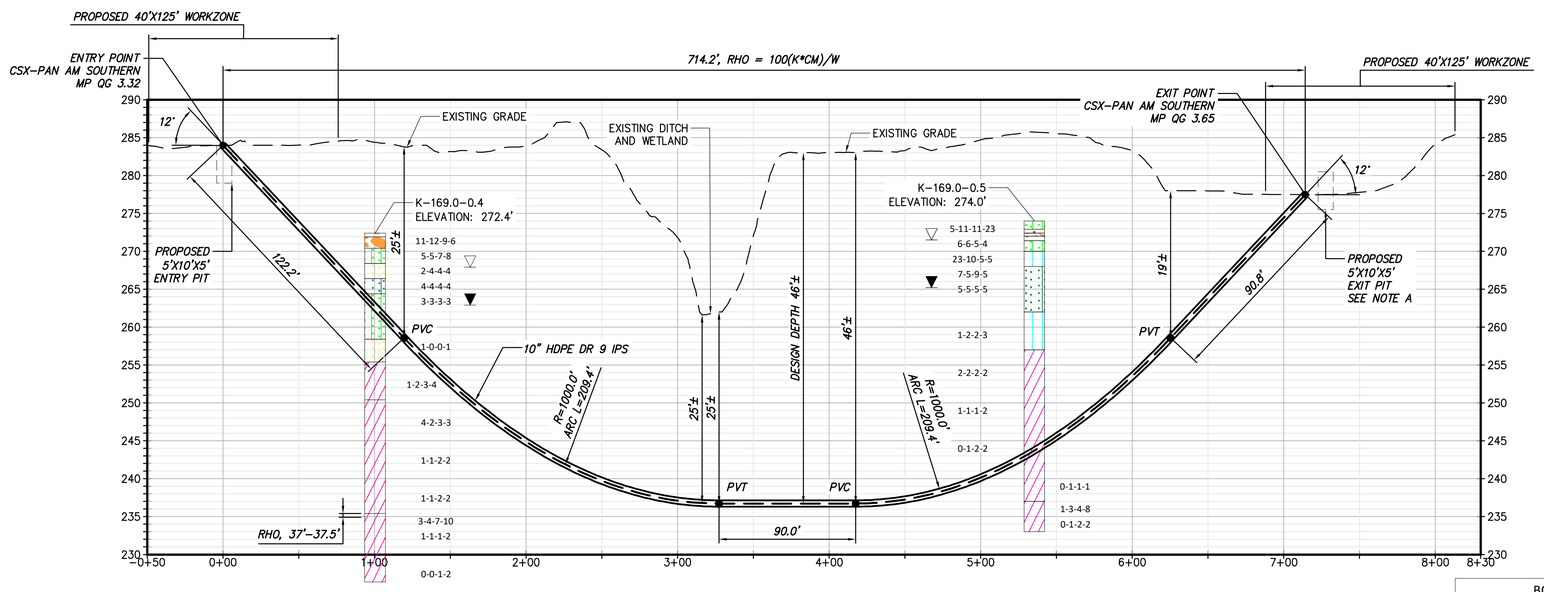


0 50 100
Scale in feet

## PROPOSED HDD 62A PROFILE

CONDUIT 1

NOTES:
A. DUE TO TEMPORARY GRADING THE PIT IS SHIFTED WITH RESPECT TO TEMPORARY GRADING AND LENGTHENS THE APPARENT HDD WHILE LEAVING THE PERMITTED AND ENGINEERED POINT AT ACTUAL PERMANENT GRADE.

BORING LOG STRIP LEGEND

B101

Blow Counts per 6" = 10-10-10
Recovery %/RQD % = 95%/90%
11000psi =UCS

2D strip logs shown at 10x exaggeration
3D strip logs have no exaggeration

Legend

| | |
|---|---|
| ASPHALT | Asphalt |
| Bedrock | Bedrock |
| Boulder | Boulder |
| CH | Fat CLAY |
| CH-MH | SILTY Fat CLAY |
| CL | Lean CLAY |
| CL-ML | SILTY CLAY |
| CONCRETE | Concrete |
| Fill | Fill |
| GC | CLAYEY GRAVEL |
| GC-GM | SILTY CLAYEY GRAVEL |
| GM | SILTY GRAVEL |
| GP | Poorly Graded GRAVEL |
| GP-GC | Poorly Graded Gravel with CLAY |
| GP-GM | Poorly Graded GRAVEL with SILT |
| GW | Well Graded GRAVEL |
| GW-GC | Well Graded GRAVEL with CLAY |
| GW-GM | Well Graded GRAVEL with SILT |
| Limestone | Limestone |
| MH | Elastic SILT |
| ML | SILT |
| OH | ORGANIC Fat CLAY |
| OL | ORGANIC Lean CLAY |
| OL/OH | ORGANIC SOIL |
| PT | PEAT |
| Rock | Rock |
| Sandstone | Sandstone |
| SC | CLAYEY SAND |
| SC-SM | SILT, CLAYEY SAND |
| SHALE | Shale |
| SILTSTONE | Siltstone |
| SM | SILTY SAND |
| SP | Poorly Graded SAND |
| SP-SC | Poorly Graded SAND with CLAY |
| SP-SM | Poorly Graded SAND with SILT |
| SW | Well graded SAND |
| SW-SC | Well Graded SAND with CLAY |
| SW-SM | Well Graded SAND with SILT |
| Topsoil | Topsoil |
| USGS 601 | Gravel or Conglomerate 1 |
| USGS 654 | Subgraywacke |
| USGS 670 | Interbedded Sandstone and Shale |
| USGS 702 | Quartzite |
| USGS 705 | Schist |
| USGS 705 | Schist |
| USGS 708 | Gneiss |
| USGS 708 | Gneiss |
| USGS 718 | Granite 1 |
| Void | Void |
| Water | Water |
| Weathered Rock | Undefined |
| Water Table | Water Table during drilling |
| Delayed Water Table | Water Table after drilling |

CHPE Champlain Hudson Power Express

Kiewit

CHA
III Winners Circle, PO Box 5269
Albany, NY 12205-0269
518.453.4500 . www.chacompanies.com

IT IS A VIOLATION OF LAW FOR ANY PERSON, UNLESS THEY ARE ACTING UNDER THE DIRECTION OF A LICENSED PROFESSIONAL ENGINEER, ARCHITECT, LANDSCAPE ARCHITECT OR LAND SURVEYOR TO ALTER AN ITEM IN ANY WAY. IF AN ITEM BEARING THE STAMP OF A LICENSED PROFESSIONAL IS ALTERED, THE ALTERING ENGINEER, ARCHITECT, LANDSCAPE ARCHITECT OR LAND SURVEYOR SHALL STAMP THE DOCUMENT AND INCLUDE THE NOTATION "ALTERED BY" FOLLOWED BY THEIR SIGNATURE, THE DATE OF SUCH ALTERATION, AND A SPECIFIC DESCRIPTION OF THE ALTERATION.

| No. | DATE | SUBMITTAL / REVISION DESCRIPTION | DB | APP |
|---|---|---|---|---|
| 0 | 07/28/2023 | ISSUED FOR CONSTRUCTION SUBMISSION | SPB | JEO |

# CHAMPLAIN HUDSON POWER EXPRESS
## SEGMENT 7 (PACKAGE 4B) - CSX - PAN AM SOUTHERN
## PLAN AND PROFILE - HDD 62A, CONDUIT 1

KIEWIT PROJECT NO. 21162
CHA PROJECT NO. 066076
DRAWING NO. **C-302**

DRAWN BY: RAC | DESIGNED BY: RAC | APPROVED BY: JEO | SCALE AS NOTED | REV. NO. X | DATE 07/28/2023 | SH.NO.

File: V:\PROJECTS\ANY\K6\066076.000\09_DESIGN\DRAWINGS\01_SHEETS\DESIGN PACKAGE 4\DESIGN PACKAGE B\066076_P4B - C-302 - C-302A.DWG Saved: 7/26/2023 Plotted: 7/26/2023 8:55:41 AM Current User: Snyder, Morgan LastSavedBy: 8275
7/26/2023 6:08:55 AM

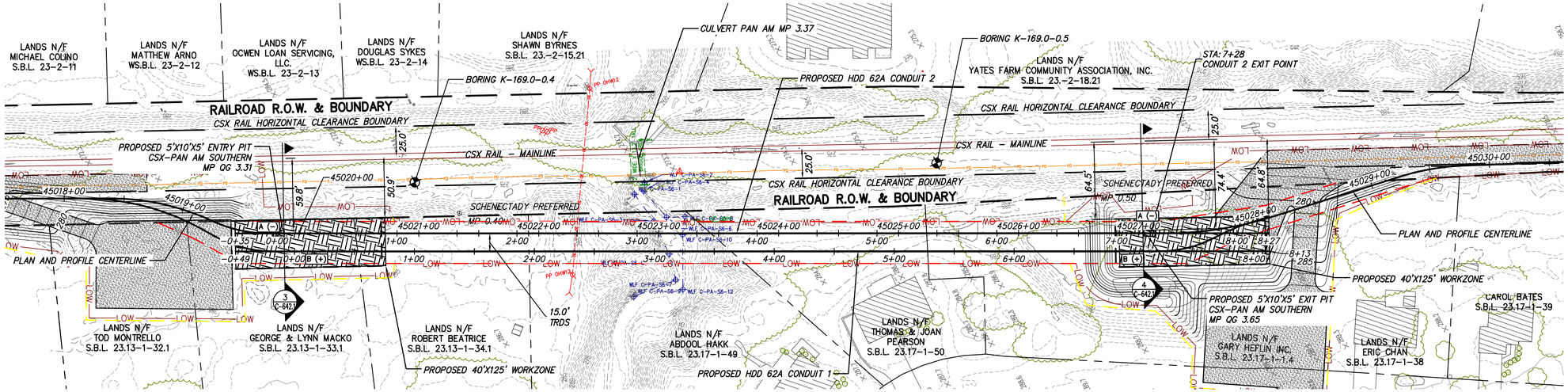


0 50 100
Scale in feet

## PROPOSED HDD 62A PLAN VIEW

CONDUIT 2

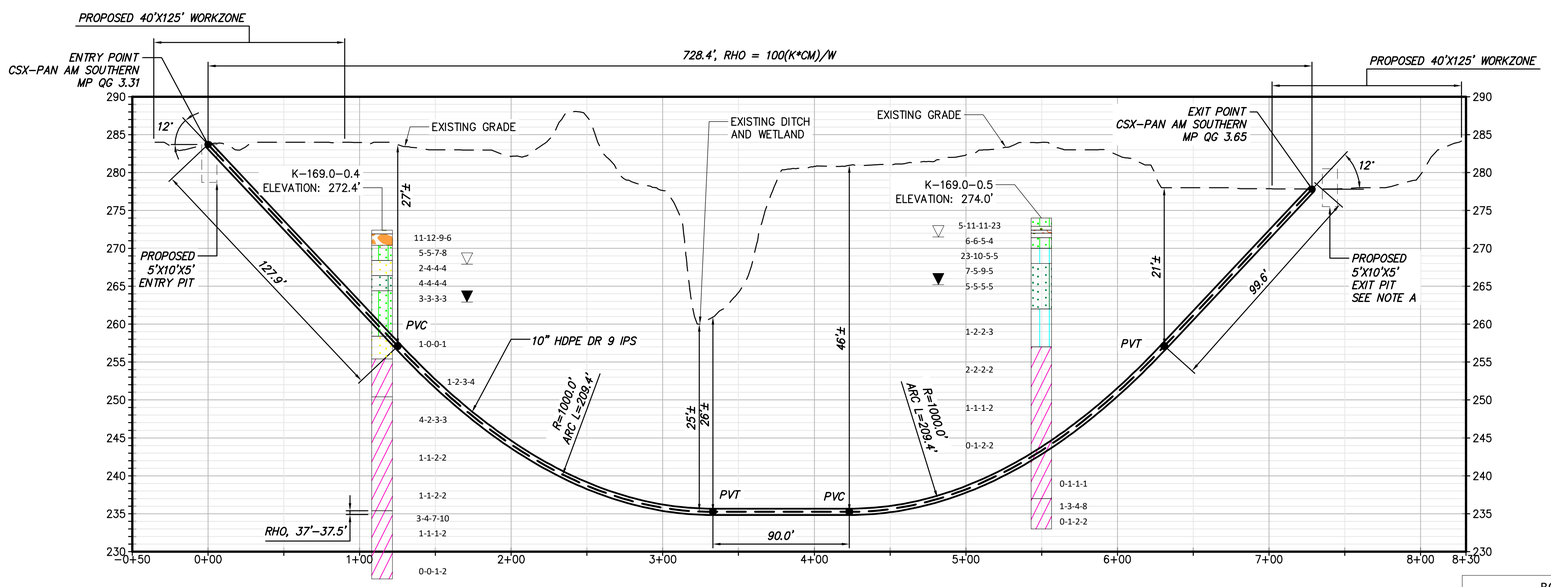


20 10 0
0 50 100
Scale in feet

## PROPOSED HDD 62A PROFILE

CONDUIT 2

NOTES:

A. DUE TO TEMPORARY GRADING THE PIT IS SHIFTED WITH RESPECT TO TEMPORARY GRADING AND LENGTHENS THE APPARENT HDD WHILE LEAVING THE PERMITTED AND ENGINEERED POINT AT ACTUAL PERMANENT GRADE.

### BORING LOG STRIP LEGEND

B101

Blow Counts per 6" = 10-10-10

Recovery %/RQD % = 95%/90%

11000psi =UCS

2D strip logs shown at 10x exaggeration

3D strip logs have no exaggeration

### Legend

| | | |
|---|---|---|
| | ASPHALT | Asphalt |
| | Bedrock | Bedrock |
| | Boulder | Boulder |
| | CH | Fat CLAY |
| | CH-MH | SILTY Fat CLAY |
| | CL | Lean CLAY |
| | CL-ML | SILTY CLAY |
| | CONCRETE | Concrete |
| | Fill | Fill |
| | GC | CLAYEY GRAVEL |
| | GC-GM | SILTY CLAYEY GRAVEL |
| | GM | SILTY GRAVEL |
| | GP | Poorly Graded GRAVEL |
| | GP-GC | Poorly Graded Gravel with CLAY |
| | GP-GM | Poorly Graded GRAVEL with SILT |
| | GW | Well Graded GRAVEL |
| | GW-GC | Well Graded GRAVEL with CLAY |
| | GW-GM | Well Graded GRAVEL with SILT |
| | Limestone | Limestone |
| | MH | Elastic SILT |
| | ML | SILT |
| | OH | ORGANIC Fat CLAY |
| | OL | ORGANIC Lean CLAY |
| | OL/OH | ORGANIC SOIL |
| | PT | PEAT |
| | Rock | Rock |
| | Sandstone | Sandstone |
| | SC | CLAYEY SAND |
| | SC-SM | SILT, CLAYEY SAND |
| | SHALE | Shale |
| | SILTSTONE | Siltstone |
| | SM | SILTY SAND |
| | SP | Poorly Graded SAND |
| | SP-SC | Poorly Graded SAND with CLAY |
| | SP-SM | Poorly Graded SAND with SILT |
| | SW | Well graded SAND |
| | SW-SC | Well Graded SAND with CLAY |
| | SW-SM | Well Graded SAND with SILT |
| | Topsoil | Topsoil |
| | USGS 601 | Gravel or Conglomerate 1 |
| | USGS 654 | Subgraywacke |
| | USGS 670 | Interbedded Sandstone and Shale |
| | USGS 702 | Quartzite |
| | USGS 705 | Schist |
| | USGS 705 | Schist |
| | USGS 708 | Gneiss |
| | USGS 708 | Gneiss |
| | USGS 718 | Granite 1 |
| | Void | Void |
| | Water | Water |
| | Weathered Rock | Undefined |
| ▼ | Water Table | Water Table during drilling |
| ▽ | Delayed Water Table | Water Table after drilling |

CHPE Champlain Hudson Power Express

Kiewit

CHA
III Winners Circle, PO Box 5269
Albany, NY 12205-0269
518.453.4500 . www.chacompanies.com

IT IS A VIOLATION OF LAW FOR ANY PERSON, UNLESS THEY ARE ACTING UNDER THE DIRECTION OF A LICENSED PROFESSIONAL ENGINEER, ARCHITECT, LANDSCAPE ARCHITECT OR LAND SURVEYOR TO ALTER AN ITEM IN ANY WAY. IF AN ITEM BEARING THE STAMP OF A LICENSED PROFESSIONAL IS ALTERED, THE ALTERING ENGINEER, ARCHITECT, LANDSCAPE ARCHITECT OR LAND SURVEYOR SHALL STAMP THE DOCUMENT AND INCLUDE THE NOTATION "ALTERED BY" FOLLOWED BY THEIR SIGNATURE, THE DATE OF SUCH ALTERATION, AND A SPECIFIC DESCRIPTION OF THE ALTERATION.

| No. | DATE | SUBMITTAL / REVISION DESCRIPTION | DB | APP |
|---|---|---|---|---|
| 0 | 07/28/2023 | ISSUED FOR CONSTRUCTION SUBMISSION | SPB | JEO |

# CHAMPLAIN HUDSON POWER EXPRESS
## SEGMENT 7 (PACKAGE 4B) - CSX - PAN AM SOUTHERN
### PLAN AND PROFILE - HDD 62A, CONDUIT 2

KIEWIT PROJECT NO. 21162
CHA PROJECT NO. 066076
DRAWING NO. **C-302A**

DRAWN BY: RAC DESIGNED BY: RAC APPROVED BY: JEO
SCALE AS NOTED DATE 07/28/2023
REV. NO. X SH.NO.

File: V:\PROJECTS\ANY\K6\066076.000\09_DESIGN\DRAWINGS\01_SHEETS\DESIGN PACKAGE 4\DESIGN PACKAGE B\066076_P4B - C-302 - C-302A.DWG Saved: 7/26/2023 6:08:55 AM Plotted: 7/26/2023 8:56:24 AM Current User: Snyder, Morgan LastSavedBy: 8275

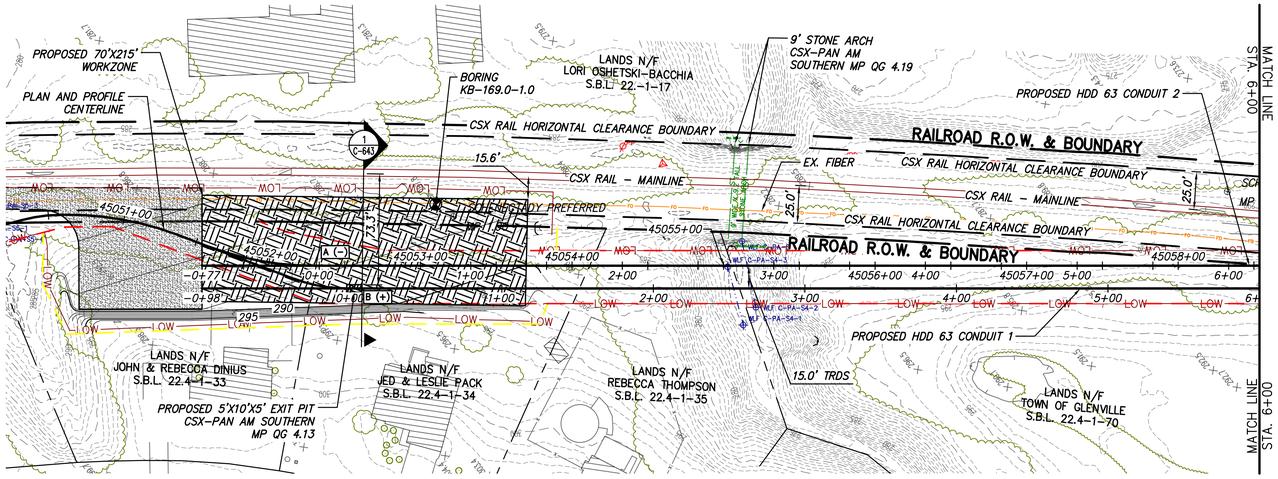


0 50 100
Scale in feet

## PROPOSED HDD 63 PLAN VIEW

CONDUIT 1

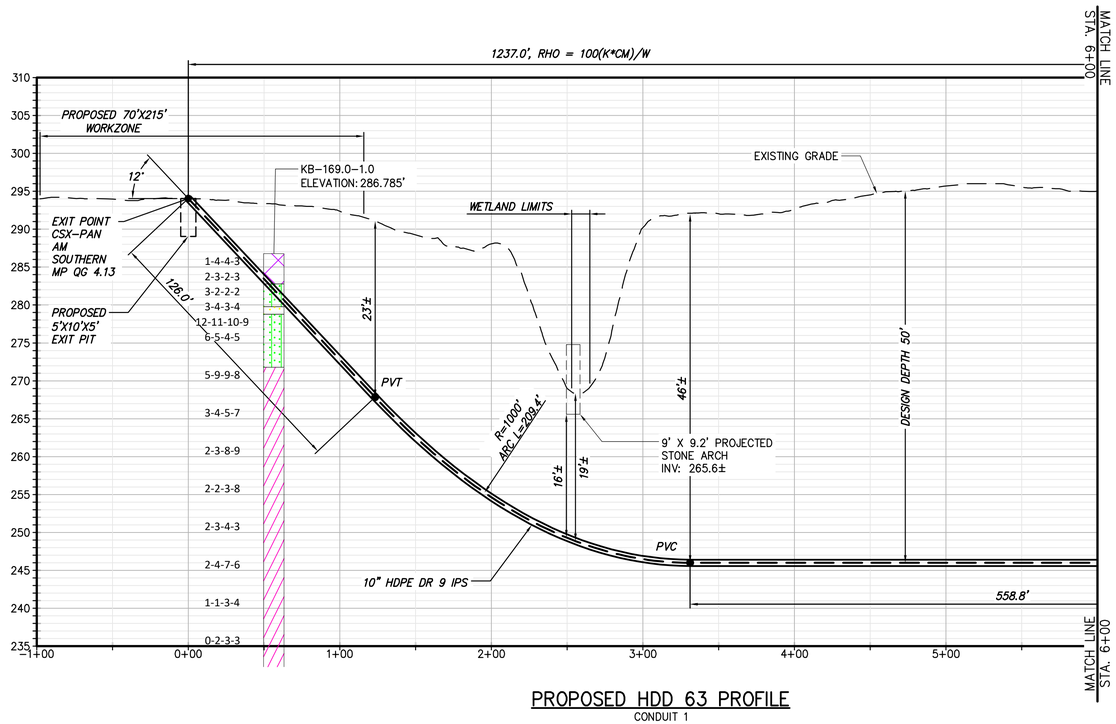


## PROPOSED HDD 63 PROFILE

CONDUIT 1

20 10 0
0 50 100
Scale in feet

### BORING LOG STRIP LEGEND

B101

Blow Counts per 6" = 10-10-10
Recovery %/RQD % = 95%/90%
11000psi =UCS

2D strip logs shown at 10x exaggeration
3D strip logs have no exaggeration

| Legend | |
|---|---|
| ASPHALT | Asphalt |
| Bedrock | Bedrock |
| Boulder | Boulder |
| CH | Fat CLAY |
| CH-MH | SILTY Fat CLAY |
| CL | Lean CLAY |
| CL-ML | SILTY CLAY |
| CONCRETE | Concrete |
| Fill | Fill |
| GC | CLAYEY GRAVEL |
| GC-GM | SILTY CLAYEY GRAVEL |
| GM | SILTY GRAVEL |
| GP | Poorly Graded GRAVEL |
| GP-GC | Poorly Graded Gravel with CLAY |
| GP-GM | Poorly Graded GRAVEL with SILT |
| GW | Well Graded GRAVEL |
| GW-GC | Well Graded GRAVEL with CLAY |
| GW-GM | Well Graded GRAVEL with SILT |
| Limestone | Limestone |
| MH | Elastic SILT |
| ML | SILT |
| OH | ORGANIC Fat CLAY |
| OL | ORGANIC Lean CLAY |
| OL/OH | ORGANIC SOIL |
| PT | PEAT |
| Rock | Rock |
| Sandstone | Sandstone |
| SC | CLAYEY SAND |
| SC-SM | SILT, CLAYEY SAND |
| SHALE | Shale |
| SILTSTONE | Siltstone |
| SM | SILTY SAND |
| SP | Poorly Graded SAND |
| SP-SC | Poorly Graded SAND with CLAY |
| SP-SM | Poorly Graded SAND with SILT |
| SW | Well graded SAND |
| SW-SC | Well Graded SAND with CLAY |
| SW-SM | Well Graded SAND with SILT |
| Topsoil | Topsoil |
| USGS 601 | Gravel or Conglomerate 1 |
| USGS 654 | Subgraywacke |
| USGS 670 | Interbedded Sandstone and Shale |
| USGS 702 | Quartzite |
| USGS 705 | Schist |
| USGS 705 | Schist |
| USGS 708 | Gneiss |
| USGS 708 | Gneiss |
| USGS 718 | Granite 1 |
| Void | Void |
| Water | Water |
| Weathered Rock | Undefined |
| Water Table | Water Table during drilling |
| Delayed Water Table | Water Table after drilling |

CHPE Champlain Hudson Power Express

Kiewit

CHA
III Winners Circle, PO Box 5269
Albany, NY 12205-0269
518.453.4500 . www.chacompanies.com

IT IS A VIOLATION OF LAW FOR ANY PERSON, UNLESS THEY ARE ACTING UNDER THE DIRECTION OF A LICENSED PROFESSIONAL ENGINEER, ARCHITECT, LANDSCAPE ARCHITECT OR LAND SURVEYOR TO ALTER AN ITEM IN ANY WAY. IF AN ITEM BEARING THE STAMP OF A LICENSED PROFESSIONAL IS ALTERED, THE ALTERING ENGINEER, ARCHITECT, LANDSCAPE ARCHITECT OR LAND SURVEYOR SHALL STAMP THE DOCUMENT AND INCLUDE THE NOTATION "ALTERED BY" FOLLOWED BY THEIR SIGNATURE, THE DATE OF SUCH ALTERATION, AND A SPECIFIC DESCRIPTION OF THE ALTERATION.

| No. | DATE | SUBMITTAL / REVISION DESCRIPTION | DB | APP |
|---|---|---|---|---|
| 0 | 07/28/2023 | ISSUED FOR CONSTRUCTION SUBMISSION | SPB | JEO |

# CHAMPLAIN HUDSON POWER EXPRESS
## SEGMENT 7 (PACKAGE 4B) - CSX - PAN AM SOUTHERN
## PLAN AND PROFILE - HDD 63, CONDUIT 1

KIEWIT PROJECT NO. 21162
CHA PROJECT NO. 066076
DRAWING NO. **C-303**

DRAWN BY: JAS | DESIGNED BY: JDL | APPROVED BY: JEO | SCALE AS NOTED | REV. NO. 1 | DATE 07/28/2023 | SH.NO.

File: V:\PROJECTS\ANY\K6\066076.000\09_DESIGN\DRAWINGS\01_SHEETS\DESIGN PACKAGE 4\DESIGN PACKAGE B\066076_P4B - C-303 - C-303A1.DWG Saved: 7/26/2023 6:09:16 AM Plotted: 7/26/2023 9:00:30 AM Current User: Snyder, Morgan LastSavedBy: 6043

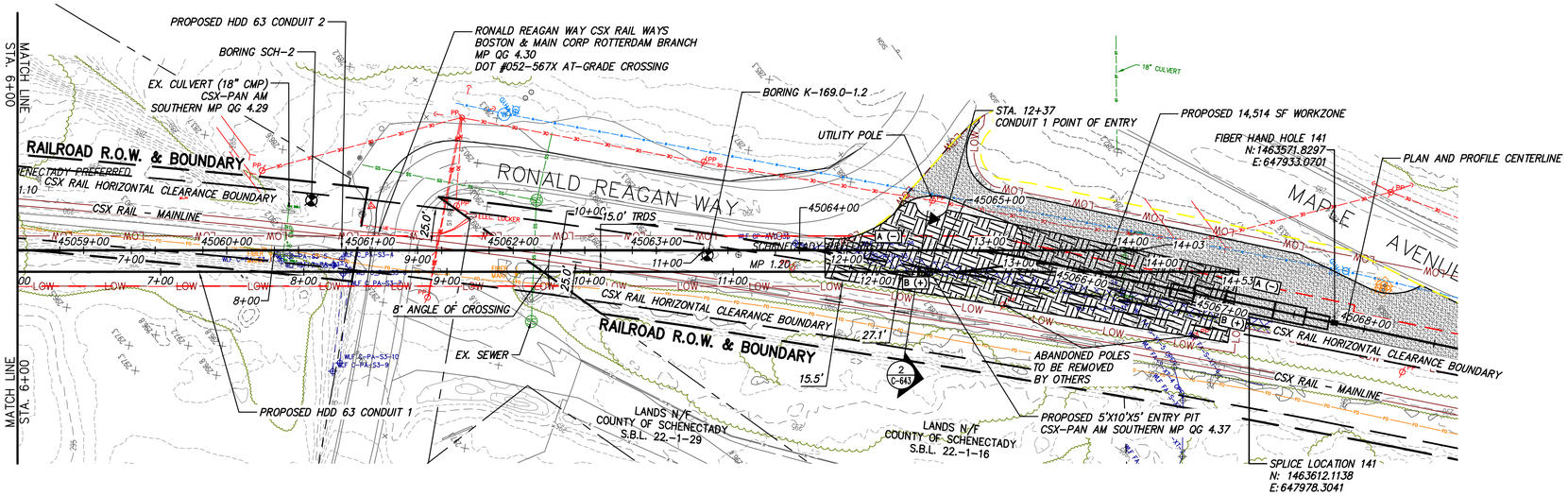


0 50 100
Scale in feet

## PROPOSED HDD 63 PLAN VIEW

CONDUIT 1

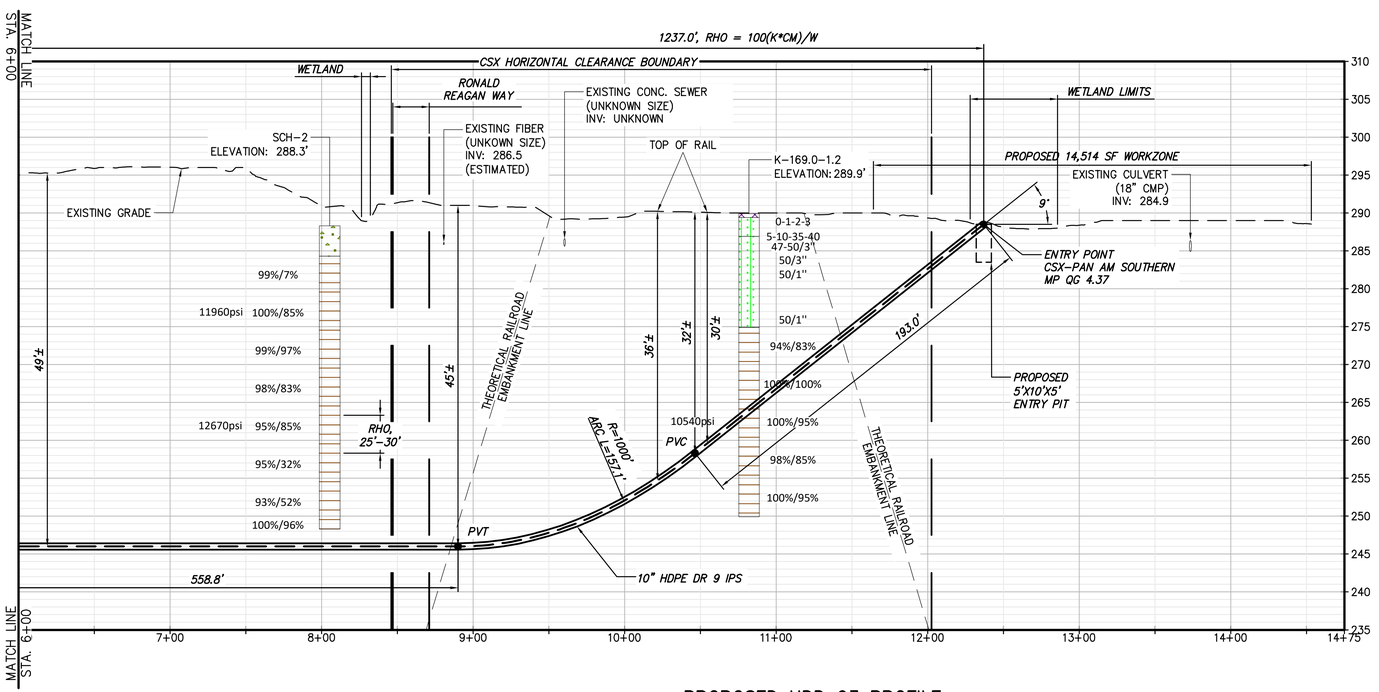


## PROPOSED HDD 63 PROFILE

CONDUIT 1

20 10 0
0 50 100
Scale in feet

| Legend | | |
|---|---|---|
| | ASPHALT | Asphalt |
| | Bedrock | Bedrock |
| | Boulder | Boulder |
| | CH | Fat CLAY |
| | CH-MH | SILTY Fat CLAY |
| | CL | Lean CLAY |
| | CL-ML | SILTY CLAY |
| | CONCRETE | Concrete |
| | Fill | Fill |
| | GC | CLAYEY GRAVEL |
| | GC-GM | SILTY CLAYEY GRAVEL |
| | GM | SILTY GRAVEL |
| | GP | Poorly Graded GRAVEL |
| | GP-GC | Poorly Graded Gravel with CLAY |
| | GP-GM | Poorly Graded GRAVEL with SILT |
| | GW | Well Graded GRAVEL |
| | GW-GC | Well Graded GRAVEL with CLAY |
| | GW-GM | Well Graded GRAVEL with SILT |
| | Limestone | Limestone |
| | MH | Elastic SILT |
| | ML | SILT |
| | OH | ORGANIC Fat CLAY |
| | OL | ORGANIC Lean CLAY |
| | OL/OH | ORGANIC SOIL |
| | PT | PEAT |
| | Rock | Rock |
| | Sandstone | Sandstone |
| | SC | CLAYEY SAND |
| | SC-SM | SILT, CLAYEY SAND |
| | SHALE | Shale |
| | SILTSTONE | Siltstone |
| | SM | SILTY SAND |
| | SP | Poorly Graded SAND |
| | SP-SC | Poorly Graded SAND with CLAY |
| | SP-SM | Poorly Graded SAND with SILT |
| | SW | Well graded SAND |
| | SW-SC | Well Graded SAND with CLAY |
| | SW-SM | Well Graded SAND with SILT |
| | Topsoil | Topsoil |
| | USGS 601 | Gravel or Conglomerate 1 |
| | USGS 654 | Subgraywacke |
| | USGS 670 | Interbedded Sandstone and Shale |
| | USGS 702 | Quartzite |
| | USGS 705 | Schist |
| | USGS 705 | Schist |
| | USGS 708 | Gneiss |
| | USGS 708 | Gneiss |
| | USGS 718 | Granite 1 |
| | Void | Void |
| | Water | Water |
| | Weathered Rock | Undefined |
| ▼ | Water Table | Water Table during drilling |
| ▽ | Delayed Water Table | Water Table after drilling |

BORING LOG STRIP LEGEND

B101

Blow Counts per 6" = 10-10-10

Recovery %/RQD % = 95%/90%

11000psi =UCS

2D strip logs shown at 10x exaggeration

3D strip logs have no exaggeration

CHPE Champlain Hudson Power Express

Kiewit

CHA
III Winners Circle, PO Box 5269
Albany, NY 12205-0269
518.453.4500 . www.chacompanies.com

IT IS A VIOLATION OF LAW FOR ANY PERSON, UNLESS THEY ARE ACTING UNDER THE DIRECTION OF A LICENSED PROFESSIONAL ENGINEER, ARCHITECT, LANDSCAPE ARCHITECT OR LAND SURVEYOR TO ALTER AN ITEM IN ANY WAY. IF AN ITEM BEARING THE STAMP OF A LICENSED PROFESSIONAL IS ALTERED, THE ALTERING ENGINEER, ARCHITECT, LANDSCAPE ARCHITECT OR LAND SURVEYOR SHALL STAMP THE DOCUMENT AND INCLUDE THE NOTATION "ALTERED BY" FOLLOWED BY THEIR SIGNATURE, THE DATE OF SUCH ALTERATION, AND A SPECIFIC DESCRIPTION OF THE ALTERATION.

| No. | DATE | SUBMITTAL / REVISION DESCRIPTION | DB | APP |
|---|---|---|---|---|
| 0 | 07/28/2023 | ISSUED FOR CONSTRUCTION SUBMISSION | SPB | JEO |

# CHAMPLAIN HUDSON POWER EXPRESS
## SEGMENT 7 (PACKAGE 4B) - CSX - PAN AM SOUTHERN
## PLAN AND PROFILE - HDD 63, CONDUIT 1

KIEWIT PROJECT NO. 21162
CHA PROJECT NO. 066076
DRAWING NO. **C-303.1**

DRAWN BY: JAS | DESIGNED BY: JDL | APPROVED BY: JEO | SCALE AS NOTED | DATE 07/28/2023 | REV. NO. 1 | SH.NO.

File: V:\PROJECTS\ANY\K6\066076.000\09_DESIGN\DRAWINGS\01_SHEETS\DESIGN PACKAGE 4\DESIGN PACKAGE B\066076_P4B - C-303 - C-303A1.DWG Saved: 7/26/2023 6:09:16 AM Plotted: 7/26/2023 9:01:10 AM Current User: Snyder, Morgan LastSavedBy: 6043

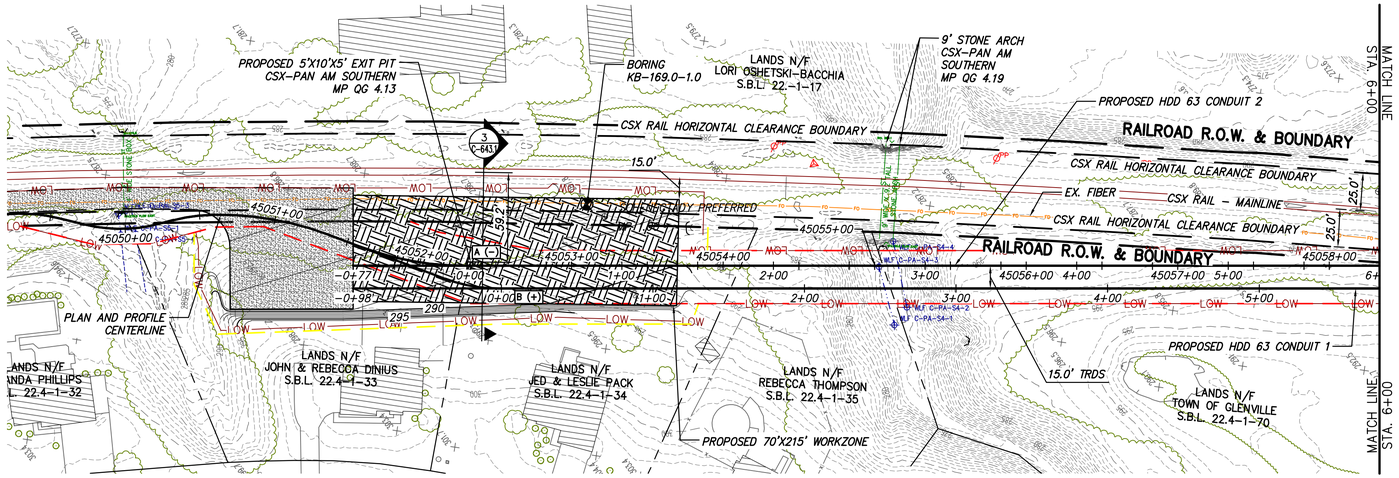


0 50 100
Scale in feet

## PROPOSED HDD 63 PLAN VIEW

CONDUIT 2




0 50 100
Scale in feet

## PROPOSED HDD 63 PROFILE

CONDUIT 2

### BORING LOG STRIP LEGEND

B101

Blow Counts per 6" = 10-10-10
Recovery %/RQD % = 95%/90%
11000psi =UCS

2D strip logs shown at 10x exaggeration
3D strip logs have no exaggeration

### Legend

| | | |
|---|---|---|
| | ASPHALT | Asphalt |
| | Bedrock | Bedrock |
| | Boulder | Boulder |
| | CH | Fat CLAY |
| | CH-MH | SILTY Fat CLAY |
| | CL | Lean CLAY |
| | CL-ML | SILTY CLAY |
| | CONCRETE | Concrete |
| | Fill | Fill |
| | GC | CLAYEY GRAVEL |
| | GC-GM | SILTY CLAYEY GRAVEL |
| | GM | SILTY GRAVEL |
| | GP | Poorly Graded GRAVEL |
| | GP-GC | Poorly Graded Gravel with CLAY |
| | GP-GM | Poorly Graded GRAVEL with SILT |
| | GW | Well Graded GRAVEL |
| | GW-GC | Well Graded GRAVEL with CLAY |
| | GW-GM | Well Graded GRAVEL with SILT |
| | Limestone | Limestone |
| | MH | Elastic SILT |
| | ML | SILT |
| | OH | ORGANIC Fat CLAY |
| | OL | ORGANIC Lean CLAY |
| | OL/OH | ORGANIC SOIL |
| | PT | PEAT |
| | Rock | Rock |
| | Sandstone | Sandstone |
| | SC | CLAYEY SAND |
| | SC-SM | SILT, CLAYEY SAND |
| | SHALE | Shale |
| | SILTSTONE | Siltstone |
| | SM | SILTY SAND |
| | SP | Poorly Graded SAND |
| | SP-SC | Poorly Graded SAND with CLAY |
| | SP-SM | Poorly Graded SAND with SILT |
| | SW | Well graded SAND |
| | SW-SC | Well Graded SAND with CLAY |
| | SW-SM | Well Graded SAND with SILT |
| | Topsoil | Topsoil |
| | USGS 601 | Gravel or Conglomerate 1 |
| | USGS 654 | Subgraywacke |
| | USGS 670 | Interbedded Sandstone and Shale |
| | USGS 702 | Quartzite |
| | USGS 705 | Schist |
| | USGS 705 | Schist |
| | USGS 708 | Gneiss |
| | USGS 708 | Gneiss |
| | USGS 718 | Granite 1 |
| | Void | Void |
| | Water | Water |
| | Weathered Rock | Undefined |
| ▼ | Water Table | Water Table during drilling |
| ▽ | Delayed Water Table | Water Table after drilling |

CHPE Champlain Hudson Power Express

Kiewit

CHA
III Winners Circle, PO Box 5269
Albany, NY 12205-0269
518.453.4500 . www.chacompanies.com

IT IS A VIOLATION OF LAW FOR ANY PERSON, UNLESS THEY ARE ACTING UNDER THE DIRECTION OF A LICENSED PROFESSIONAL ENGINEER, ARCHITECT, LANDSCAPE ARCHITECT OR LAND SURVEYOR TO ALTER AN ITEM IN ANY WAY. IF AN ITEM BEARING THE STAMP OF A LICENSED PROFESSIONAL IS ALTERED, THE ALTERING ENGINEER, ARCHITECT, LANDSCAPE ARCHITECT OR LAND SURVEYOR SHALL STAMP THE DOCUMENT AND INCLUDE THE NOTATION "ALTERED BY" FOLLOWED BY THEIR SIGNATURE, THE DATE OF SUCH ALTERATION, AND A SPECIFIC DESCRIPTION OF THE ALTERATION.

| No. | DATE | SUBMITTAL / REVISION DESCRIPTION | DB | APP |
|---|---|---|---|---|
| 0 | 07/28/2023 | ISSUED FOR CONSTRUCTION SUBMISSION | SPB | JEO |

# CHAMPLAIN HUDSON POWER EXPRESS
## SEGMENT 7 (PACKAGE 4B) - CSX - PAN AM SOUTHERN
## PLAN AND PROFILE - HDD 63, CONDUIT 2

DRAWN BY: JAS | DESIGNED BY: JDL | APPROVED BY: JEO | SCALE AS NOTED | REV. NO. 1

KIEWIT PROJECT NO. 21162
CHA PROJECT NO. 066076
DRAWING NO. **C-303A**
DATE 07/28/2023
SH.NO.

File: V:\PROJECTS\ANY\W6\066076.000\09_DESIGN\DRAWINGS\01_SHEETS\DESIGN PACKAGE 4\DESIGN PACKAGE B\066076_P4B - C-303 - C-303A1.DWG Saved: 7/26/2023 6:09:16 AM Plotted: 7/26/2023 9:01:58 AM Current User: Snyder, Morgan LastSavedBy: 6043

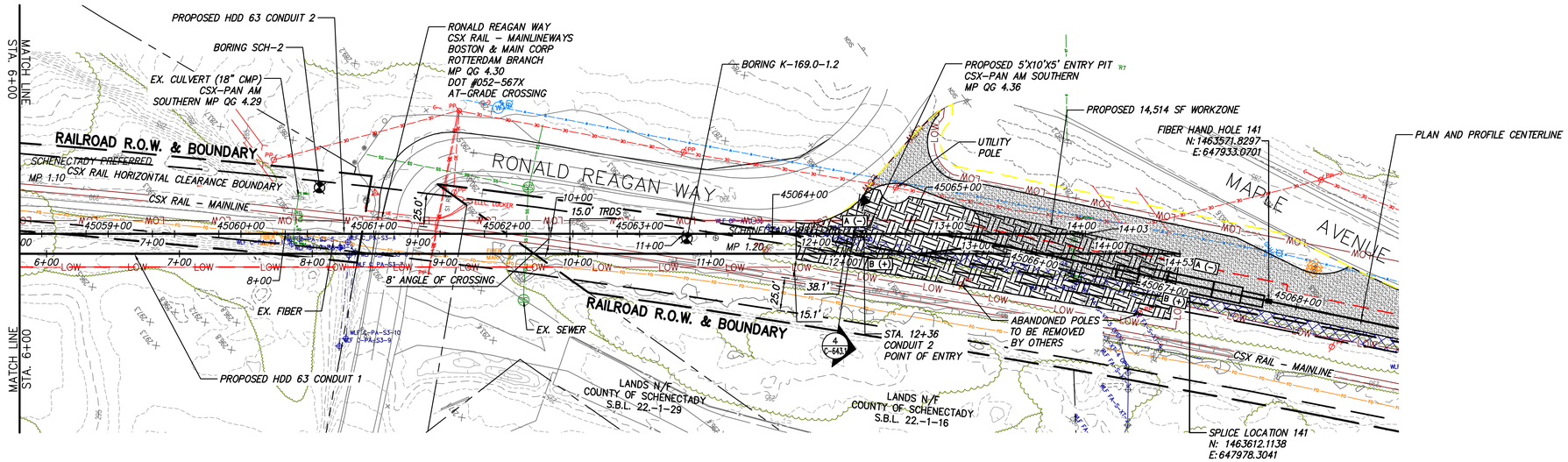


0 50 100
Scale in feet

## PROPOSED HDD 63 PLAN VIEW

CONDUIT 2




## PROPOSED HDD 63 PROFILE

CONDUIT 2

0 50 100
Scale in feet

20
10
0

### BORING LOG STRIP LEGEND

B101

Blow Counts per 6" = 10-10-10
Recovery %/RQD % = 95%/90%
11000psi =UCS

2D strip logs shown at 10x exaggeration
3D strip logs have no exaggeration

| Legend | |
|---|---|
| ASPHALT | Asphalt |
| Bedrock | Bedrock |
| Boulder | Boulder |
| CH | Fat CLAY |
| CH-MH | SILTY Fat CLAY |
| CL | Lean CLAY |
| CL-ML | SILTY CLAY |
| CONCRETE | Concrete |
| Fill | Fill |
| GC | CLAYEY GRAVEL |
| GC-GM | SILTY CLAYEY GRAVEL |
| GM | SILTY GRAVEL |
| GP | Poorly Graded GRAVEL |
| GP-GC | Poorly Graded Gravel with CLAY |
| GP-GM | Poorly Graded GRAVEL with SILT |
| GW | Well Graded GRAVEL |
| GW-GC | Well Graded GRAVEL with CLAY |
| GW-GM | Well Graded GRAVEL with SILT |
| Limestone | Limestone |
| MH | Elastic SILT |
| ML | SILT |
| OH | ORGANIC Fat CLAY |
| OL | ORGANIC Lean CLAY |
| OL/OH | ORGANIC SOIL |
| PT | PEAT |
| Rock | Rock |
| Sandstone | Sandstone |
| SC | CLAYEY SAND |
| SC-SM | SILT, CLAYEY SAND |
| SHALE | Shale |
| SILTSTONE | Siltstone |
| SM | SILTY SAND |
| SP | Poorly Graded SAND |
| SP-SC | Poorly Graded SAND with CLAY |
| SP-SM | Poorly Graded SAND with SILT |
| SW | Well graded SAND |
| SW-SC | Well Graded SAND with CLAY |
| SW-SM | Well Graded SAND with SILT |
| Topsoil | Topsoil |
| USGS 601 | Gravel or Conglomerate I |
| USGS 654 | Subgraywacke |
| USGS 670 | Interbedded Sandstone and Shale |
| USGS 702 | Quartzite |
| USGS 705 | Schist |
| USGS 705 | Schist |
| USGS 708 | Gneiss |
| USGS 708 | Gneiss |
| USGS 718 | Granite I |
| Void | Void |
| Water | Water |
| Weathered Rock | Undefined |
| Water Table | Water Table during drilling |
| Delayed Water Table | Water Table after drilling |

CHPE Champlain Hudson Power Express

Kiewit

CHA
III Winners Circle, PO Box 5269
Albany, NY 12205-0269
518.453.4500 . www.chacompanies.com

IT IS A VIOLATION OF LAW FOR ANY PERSON, UNLESS THEY ARE ACTING UNDER THE DIRECTION OF A LICENSED PROFESSIONAL ENGINEER, ARCHITECT, LANDSCAPE ARCHITECT OR LAND SURVEYOR TO ALTER AN ITEM IN ANY WAY. IF AN ITEM BEARING THE STAMP OF A LICENSED PROFESSIONAL IS ALTERED, THE ALTERING ENGINEER, ARCHITECT, LANDSCAPE ARCHITECT OR LAND SURVEYOR SHALL STAMP THE DOCUMENT AND INCLUDE THE NOTATION "ALTERED BY" FOLLOWED BY THEIR SIGNATURE, THE DATE OF SUCH ALTERATION, AND A SPECIFIC DESCRIPTION OF THE ALTERATION.

| No. | DATE | SUBMITTAL / REVISION DESCRIPTION | DB | APP |
|---|---|---|---|---|
| 0 | 07/28/2023 | ISSUED FOR CONSTRUCTION SUBMISSION | SPB | JEO |

# CHAMPLAIN HUDSON POWER EXPRESS
## SEGMENT 7 (PACKAGE 4B) - CSX - PAN AM SOUTHERN
## PLAN AND PROFILE - HDD 63, CONDUIT 2

KIEWIT PROJECT NO. 21162
CHA PROJECT NO. 066076
DRAWING NO. **C-303A.1**

DRAWN BY: JAS | DESIGNED BY: JDL | APPROVED BY: JEO | SCALE AS NOTED | REV. NO. 1 | DATE 07/28/2023 | SH.NO.

File: V:\PROJECTS\ANY\K6\066076.000\09_DESIGN\DRAWINGS\01_SHEETS\DESIGN PACKAGE 4\DESIGN PACKAGE B\066076_P4B - C-303 - C-303A1.DWG Saved: 7/26/2023 6:09:16 AM Plotted: 7/26/2023 9:02:41 AM Current User: Snyder, Morgan LastSavedBy: 6043

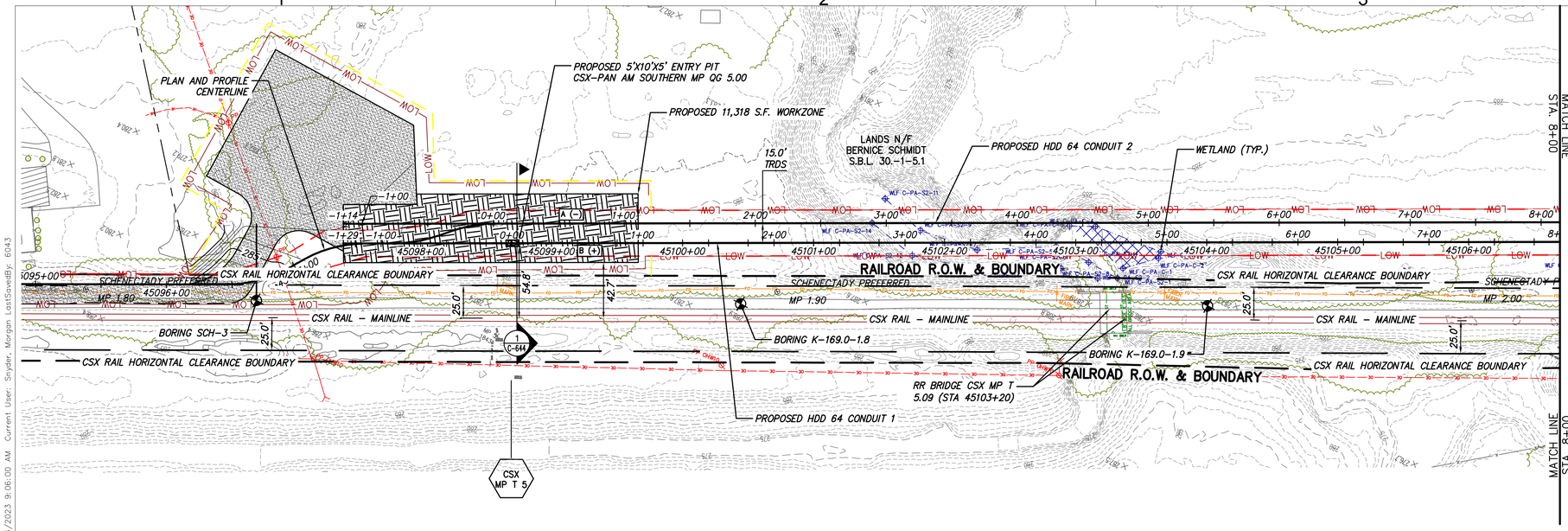


## PROPOSED HDD 64 PLAN VIEW

CONDUIT 1

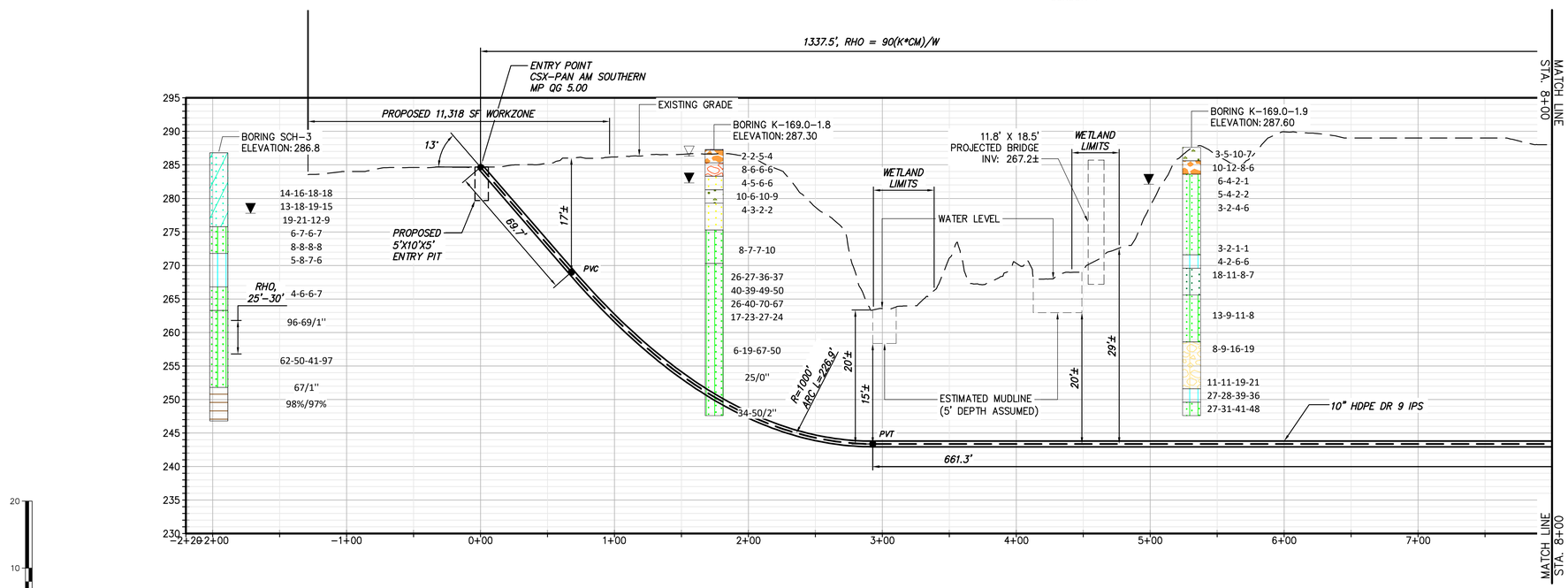


## PROPOSED HDD 64 PROFILE

CONDUIT 1

NOTE:
1. HDD SUBCONTRACTOR SHALL INCLUDE A GEOTECHNICAL BORE NEAR THE PVC ON ENTRY TANGENT TO 10' BELOW BEDROCK OR 50' DEEP, WHICHEVER IS LESS, TO UNDERSTAND THE ENTRY CONDITIONS MADE UNCERTAIN BASED ON BORE SCH-3'S ROCK

BORING LOG STRIP LEGEND

B101

Blow Counts per 6" = 10-10-10

Recovery %/RQD % = 95%/90%

11000psi =UCS

2D strip logs shown at 10x exaggeration

3D strip logs have no exaggeration

Legend

| | |
|---|---|
| ASPHALT | Asphalt |
| Bedrock | Bedrock |
| Boulder | Boulder |
| CH | Fat CLAY |
| CH-MH | SILTY Fat CLAY |
| CL | Lean CLAY |
| CL-ML | SILTY CLAY |
| CONCRETE | Concrete |
| Fill | Fill |
| GC | CLAYEY GRAVEL |
| GC-GM | SILTY CLAYEY GRAVEL |
| GM | SILTY GRAVEL |
| GP | Poorly Graded GRAVEL |
| GP-GC | Poorly Graded Gravel with CLAY |
| GP-GM | Poorly Graded GRAVEL with SILT |
| GW | Well Graded GRAVEL |
| GW-GC | Well Graded GRAVEL with CLAY |
| GW-GM | Well Graded GRAVEL with SILT |
| Limestone | Limestone |
| MH | Elastic SILT |
| ML | SILT |
| OH | ORGANIC Fat CLAY |
| OL | ORGANIC Lean CLAY |
| OL/OH | ORGANIC SOIL |
| PT | PEAT |
| Rock | Rock |
| Sandstone | Sandstone |
| SC | CLAYEY SAND |
| SC-SM | SILT, CLAYEY SAND |
| SHALE | Shale |
| SILTSTONE | Siltstone |
| SM | SILTY SAND |
| SP | Poorly Graded SAND |
| SP-SC | Poorly Graded SAND with CLAY |
| SP-SM | Poorly Graded SAND with SILT |
| SW | Well graded SAND |
| SW-SC | Well Graded SAND with CLAY |
| SW-SM | Well Graded SAND with SILT |
| Topsoil | Topsoil |
| USGS 601 | Gravel or Conglomerate 1 |
| USGS 654 | Subgraywacke |
| USGS 670 | Interbedded Sandstone and Shale |
| USGS 702 | Quartzite |
| USGS 705 | Schist |
| USGS 705 | Schist |
| USGS 708 | Gneiss |
| USGS 708 | Gneiss |
| USGS 718 | Granite 1 |
| Void | Void |
| Water | Water |
| Weathered Rock | Undefined |
| Water Table | Water Table during drilling |
| Delayed Water Table | Water Table after drilling |

CHPE Champlain Hudson Power Express

Kiewit

CHA
III Winners Circle, PO Box 5269
Albany, NY 12205-0269
518.453.4500 . www.chacompanies.com

IT IS A VIOLATION OF LAW FOR ANY PERSON, UNLESS THEY ARE ACTING UNDER THE DIRECTION OF A LICENSED PROFESSIONAL ENGINEER, ARCHITECT, LANDSCAPE ARCHITECT OR LAND SURVEYOR TO ALTER AN ITEM IN ANY WAY. IF AN ITEM BEARING THE STAMP OF A LICENSED PROFESSIONAL IS ALTERED, THE ALTERING ENGINEER, ARCHITECT, LANDSCAPE ARCHITECT OR LAND SURVEYOR SHALL STAMP THE DOCUMENT AND INCLUDE THE NOTATION "ALTERED BY" FOLLOWED BY THEIR SIGNATURE, THE DATE OF SUCH ALTERATION, AND A SPECIFIC DESCRIPTION OF THE ALTERATION.

| No. | DATE | SUBMITTAL / REVISION DESCRIPTION | DB | APP |
|---|---|---|---|---|
| 0 | 07/28/2023 | ISSUED FOR CONSTRUCTION SUBMISSION | SPB | JEO |

# CHAMPLAIN HUDSON POWER EXPRESS
## SEGMENT 7 (PACKAGE 4B) - CSX - PAN AM SOUTHERN
## PLAN AND PROFILE - HDD 64, CONDUIT 1

KIEWIT PROJECT NO. 21162
CHA PROJECT NO. 066076
DRAWING NO. **C-304**

DRAWN BY: ZH | DESIGNED BY: ZH | APPROVED BY: JEO | SCALE AS NOTED | DATE 07/28/2023 | REV. NO. X | SH.NO.

File: V:\PROJECTS\ANY\K6\066076.000\09_DESIGN\DRAWINGS\01_SHEETS\DESIGN PACKAGE 4\DESIGN PACKAGE B\066076_4B - C-304 - C-304A1.DWG Saved: 7/26/2023 7:43:27 AM Plotted: 7/26/2023 9:06:00 AM Current User: Snyder, Morgan LastSavedBy: 6043

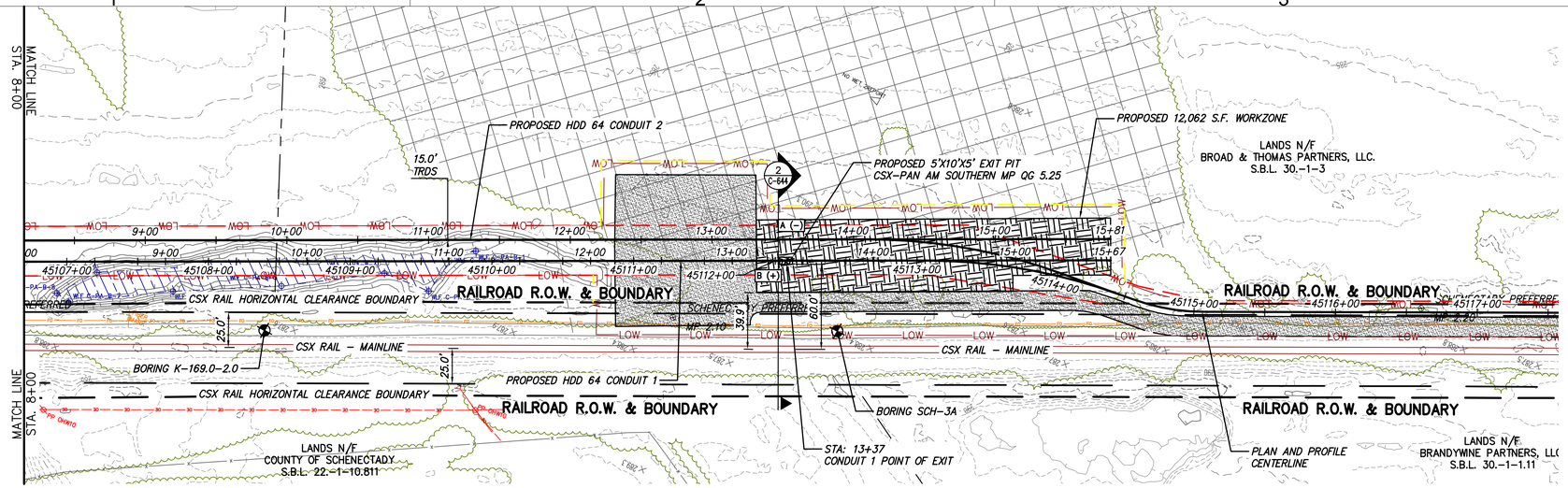


0 50 100
Scale in feet

## PROPOSED HDD 64 PLAN VIEW
CONDUIT 1

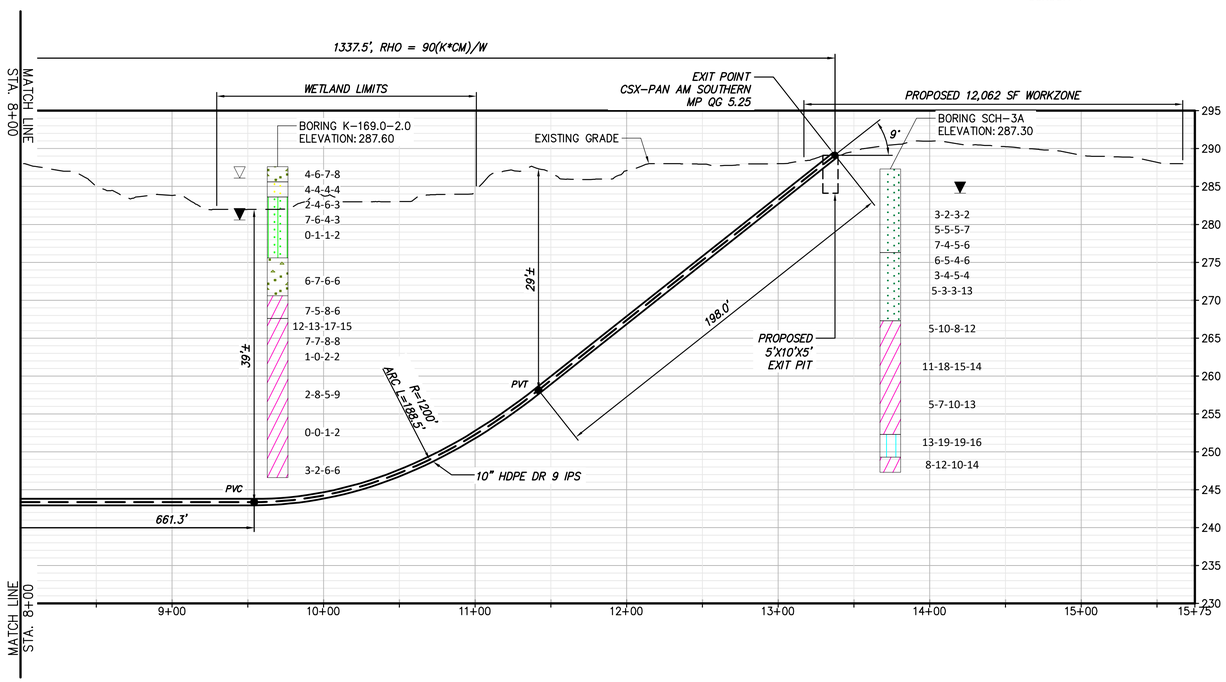


## PROPOSED HDD 64 PROFILE
CONDUIT 1

0 50 100
Scale in feet

### BORING LOG STRIP LEGEND

B101

Blow Counts per 6" = 10-10-10
Recovery %/RQD % = 95%/90%
11000psi =UCS

2D strip logs shown at 10x exaggeration
3D strip logs have no exaggeration

### Legend

| | |
|---|---|
| ASPHALT | Asphalt |
| Bedrock | Bedrock |
| Boulder | Boulder |
| CH | Fat CLAY |
| CH-MH | SILTY Fat CLAY |
| CL | Lean CLAY |
| CL-ML | SILTY CLAY |
| CONCRETE | Concrete |
| Fill | Fill |
| GC | CLAYEY GRAVEL |
| GC-GM | SILTY CLAYEY GRAVEL |
| GM | SILTY GRAVEL |
| GP | Poorly Graded GRAVEL |
| GP-GC | Poorly Graded Gravel with CLAY |
| GP-GM | Poorly Graded GRAVEL with SILT |
| GW | Well Graded GRAVEL |
| GW-GC | Well Graded GRAVEL with CLAY |
| GW-GM | Well Graded GRAVEL with SILT |
| Limestone | Limestone |
| MH | Elastic SILT |
| ML | SILT |
| OH | ORGANIC Fat CLAY |
| OL | ORGANIC Lean CLAY |
| OL/OH | ORGANIC SOIL |
| PT | PEAT |
| Rock | Rock |
| Sandstone | Sandstone |
| SC | CLAYEY SAND |
| SC-SM | SILT, CLAYEY SAND |
| SHALE | Shale |
| SILTSTONE | Siltstone |
| SM | SILTY SAND |
| SP | Poorly Graded SAND |
| SP-SC | Poorly Graded SAND with CLAY |
| SP-SM | Poorly Graded SAND with SILT |
| SW | Well graded SAND |
| SW-SC | Well Graded SAND with CLAY |
| SW-SM | Well Graded SAND with SILT |
| Topsoil | Topsoil |
| USGS 601 | Gravel or Conglomerate 1 |
| USGS 654 | Subgraywacke |
| USGS 670 | Interbedded Sandstone and Shale |
| USGS 702 | Quartzite |
| USGS 705 | Schist |
| USGS 705 | Schist |
| USGS 708 | Gneiss |
| USGS 708 | Gneiss |
| USGS 718 | Granite 1 |
| Void | Void |
| Water | Water |
| Weathered Rock | Undefined |
| Water Table | Water Table during drilling |
| Delayed Water Table | Water Table after drilling |

CHPE Champlain Hudson Power Express

Kiewit

CHA
III Winners Circle, PO Box 5269
Albany, NY 12205-0269
518.453.4500 . www.chacompanies.com

IT IS A VIOLATION OF LAW FOR ANY PERSON, UNLESS THEY ARE ACTING UNDER THE DIRECTION OF A LICENSED PROFESSIONAL ENGINEER, ARCHITECT, LANDSCAPE ARCHITECT OR LAND SURVEYOR TO ALTER AN ITEM IN ANY WAY. IF AN ITEM BEARING THE STAMP OF A LICENSED PROFESSIONAL IS ALTERED, THE ALTERING ENGINEER, ARCHITECT, LANDSCAPE ARCHITECT OR LAND SURVEYOR SHALL STAMP THE DOCUMENT AND INCLUDE THE NOTATION "ALTERED BY" FOLLOWED BY THEIR SIGNATURE, THE DATE OF SUCH ALTERATION, AND A SPECIFIC DESCRIPTION OF THE ALTERATION.

| No. | DATE | SUBMITTAL / REVISION DESCRIPTION | DB | APP |
|---|---|---|---|---|
| 0 | 07/28/2023 | ISSUED FOR CONSTRUCTION SUBMISSION | SPB | JEO |

# CHAMPLAIN HUDSON POWER EXPRESS
## SEGMENT 7 (PACKAGE 4B) - CSX - PAN AM SOUTHERN
## PLAN AND PROFILE - HDD 64, CONDUIT 1

KIEWIT PROJECT NO. 21162
CHA PROJECT NO. 066076
DRAWING NO. **C-304.1**

DRAWN BY: ZH | DESIGNED BY: ZH | APPROVED BY: JEO | SCALE AS NOTED | DATE 07/28/2023 | REV. NO. X | SH.NO.

File: V:\PROJECTS\ANY\K6\066076.000\09_DESIGN\DRAWINGS\01_SHEETS\DESIGN PACKAGE 4\DESIGN PACKAGE B\066076_4B - C-304 - C-304A1.DWG Saved: 7/26/2023 7:43:27 AM Plotted: 7/26/2023 9:06:34 AM Current User: Snyder, Morgan LastSavedBy: 6043

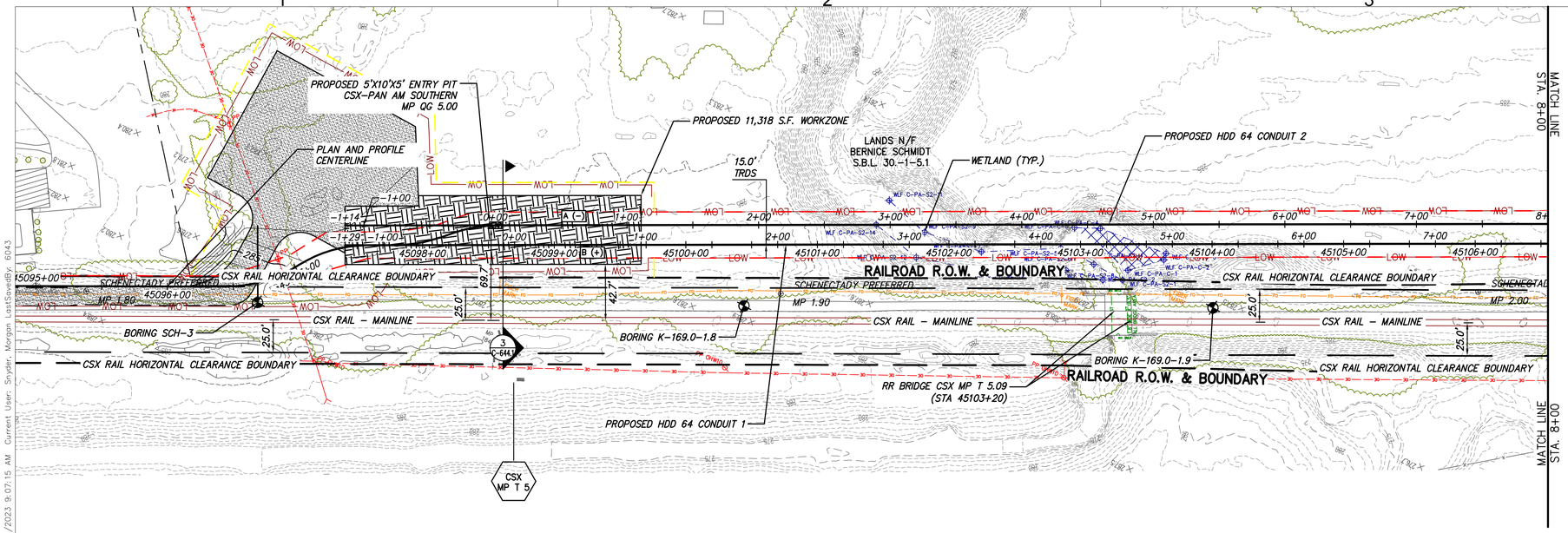


## PROPOSED HDD 64 PLAN VIEW

CONDUIT 2

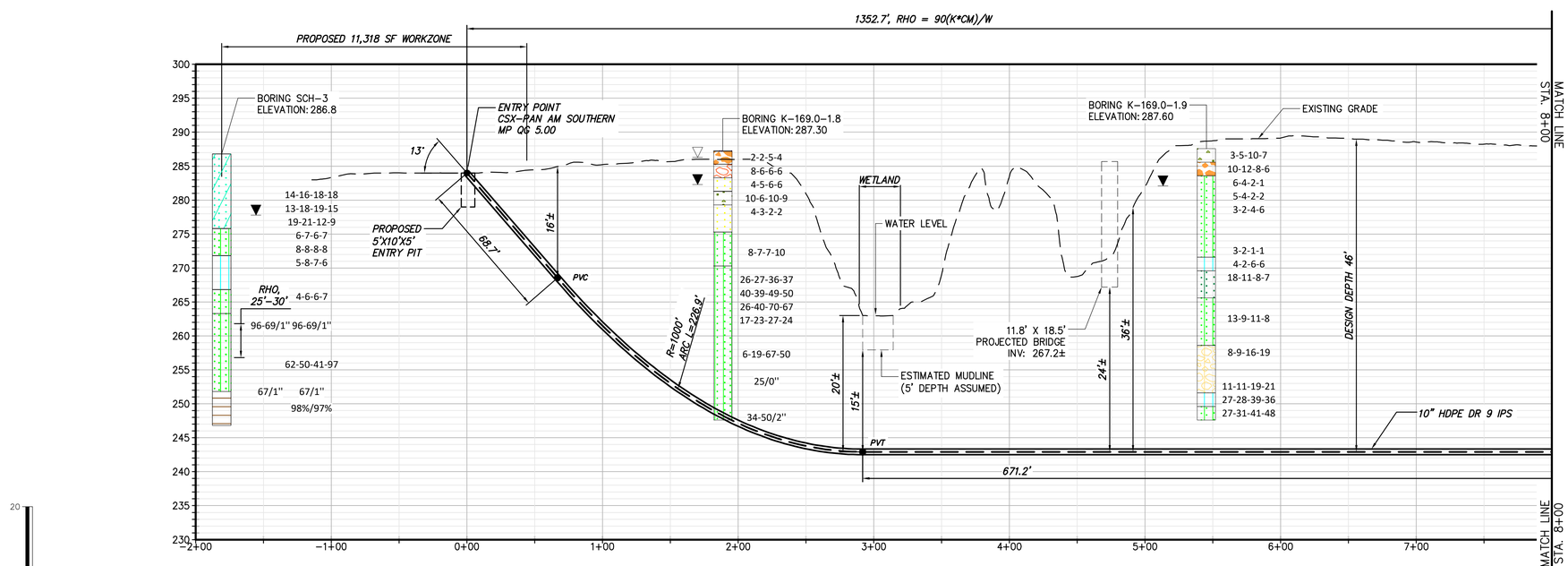


## PROPOSED HDD 64 PROFILE

CONDUIT 2

NOTE:
1. HDD SUBCONTRACTOR SHALL INCLUDE A GEOTECHNICAL BORE NEAR THE PVC ON ENTRY TANGENT TO 10' BELOW BEDROCK OR 50' DEEP, WHICHEVER IS LESS, TO UNDERSTAND THE ENTRY CONDITIONS MADE UNCERTAIN BASED ON BORE SCH-3'S ROCK

BORING LOG STRIP LEGEND

B101

Blow Counts per 6" = 10-10-10
Recovery %/RQD % = 95%/90%
11000psi =UCS

2D strip logs shown at 10x exaggeration
3D strip logs have no exaggeration

Legend

| | | |
|---|---|---|
| | ASPHALT | Asphalt |
| | Bedrock | Bedrock |
| | Boulder | Boulder |
| | CH | Fat CLAY |
| | CH-MH | SILTY Fat CLAY |
| | CL | Lean CLAY |
| | CL-ML | SILTY CLAY |
| | CONCRETE | Concrete |
| | Fill | Fill |
| | GC | CLAYEY GRAVEL |
| | GC-GM | SILTY CLAYEY GRAVEL |
| | GM | SILTY GRAVEL |
| | GP | Poorly Graded GRAVEL |
| | GP-GC | Poorly Graded Gravel with CLAY |
| | GP-GM | Poorly Graded GRAVEL with SILT |
| | GW | Well Graded GRAVEL |
| | GW-GC | Well Graded GRAVEL with CLAY |
| | GW-GM | Well Graded GRAVEL with SILT |
| | Limestone | Limestone |
| | MH | Elastic SILT |
| | ML | SILT |
| | OH | ORGANIC Fat CLAY |
| | OL | ORGANIC Lean CLAY |
| | OL/OH | ORGANIC SOIL |
| | PT | PEAT |
| | Rock | Rock |
| | Sandstone | Sandstone |
| | SC | CLAYEY SAND |
| | SC-SM | SILT, CLAYEY SAND |
| | SHALE | Shale |
| | SILTSTONE | Siltstone |
| | SM | SILTY SAND |
| | SP | Poorly Graded SAND |
| | SP-SC | Poorly Graded SAND with CLAY |
| | SP-SM | Poorly Graded SAND with SILT |
| | SW | Well graded SAND |
| | SW-SC | Well Graded SAND with CLAY |
| | SW-SM | Well Graded SAND with SILT |
| | Topsoil | Topsoil |
| | USGS 601 | Gravel or Conglomerate 1 |
| | USGS 654 | Subgraywacke |
| | USGS 670 | Interbedded Sandstone and Shale |
| | USGS 702 | Quartzite |
| | USGS 705 | Schist |
| | USGS 705 | Schist |
| | USGS 708 | Gneiss |
| | USGS 708 | Gneiss |
| | USGS 718 | Granite 1 |
| | Void | Void |
| | Water | Water |
| | Weathered Rock | Undefined |
| ▼ | Water Table | Water Table during drilling |
| ▽ | Delayed Water Table | Water Table after drilling |

CHPE Champlain Hudson Power Express

Kiewit

CHA
III Winners Circle, PO Box 5269
Albany, NY 12205-0269
518.453.4500 . www.chacompanies.com

IT IS A VIOLATION OF LAW FOR ANY PERSON, UNLESS THEY ARE ACTING UNDER THE DIRECTION OF A LICENSED PROFESSIONAL ENGINEER, ARCHITECT, LANDSCAPE ARCHITECT OR LAND SURVEYOR TO ALTER AN ITEM IN ANY WAY. IF AN ITEM BEARING THE STAMP OF A LICENSED PROFESSIONAL IS ALTERED, THE ALTERING ENGINEER, ARCHITECT, LANDSCAPE ARCHITECT OR LAND SURVEYOR SHALL STAMP THE DOCUMENT AND INCLUDE THE NOTATION "ALTERED BY" FOLLOWED BY THEIR SIGNATURE, THE DATE OF SUCH ALTERATION, AND A SPECIFIC DESCRIPTION OF THE ALTERATION.

| No. | DATE | SUBMITTAL / REVISION DESCRIPTION | DB | APP |
|---|---|---|---|---|
| 0 | 07/28/2023 | ISSUED FOR CONSTRUCTION SUBMISSION | SPB | JEO |

# CHAMPLAIN HUDSON POWER EXPRESS
## SEGMENT 7 (PACKAGE 4B) - CSX - PAN AM SOUTHERN
### PLAN AND PROFILE - HDD 64, CONDUIT 2

KIEWIT PROJECT NO. 21162
CHA PROJECT NO. 066076
DRAWING NO. **C-304A**

DRAWN BY: ZH | DESIGNED BY: ZH | APPROVED BY: JEO | SCALE AS NOTED | REV. NO. X | DATE 07/28/2023 | SH.NO.

File: V:\PROJECTS\ANY\K6\066076.000\09_DESIGN\DRAWINGS\01_SHEETS\DESIGN PACKAGE 4\DESIGN PACKAGE B\066076_4B - C-304 - C-304A1.DWG Saved: 7/26/2023 7:43:27 AM Plotted: 7/26/2023 9:07:15 AM Current User: Snyder, Morgan LastSavedBy: 6043

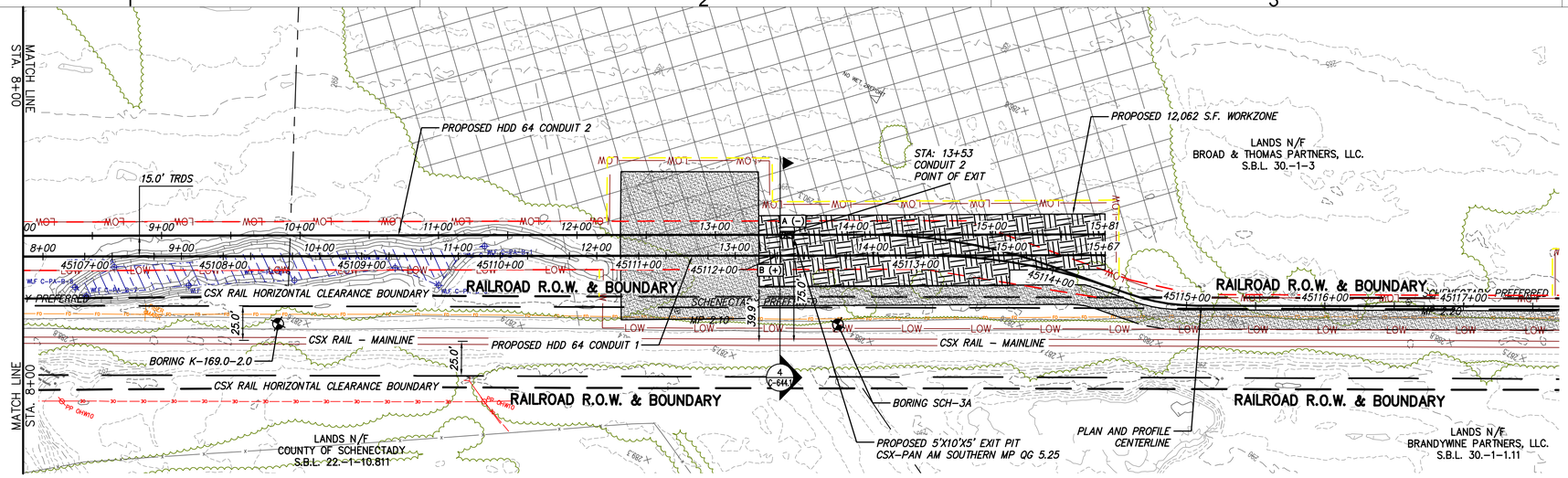


0 50 100
Scale in feet

## PROPOSED HDD 64 PLAN VIEW

CONDUIT 2

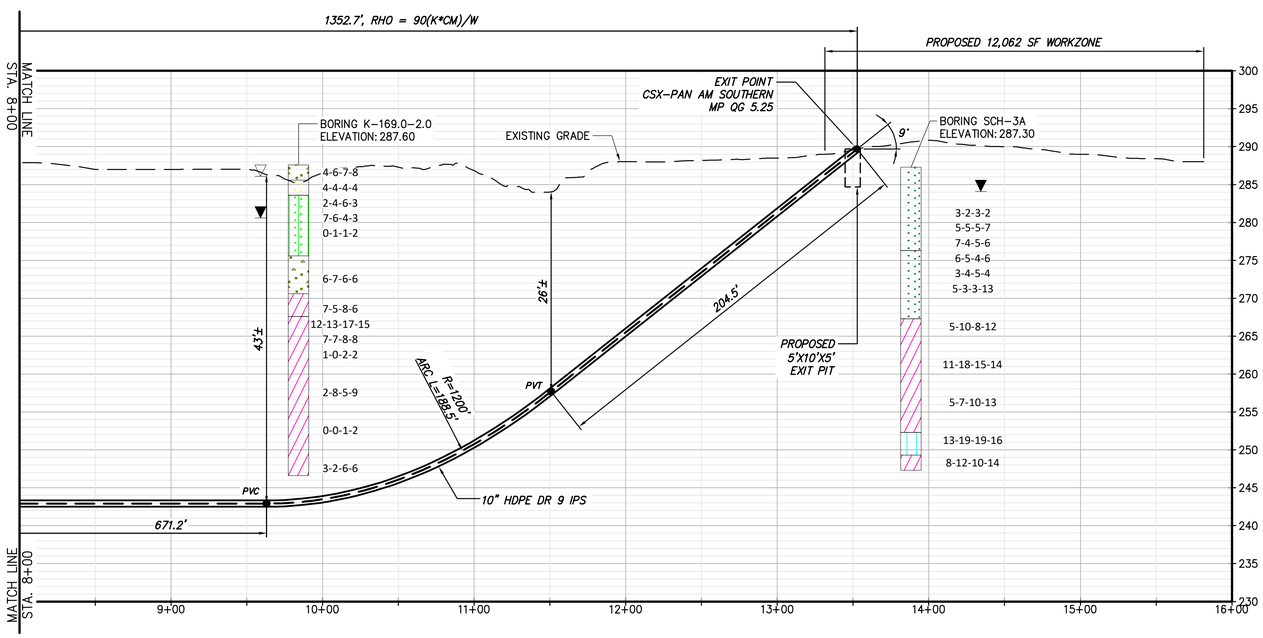


## PROPOSED HDD 64 PROFILE

CONDUIT 2

0 50 100
Scale in feet

20
10
0

### BORING LOG STRIP LEGEND

B101

Blow Counts per 6" = 10-10-10
Recovery %/RQD % = 95%/90%
11000psi =UCS

2D strip logs shown at 10x exaggeration
3D strip logs have no exaggeration

### Legend

| | | |
|---|---|---|
| | ASPHALT | Asphalt |
| | Bedrock | Bedrock |
| | Boulder | Boulder |
| | CH | Fat CLAY |
| | CH-MH | SILTY Fat CLAY |
| | CL | Lean CLAY |
| | CL-ML | SILTY CLAY |
| | CONCRETE | Concrete |
| | Fill | Fill |
| | GC | CLAYEY GRAVEL |
| | GC-GM | SILTY CLAYEY GRAVEL |
| | GM | SILTY GRAVEL |
| | GP | Poorly Graded GRAVEL |
| | GP-GC | Poorly Graded Gravel with CLAY |
| | GP-GM | Poorly Graded GRAVEL with SILT |
| | GW | Well Graded GRAVEL |
| | GW-GC | Well Graded GRAVEL with CLAY |
| | GW-GM | Well Graded GRAVEL with SILT |
| | Limestone | Limestone |
| | MH | Elastic SILT |
| | ML | SILT |
| | OH | ORGANIC Fat CLAY |
| | OL | ORGANIC Lean CLAY |
| | OL/OH | ORGANIC SOIL |
| | PT | PEAT |
| | Rock | Rock |
| | Sandstone | Sandstone |
| | SC | CLAYEY SAND |
| | SC-SM | SILT, CLAYEY SAND |
| | SHALE | Shale |
| | SILTSTONE | Siltstone |
| | SM | SILTY SAND |
| | SP | Poorly Graded SAND |
| | SP-SC | Poorly Graded SAND with CLAY |
| | SP-SM | Poorly Graded SAND with SILT |
| | SW | Well graded SAND |
| | SW-SC | Well Graded SAND with CLAY |
| | SW-SM | Well Graded SAND with SILT |
| | Topsoil | Topsoil |
| | USGS 601 | Gravel or Conglomerate 1 |
| | USGS 654 | Subgraywacke |
| | USGS 670 | Interbedded Sandstone and Shale |
| | USGS 702 | Quartzite |
| | USGS 705 | Schist |
| | USGS 705 | Schist |
| | USGS 708 | Gneiss |
| | USGS 708 | Gneiss |
| | USGS 718 | Granite 1 |
| | Void | Void |
| | Water | Water |
| | Weathered Rock | Undefined |
| ▼ | Water Table | Water Table during drilling |
| ▽ | Delayed Water Table | Water Table after drilling |

CHPE Champlain Hudson Power Express

Kiewit

CHA
III Winners Circle, PO Box 5269
Albany, NY 12205-0269
518.453.4500 . www.chacompanies.com

IT IS A VIOLATION OF LAW FOR ANY PERSON, UNLESS THEY ARE ACTING UNDER THE DIRECTION OF A LICENSED PROFESSIONAL ENGINEER, ARCHITECT, LANDSCAPE ARCHITECT OR LAND SURVEYOR TO ALTER AN ITEM IN ANY WAY. IF AN ITEM BEARING THE STAMP OF A LICENSED PROFESSIONAL IS ALTERED, THE ALTERING ENGINEER, ARCHITECT, LANDSCAPE ARCHITECT OR LAND SURVEYOR SHALL STAMP THE DOCUMENT AND INCLUDE THE NOTATION "ALTERED BY" FOLLOWED BY THEIR SIGNATURE, THE DATE OF SUCH ALTERATION, AND A SPECIFIC DESCRIPTION OF THE ALTERATION.

| No. | DATE | SUBMITTAL / REVISION DESCRIPTION | DB | APP |
|---|---|---|---|---|
| 0 | 07/28/2023 | ISSUED FOR CONSTRUCTION SUBMISSION | SPB | JEO |

# CHAMPLAIN HUDSON POWER EXPRESS
## SEGMENT 7 (PACKAGE 4B) - CSX - PAN AM SOUTHERN
## PLAN AND PROFILE - HDD 64, CONDUIT 2

DRAWN BY: ZH | DESIGNED BY: ZH | APPROVED BY: JEO | SCALE AS NOTED | REV. NO. X

KIEWIT PROJECT NO. 21162
CHA PROJECT NO. 066076
DRAWING NO. **C-304A.1**
DATE 07/28/2023
SH.NO.

File: V:\PROJECTS\ANY\K6\066076.000\09_DESIGN\DRAWINGS\01_SHEETS\DESIGN PACKAGE 4\DESIGN PACKAGE B\066076_4B - C-304 - C-304A1.DWG Saved: 7/26/2023 7:43:27 AM Plotted: 7/26/2023 9:07:56 AM Current User: Snyder, Morgan LastSavedBy: 6043

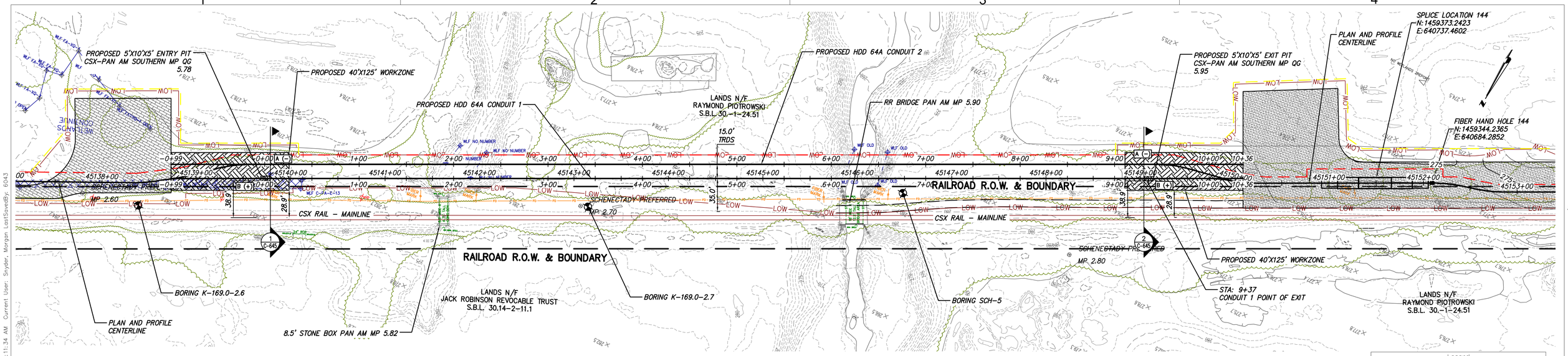


## PROPOSED HDD 64A PLAN VIEW

CONDUIT 1

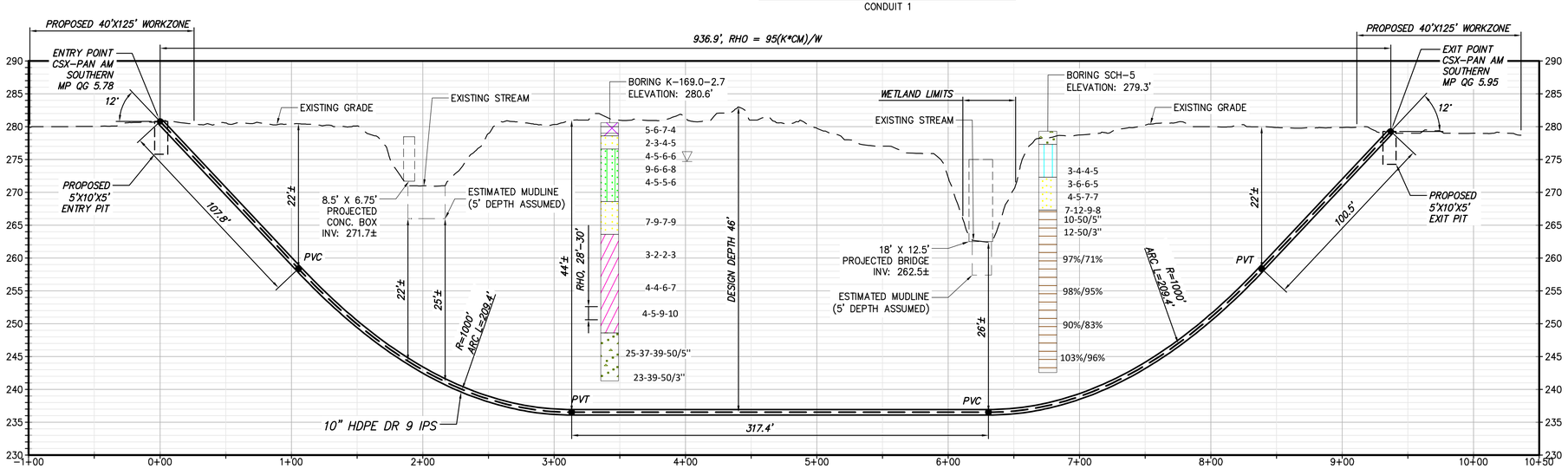


## PROPOSED HDD 64A PROFILE

CONDUIT 1

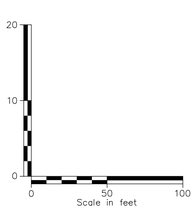


### BORING LOG STRIP LEGEND

B101

Blow Counts per 6" = 10-10-10

Recovery %/RQD % = 95%/90%

11000psi =UCS

2D strip logs shown at 10x exaggeration

3D strip logs have no exaggeration

### Legend

| | |
|---|---|
| ASPHALT | Asphalt |
| Bedrock | Bedrock |
| Boulder | Boulder |
| CH | Fat CLAY |
| CH-MH | SILTY Fat CLAY |
| CL | Lean CLAY |
| CL-ML | SILTY CLAY |
| CONCRETE | Concrete |
| Fill | Fill |
| GC | CLAYEY GRAVEL |
| GC-GM | SILTY CLAYEY GRAVEL |
| GM | SILTY GRAVEL |
| GP | Poorly Graded GRAVEL |
| GP-GC | Poorly Graded Gravel with CLAY |
| GP-GM | Poorly Graded GRAVEL with SILT |
| GW | Well Graded GRAVEL |
| GW-GC | Well Graded GRAVEL with CLAY |
| GW-GM | Well Graded GRAVEL with SILT |
| Limestone | Limestone |
| MH | Elastic SILT |
| ML | SILT |
| OH | ORGANIC Fat CLAY |
| OL | ORGANIC Lean CLAY |
| OL/OH | ORGANIC SOIL |
| PT | PEAT |
| Rock | Rock |
| Sandstone | Sandstone |
| SC | CLAYEY SAND |
| SC-SM | SILT, CLAYEY SAND |
| SHALE | Shale |
| SILTSTONE | Siltstone |
| SM | SILTY SAND |
| SP | Poorly Graded SAND |
| SP-SC | Poorly Graded SAND with CLAY |
| SP-SM | Poorly Graded SAND with SILT |
| SW | Well graded SAND |
| SW-SC | Well Graded SAND with CLAY |
| SW-SM | Well Graded SAND with SILT |
| Topsoil | Topsoil |
| USGS 601 | Gravel or Conglomerate 1 |
| USGS 654 | Subgraywacke |
| USGS 670 | Interbedded Sandstone and Shale |
| USGS 702 | Quartzite |
| USGS 705 | Schist |
| USGS 705 | Schist |
| USGS 708 | Gneiss |
| USGS 708 | Gneiss |
| USGS 718 | Granite 1 |
| Void | Void |
| Water | Water |
| Weathered Rock | Undefined |
| Water Table | Water Table during drilling |
| Delayed Water Table | Water Table after drilling |

CHPE Champlain Hudson Power Express

Kiewit

CHA
III Winners Circle, PO Box 5269
Albany, NY 12205-0269
518.453.4500 . www.chacompanies.com

IT IS A VIOLATION OF LAW FOR ANY PERSON, UNLESS THEY ARE ACTING UNDER THE DIRECTION OF A LICENSED PROFESSIONAL ENGINEER, ARCHITECT, LANDSCAPE ARCHITECT OR LAND SURVEYOR TO ALTER AN ITEM IN ANY WAY. IF AN ITEM BEARING THE STAMP OF A LICENSED PROFESSIONAL IS ALTERED, THE ALTERING ENGINEER, ARCHITECT, LANDSCAPE ARCHITECT OR LAND SURVEYOR SHALL STAMP THE DOCUMENT AND INCLUDE THE NOTATION "ALTERED BY" FOLLOWED BY THEIR SIGNATURE, THE DATE OF SUCH ALTERATION, AND A SPECIFIC DESCRIPTION OF THE ALTERATION.

| No. | DATE | SUBMITTAL / REVISION DESCRIPTION | DB | APP |
|---|---|---|---|---|
| 0 | 07/28/2023 | ISSUED FOR CONSTRUCTION SUBMISSION | SPB | JEO |

# CHAMPLAIN HUDSON POWER EXPRESS
## SEGMENT 7 (PACKAGE 4B) - CSX - PAN AM SOUTHERN
## PLAN AND PROFILE - HDD 64A, CONDUIT 1

KIEWIT PROJECT NO. 21162

CHA PROJECT NO. 066076

DRAWING NO. **C-305**

DRAWN BY: CJL | DESIGNED BY: CJL | APPROVED BY: JEO | SCALE AS NOTED | DATE 07/28/2023 | REV. NO. X | SH.NO.

File: V:\PROJECTS\ANY\K6\066076.000\09_DESIGN\DRAWINGS\01_SHEETS\DESIGN PACKAGE 4\DESIGN PACKAGE B\066076_P4B - C-305 - C-305A.DWG Saved: 7/26/2023 7:12:30 AM Plotted: 7/26/2023 9:11:34 AM Current User: Snyder, Morgan LastSavedBy: 6043

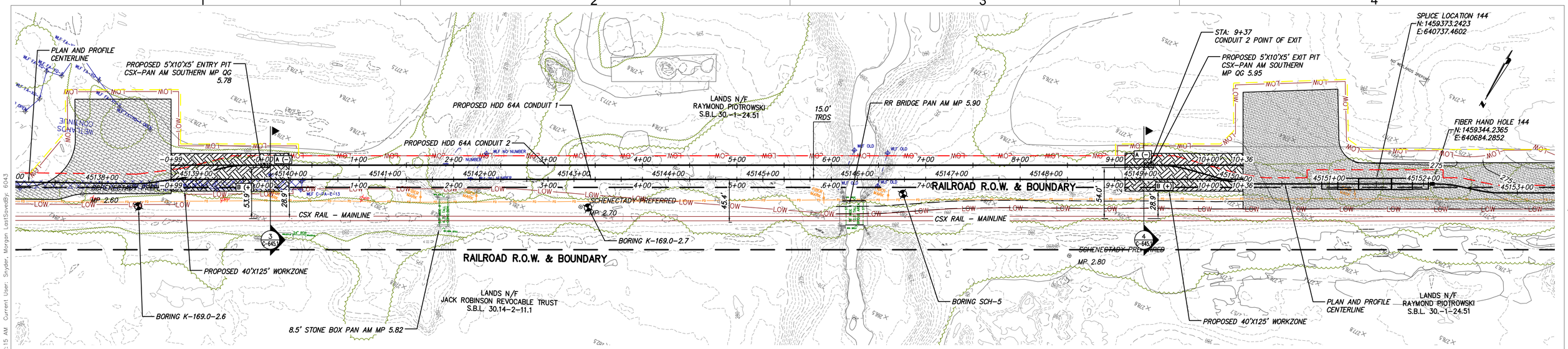


## PROPOSED HDD 64A PLAN VIEW

CONDUIT 2

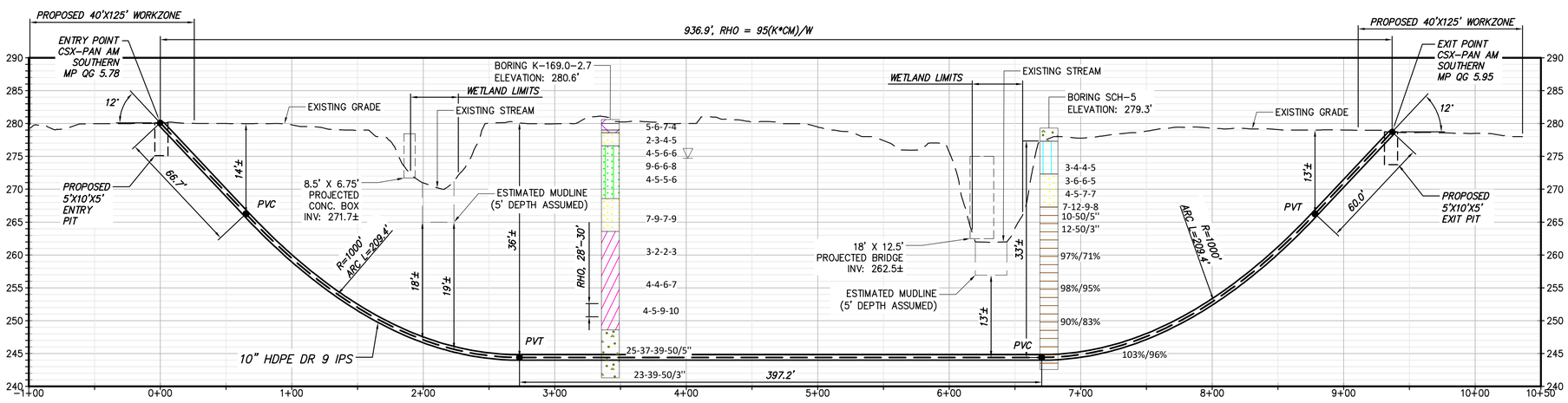


## PROPOSED HDD 64A PROFILE

CONDUIT 2

### BORING LOG STRIP LEGEND

B101

Blow Counts per 6" = 10-10-10

Recovery %/RQD % = 95%/90%

11000psi =UCS

2D strip logs shown at 10x exaggeration

3D strip logs have no exaggeration

### Legend

| | |
|---|---|
| ASPHALT | Asphalt |
| Bedrock | Bedrock |
| Boulder | Boulder |
| CH | Fat CLAY |
| CH-MH | SILTY Fat CLAY |
| CL | Lean CLAY |
| CL-ML | SILTY CLAY |
| CONCRETE | Concrete |
| Fill | Fill |
| GC | CLAYEY GRAVEL |
| GC-GM | SILTY CLAYEY GRAVEL |
| GM | SILTY GRAVEL |
| GP | Poorly Graded GRAVEL |
| GP-GC | Poorly Graded Gravel with CLAY |
| GP-GM | Poorly Graded GRAVEL with SILT |
| GW | Well Graded GRAVEL |
| GW-GC | Well Graded GRAVEL with CLAY |
| GW-GM | Well Graded GRAVEL with SILT |
| Limestone | Limestone |
| MH | Elastic SILT |
| ML | SILT |
| OH | ORGANIC Fat CLAY |
| OL | ORGANIC Lean CLAY |
| OL/OH | ORGANIC SOIL |
| PT | PEAT |
| Rock | Rock |
| Sandstone | Sandstone |
| SC | CLAYEY SAND |
| SC-SM | SILT, CLAYEY SAND |
| SHALE | Shale |
| SILTSTONE | Siltstone |
| SM | SILTY SAND |
| SP | Poorly Graded SAND |
| SP-SC | Poorly Graded SAND with CLAY |
| SP-SM | Poorly Graded SAND with SILT |
| SW | Well graded SAND |
| SW-SC | Well Graded SAND with CLAY |
| SW-SM | Well Graded SAND with SILT |
| Topsoil | Topsoil |
| USGS 601 | Gravel or Conglomerate 1 |
| USGS 654 | Subgraywacke |
| USGS 670 | Interbedded Sandstone and Shale |
| USGS 702 | Quartzite |
| USGS 705 | Schist |
| USGS 705 | Schist |
| USGS 708 | Gneiss |
| USGS 708 | Gneiss |
| USGS 718 | Granite 1 |
| Void | Void |
| Water | Water |
| Weathered Rock | Undefined |
| Water Table | Water Table during drilling |
| Delayed Water Table | Water Table after drilling |

CHPE Champlain Hudson Power Express

Kiewit

CHA
III Winners Circle, PO Box 5269
Albany, NY 12205-0269
518.453.4500 . www.chacompanies.com

IT IS A VIOLATION OF LAW FOR ANY PERSON, UNLESS THEY ARE ACTING UNDER THE DIRECTION OF A LICENSED PROFESSIONAL ENGINEER, ARCHITECT, LANDSCAPE ARCHITECT OR LAND SURVEYOR TO ALTER AN ITEM IN ANY WAY. IF AN ITEM BEARING THE STAMP OF A LICENSED PROFESSIONAL IS ALTERED, THE ALTERING ENGINEER, ARCHITECT, LANDSCAPE ARCHITECT OR LAND SURVEYOR SHALL STAMP THE DOCUMENT AND INCLUDE THE NOTATION "ALTERED BY" FOLLOWED BY THEIR SIGNATURE, THE DATE OF SUCH ALTERATION, AND A SPECIFIC DESCRIPTION OF THE ALTERATION.

| No. | DATE | SUBMITTAL / REVISION DESCRIPTION | DB | APP |
|---|---|---|---|---|
| 0 | 07/28/2023 | ISSUED FOR CONSTRUCTION SUBMISSION | SPB | JEO |

# CHAMPLAIN HUDSON POWER EXPRESS
## SEGMENT 7 (PACKAGE 4B) - CSX - PAN AM SOUTHERN
## PLAN AND PROFILE - HDD 64A, CONDUIT 2

KIEWIT PROJECT NO. 21162

CHA PROJECT NO. 066076

DRAWING NO. **C-305A**

DRAWN BY: CJL DESIGNED BY: CJL APPROVED BY: JEO

SCALE AS NOTED DATE 07/28/2023

REV. NO. X SH.NO.

File: V:\PROJECTS\ANY'XK\066076.000\09_DESIGN\DRAWINGS\01_SHEETS\DESIGN PACKAGE 4\DESIGN PACKAGE B\066076_P4B - C-305 - C-305A.DWG Saved: 7/26/2023 7:12:30 AM Plotted: 7/26/2023 9:12:15 AM Current User: Snyder, Morgan LastSavedBy: 6043

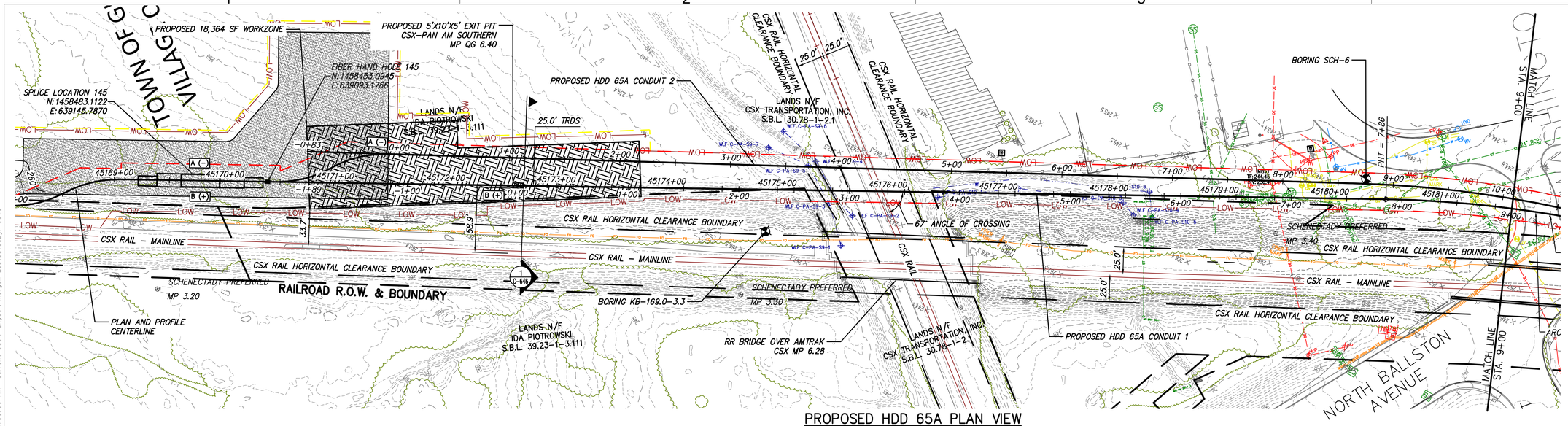


## PROPOSED HDD 65A PLAN VIEW

CONDUIT 1

0 50 100
Scale in feet

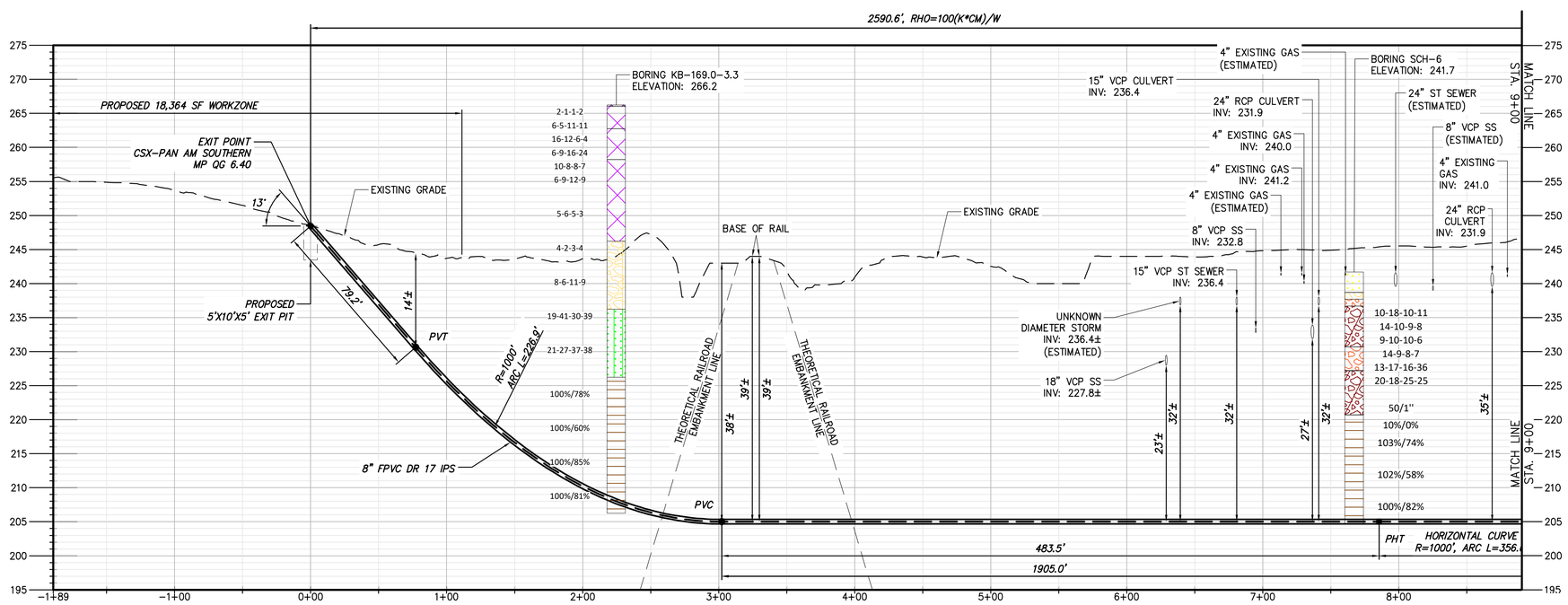


## PROPOSED HDD 65A PROFILE

CONDUIT 1

0 50 100
Scale in feet

20
10
0

NOTES:

1. *HDD 65A CONSISTS OF (2) HVDC ELECTRICAL TRANSMISSION CABLES HOUSED IN INDIVIDUAL 8" FPVC DR 17 DIAMETER CONDUIT. A THIRD 3" HDPE DR 7 CASING WILL BE BUNDLED WITH ONE OF THE 8" CONDUITS FOR A TELECOMMUNICATION LINE.
2. CONTRACTOR SHALL PREPARE PLANS AND CONTINGENCIES TO MANAGE THE POTENTIAL VARIATION IN MUD/SLURRY RETURNS TO THE ENTRY DUE TO THE ELEVATION GAIN ENTRY TO EXIT.

NOTES:

3. A CONDUCTOR CASING IS RECOMMENDED ON THE EXIT TANGENT TO MAINTAIN THE HOLE AND PREVENT COLLAPSE IN THE ABSENCE OF HYDROSTATIC PRESSURE.
4. BALLASTING IS EXPECTED TO BE REQUIRED DURING PULL BACK TO MANAGE INSTALLATION STRESSES.

### BORING LOG STRIP LEGEND

B101

Blow Counts per 6" = 10-10-10
Recovery %/RQD % = 95%/90%
11000psi =UCS

2D strip logs shown at 10x exaggeration
3D strip logs have no exaggeration

### Legend

| | | |
|---|---|---|
| | ASPHALT | Asphalt |
| | Bedrock | Bedrock |
| | Boulder | Boulder |
| | CH | Fat CLAY |
| | CH-MH | SILTY Fat CLAY |
| | CL | Lean CLAY |
| | CL-ML | SILTY CLAY |
| | CONCRETE | Concrete |
| | Fill | Fill |
| | GC | CLAYEY GRAVEL |
| | GC-GM | SILTY CLAYEY GRAVEL |
| | GM | SILTY GRAVEL |
| | GP | Poorly Graded GRAVEL |
| | GP-GC | Poorly Graded Gravel with CLAY |
| | GP-GM | Poorly Graded GRAVEL with SILT |
| | GW | Well Graded GRAVEL |
| | GW-GC | Well Graded GRAVEL with CLAY |
| | GW-GM | Well Graded GRAVEL with SILT |
| | Limestone | Limestone |
| | MH | Elastic SILT |
| | ML | SILT |
| | OH | ORGANIC Fat CLAY |
| | OL | ORGANIC Lean CLAY |
| | OL/OH | ORGANIC SOIL |
| | PT | PEAT |
| | Rock | Rock |
| | Sandstone | Sandstone |
| | SC | CLAYEY SAND |
| | SC-SM | SILT, CLAYEY SAND |
| | SHALE | Shale |
| | SILTSTONE | Siltstone |
| | SM | SILTY SAND |
| | SP | Poorly Graded SAND |
| | SP-SC | Poorly Graded SAND with CLAY |
| | SP-SM | Poorly Graded SAND with SILT |
| | SW | Well graded SAND |
| | SW-SC | Well Graded SAND with CLAY |
| | SW-SM | Well Graded SAND with SILT |
| | Topsoil | Topsoil |
| | USGS 601 | Gravel or Conglomerate 1 |
| | USGS 654 | Subgraywacke |
| | USGS 670 | Interbedded Sandstone and Shale |
| | USGS 702 | Quartzite |
| | USGS 705 | Schist |
| | USGS 705 | Schist |
| | USGS 708 | Gneiss |
| | USGS 708 | Gneiss |
| | USGS 718 | Granite 1 |
| | Void | Void |
| | Water | Water |
| | Weathered Rock | Undefined |
| ▼ | Water Table | Water Table during drilling |
| ▽ | Delayed Water Table | Water Table after drilling |

CHPE Champlain Hudson Power Express

Kiewit

CHA
III Winners Circle, PO Box 5269
Albany, NY 12205-0269
518.453.4500 . www.chacompanies.com

IT IS A VIOLATION OF LAW FOR ANY PERSON, UNLESS THEY ARE ACTING UNDER THE DIRECTION OF A LICENSED PROFESSIONAL ENGINEER, ARCHITECT, LANDSCAPE ARCHITECT OR LAND SURVEYOR TO ALTER AN ITEM IN ANY WAY. IF AN ITEM BEARING THE STAMP OF A LICENSED PROFESSIONAL IS ALTERED, THE ALTERING ENGINEER, ARCHITECT, LANDSCAPE ARCHITECT OR LAND SURVEYOR SHALL STAMP THE DOCUMENT AND INCLUDE THE NOTATION "ALTERED BY" FOLLOWED BY THEIR SIGNATURE, THE DATE OF SUCH ALTERATION, AND A SPECIFIC DESCRIPTION OF THE ALTERATION.

| No. | DATE | SUBMITTAL / REVISION DESCRIPTION | DB | APP |
|---|---|---|---|---|
| 0 | 07/28/2023 | ISSUED FOR CONSTRUCTION SUBMISSION | SPB | JEO |

# CHAMPLAIN HUDSON POWER EXPRESS
## SEGMENT 7 (PACKAGE 4B) - CSX - PAN AM SOUTHERN
## PLAN AND PROFILE - HDD 65A, CONDUIT 1

KIEWIT PROJECT NO. 21162
CHA PROJECT NO. 066076
DRAWING NO. **C-306**

DRAWN BY: JAS | DESIGNED BY: JAS | APPROVED BY: JEO | SCALE AS NOTED | REV. NO. 1 | DATE 07/28/2023 | SH.NO.

File: V:\PROJECTS\ANY\K6\066076.000\09_DESIGN\DRAWINGS\01_SHEETS\DESIGN PACKAGE 4\DESIGN PACKAGE B\066076_P4B_C-306 - 30645.DWG Saved: 7/26/2023 11:24:27 AM Plotted: 7/26/2023 11:30:06 AM Current User: Snyder, Morgan LastSavedBy: 6043

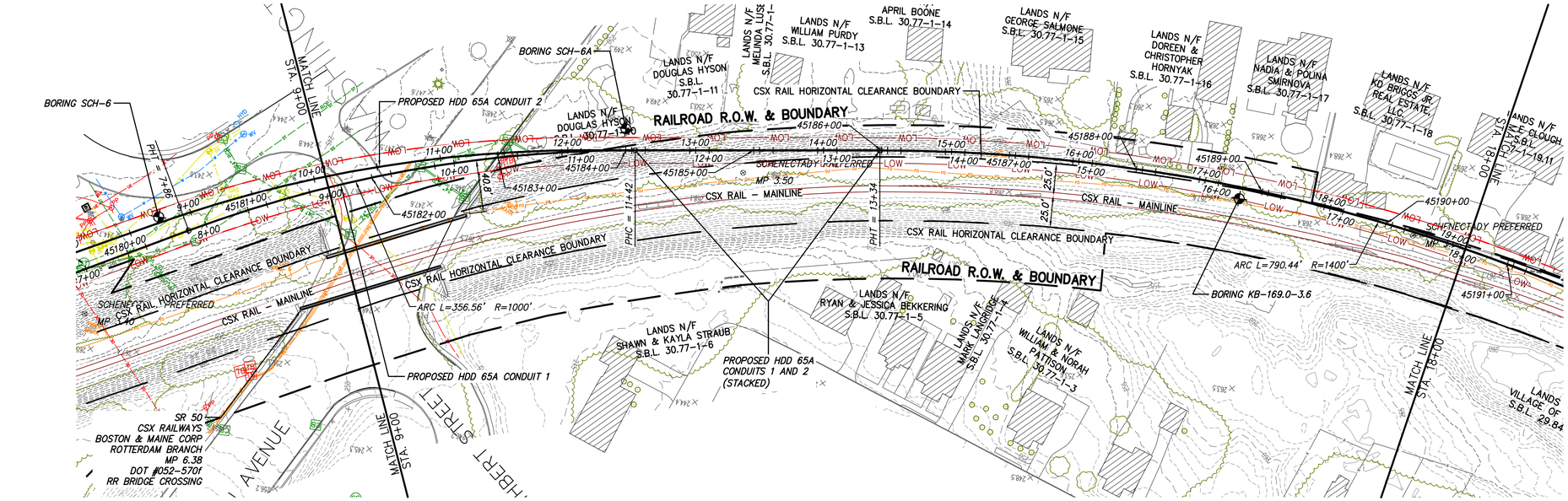


## PROPOSED HDD 65A PLAN VIEW

CONDUIT 1

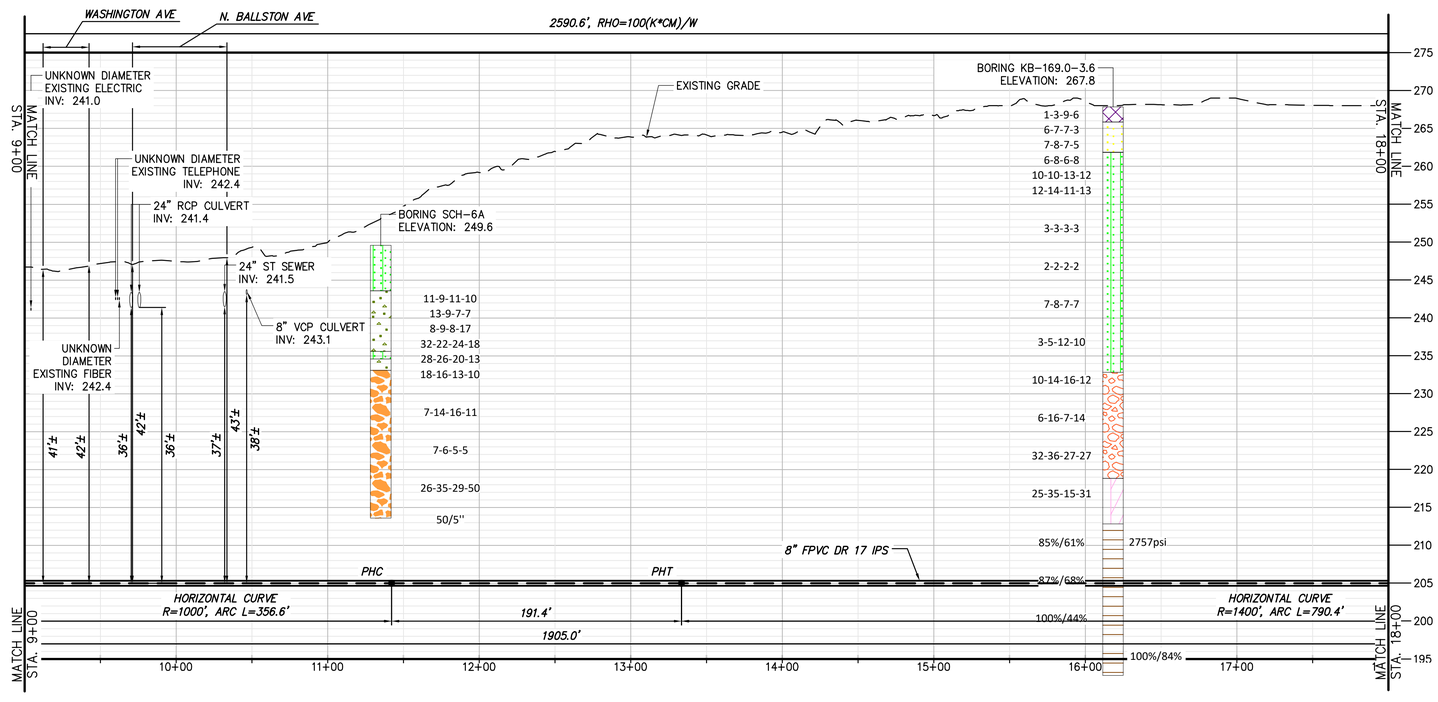


## PROPOSED HDD 65A PROFILE

CONDUIT 1

NOTES:

1. *HDD 65A CONSISTS OF (2) HVDC ELECTRICAL TRANSMISSION CABLES HOUSED IN INDIVIDUAL 8" FPVC DR 17 DIAMETER CONDUIT. A THIRD 3" HDPE DR 7 CASING WILL BE BUNDLED WITH ONE OF THE 8" CONDUITS FOR A TELECOMMUNICATION LINE.
2. CONTRACTOR SHALL PREPARE PLANS AND CONTINGENCIES TO MANAGE THE POTENTIAL VARIATION IN MUD/SLURRY RETURNS TO THE ENTRY DUE TO THE ELEVATION GAIN ENTRY TO EXIT.

NOTES:

3. A CONDUCTOR CASING IS RECOMMENDED ON THE EXIT TANGENT TO MAINTAIN THE HOLE AND PREVENT COLLAPSE IN THE ABSENCE OF HYDROSTATIC PRESSURE.
4. BALLASTING IS EXPECTED TO BE REQUIRED DURING PULL BACK TO MANAGE INSTALLATION STRESSES.

### BORING LOG STRIP LEGEND

B101

Blow Counts per 6" = 10-10-10

Recovery %/RQD % = 95%/90%

11000psi =UCS

2D strip logs shown at 10x exaggeration

3D strip logs have no exaggeration

| Legend | | |
|---|---|---|
| | ASPHALT | Asphalt |
| | Bedrock | Bedrock |
| | Boulder | Boulder |
| | CH | Fat CLAY |
| | CH-MH | SILTY Fat CLAY |
| | CL | Lean CLAY |
| | CL-ML | SILTY CLAY |
| | CONCRETE | Concrete |
| | Fill | Fill |
| | GC | CLAYEY GRAVEL |
| | GC-GM | SILTY CLAYEY GRAVEL |
| | GM | SILTY GRAVEL |
| | GP | Poorly Graded GRAVEL |
| | GP-GC | Poorly Graded Gravel with CLAY |
| | GP-GM | Poorly Graded GRAVEL with SILT |
| | GW | Well Graded GRAVEL |
| | GW-GC | Well Graded GRAVEL with CLAY |
| | GW-GM | Well Graded GRAVEL with SILT |
| | Limestone | Limestone |
| | MH | Elastic SILT |
| | ML | SILT |
| | OH | ORGANIC Fat CLAY |
| | OL | ORGANIC Lean CLAY |
| | OL/OH | ORGANIC SOIL |
| | PT | PEAT |
| | Rock | Rock |
| | Sandstone | Sandstone |
| | SC | CLAYEY SAND |
| | SC-SM | SILT, CLAYEY SAND |
| | SHALE | Shale |
| | SILTSTONE | Siltstone |
| | SM | SILTY SAND |
| | SP | Poorly Graded SAND |
| | SP-SC | Poorly Graded SAND with CLAY |
| | SP-SM | Poorly Graded SAND with SILT |
| | SW | Well graded SAND |
| | SW-SC | Well Graded SAND with CLAY |
| | SW-SM | Well Graded SAND with SILT |
| | Topsoil | Topsoil |
| | USGS 601 | Gravel or Conglomerate 1 |
| | USGS 654 | Subgraywacke |
| | USGS 670 | Interbedded Sandstone and Shale |
| | USGS 702 | Quartzite |
| | USGS 705 | Schist |
| | USGS 705 | Schist |
| | USGS 708 | Gneiss |
| | USGS 708 | Gneiss |
| | USGS 718 | Granite 1 |
| | Void | Void |
| | Water | Water |
| | Weathered Rock | Undefined |
| ▼ | Water Table | Water Table during drilling |
| ▽ | Delayed Water Table | Water Table after drilling |

CHPE Champlain Hudson Power Express

Kiewit

CHA
III Winners Circle, PO Box 5269
Albany, NY 12205-0269
518.453.4500 . www.chacompanies.com

IT IS A VIOLATION OF LAW FOR ANY PERSON, UNLESS THEY ARE ACTING UNDER THE DIRECTION OF A LICENSED PROFESSIONAL ENGINEER, ARCHITECT, LANDSCAPE ARCHITECT OR LAND SURVEYOR TO ALTER AN ITEM IN ANY WAY. IF AN ITEM BEARING THE STAMP OF A LICENSED PROFESSIONAL IS ALTERED, THE ALTERING ENGINEER, ARCHITECT, LANDSCAPE ARCHITECT OR LAND SURVEYOR SHALL STAMP THE DOCUMENT AND INCLUDE THE NOTATION "ALTERED BY" FOLLOWED BY THEIR SIGNATURE, THE DATE OF SUCH ALTERATION, AND A SPECIFIC DESCRIPTION OF THE ALTERATION.

| No. | DATE | SUBMITTAL / REVISION DESCRIPTION | DB | APP |
|---|---|---|---|---|
| 0 | 07/28/2023 | ISSUED FOR CONSTRUCTION SUBMISSION | SPB | JEO |

# CHAMPLAIN HUDSON POWER EXPRESS
## SEGMENT 7 (PACKAGE 4B) - CSX - PAN AM SOUTHERN
### PLAN AND PROFILE - HDD 65A, CONDUIT 1

KIEWIT PROJECT NO. 21162

CHA PROJECT NO. 066076

DRAWING NO. **C-306.1**

DRAWN BY: JAS | DESIGNED BY: JAS | APPROVED BY: JEO | SCALE AS NOTED | DATE 07/28/2023 | REV. NO. 1 | SH.NO.

File: V:\PROJECTS\ANY\K6\066076.000\09_DESIGN\DRAWINGS\01_SHEETS\DESIGN PACKAGE 4\DESIGN PACKAGE B\066076_P4B_C-306 - 306A5.DWG Saved: 7/26/2023 11:24:27 AM Plotted: 7/26/2023 11:30:55 AM Current User: Snyder, Morgan LastSavedBy: 6043

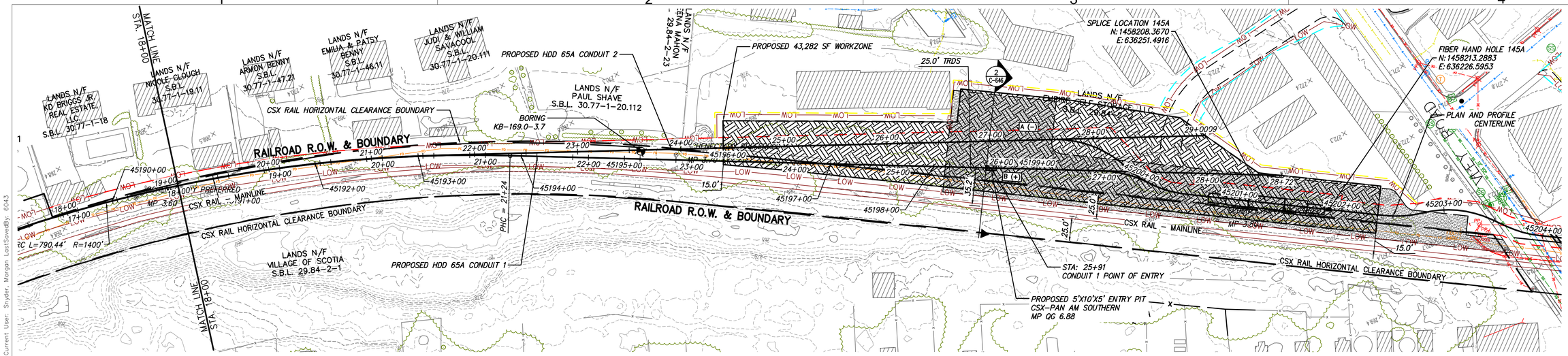


## PROPOSED HDD 65A PLAN VIEW

CONDUIT 1

0 50 100
Scale in feet

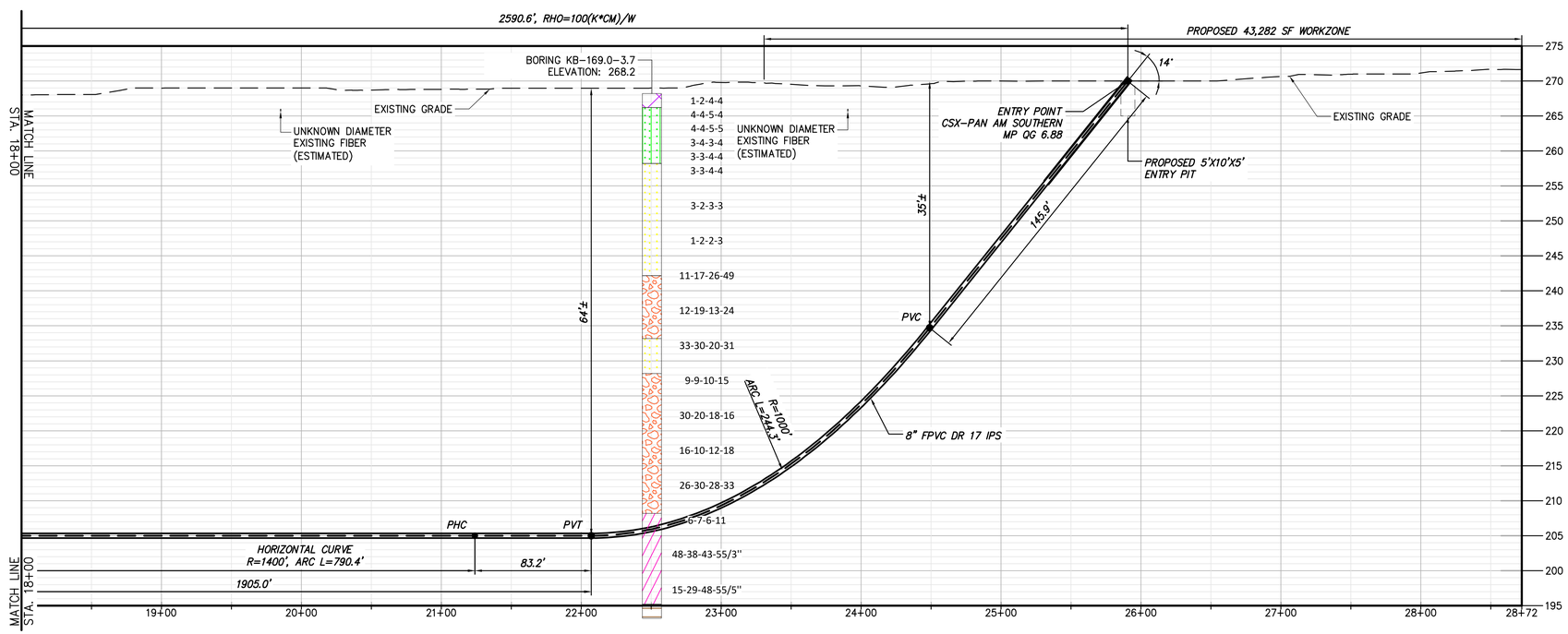


0 50 100
Scale in feet

## PROPOSED HDD 65A PROFILE

CONDUIT 1

NOTES:
1. *HDD 65A CONSISTS OF (2) HVDC ELECTRICAL TRANSMISSION CABLES HOUSED IN INDIVIDUAL 8" FPVC DR 17 DIAMETER CONDUIT. A THIRD 3" HDPE DR 7 CASING WILL BE BUNDLED WITH ONE OF THE 8" CONDUITS FOR A TELECOMMUNICATION LINE.
2. CONTRACTOR SHALL PREPARE PLANS AND CONTINGENCIES TO MANAGE THE POTENTIAL VARIATION IN MUD/SLURRY RETURNS TO THE ENTRY DUE TO THE ELEVATION GAIN ENTRY TO EXIT.

NOTES:
3. A CONDUCTOR CASING IS RECOMMENDED ON THE EXIT TANGENT TO MAINTAIN THE HOLE AND PREVENT COLLAPSE IN THE ABSENCE OF HYDROSTATIC PRESSURE.
4. BALLASTING IS EXPECTED TO BE REQUIRED DURING PULL BACK TO MANAGE INSTALLATION STRESSES.

### BORING LOG STRIP LEGEND

B101

Blow Counts per 6" = 10-10-10
Recovery %/RQD % = 95%/90%
11000psi =UCS

2D strip logs shown at 10x exaggeration
3D strip logs have no exaggeration

### Legend

| | |
|---|---|
| ASPHALT | Asphalt |
| Bedrock | Bedrock |
| Boulder | Boulder |
| CH | Fat CLAY |
| CH-MH | SILTY Fat CLAY |
| CL | Lean CLAY |
| CL-ML | SILTY CLAY |
| CONCRETE | Concrete |
| Fill | Fill |
| GC | CLAYEY GRAVEL |
| GC-GM | SILTY CLAYEY GRAVEL |
| GM | SILTY GRAVEL |
| GP | Poorly Graded GRAVEL |
| GP-GC | Poorly Graded Gravel with CLAY |
| GP-GM | Poorly Graded GRAVEL with SILT |
| GW | Well Graded GRAVEL |
| GW-GC | Well Graded GRAVEL with CLAY |
| GW-GM | Well Graded GRAVEL with SILT |
| Limestone | Limestone |
| MH | Elastic SILT |
| ML | SILT |
| OH | ORGANIC Fat CLAY |
| OL | ORGANIC Lean CLAY |
| OL/OH | ORGANIC SOIL |
| PT | PEAT |
| Rock | Rock |
| Sandstone | Sandstone |
| SC | CLAYEY SAND |
| SC-SM | SILT, CLAYEY SAND |
| SHALE | Shale |
| SILTSTONE | Siltstone |
| SM | SILTY SAND |
| SP | Poorly Graded SAND |
| SP-SC | Poorly Graded SAND with CLAY |
| SP-SM | Poorly Graded SAND with SILT |
| SW | Well graded SAND |
| SW-SC | Well Graded SAND with CLAY |
| SW-SM | Well Graded SAND with SILT |
| Topsoil | Topsoil |
| USGS 601 | Gravel or Conglomerate 1 |
| USGS 654 | Subgraywacke |
| USGS 670 | Interbedded Sandstone and Shale |
| USGS 702 | Quartzite |
| USGS 705 | Schist |
| USGS 705 | Schist |
| USGS 708 | Gneiss |
| USGS 708 | Gneiss |
| USGS 718 | Granite 1 |
| Void | Void |
| Water | Water |
| Weathered Rock | Undefined |
| Water Table | Water Table during drilling |
| Delayed Water Table | Water Table after drilling |

CHPE Champlain Hudson Power Express

Kiewit

CHA
III Winners Circle, PO Box 5269
Albany, NY 12205-0269
518.453.4500 . www.chacompanies.com

IT IS A VIOLATION OF LAW FOR ANY PERSON, UNLESS THEY ARE ACTING UNDER THE DIRECTION OF A LICENSED PROFESSIONAL ENGINEER, ARCHITECT, LANDSCAPE ARCHITECT OR LAND SURVEYOR TO ALTER AN ITEM IN ANY WAY. IF AN ITEM BEARING THE STAMP OF A LICENSED PROFESSIONAL IS ALTERED, THE ALTERING ENGINEER, ARCHITECT, LANDSCAPE ARCHITECT OR LAND SURVEYOR SHALL STAMP THE DOCUMENT AND INCLUDE THE NOTATION "ALTERED BY" FOLLOWED BY THEIR SIGNATURE, THE DATE OF SUCH ALTERATION, AND A SPECIFIC DESCRIPTION OF THE ALTERATION.

| No. | DATE | SUBMITTAL / REVISION DESCRIPTION | DB | APP |
|---|---|---|---|---|
| 0 | 07/28/2023 | ISSUED FOR CONSTRUCTION SUBMISSION | SPB | JEO |

# CHAMPLAIN HUDSON POWER EXPRESS
## SEGMENT 7 (PACKAGE 4B) - CSX - PAN AM SOUTHERN
## PLAN AND PROFILE - HDD 65A, CONDUIT 1

KIEWIT PROJECT NO. 21162
CHA PROJECT NO. 066076
DRAWING NO. **C-306.2**

DRAWN BY: JAS | DESIGNED BY: JAS | APPROVED BY: JEO | SCALE AS NOTED | DATE 07/28/2023 | REV. NO. 1 | SH.NO.

File: V:\PROJECTS\ANY\K6\066076.000\09_DESIGN\DRAWINGS\01_SHEETS\DESIGN PACKAGE 4\DESIGN PACKAGE B\066076_P4B_C-306 - 306A5.DWG Saved: 7/26/2023 AM Plotted: 7/26/2023 11:24:27 AM Current User: Snyder, Morgan LastSavedBy: 6043

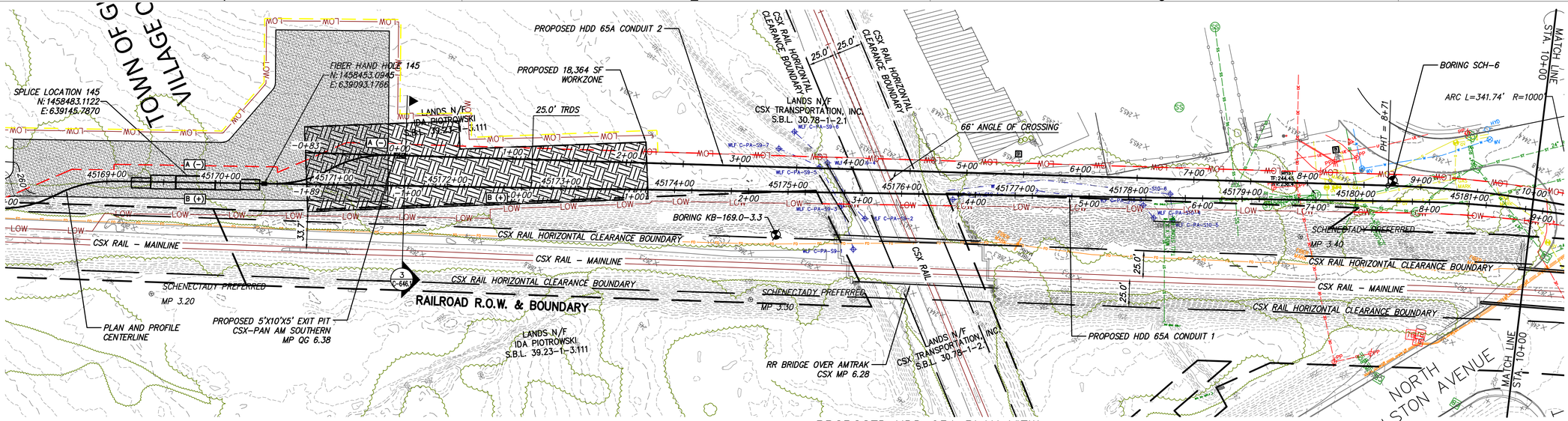


## PROPOSED HDD 65A PLAN VIEW

CONDUIT 2

NOTES:

1. *HDD 65A CONSISTS OF (2) HVDC ELECTRICAL TRANSMISSION CABLES HOUSED IN INDIVIDUAL 8" FPVC DR 17 DIAMETER CONDUIT. A THIRD 3" HDPE DR 7 CASING WILL BE BUNDLED WITH ONE OF THE 8" CONDUITS FOR A TELECOMMUNICATION LINE.
2. CONTRACTOR SHALL PREPARE PLANS AND CONTINGENCIES TO MANAGE THE POTENTIAL VARIATION IN MUD/SLURRY RETURNS TO THE ENTRY DUE TO THE ELEVATION GAIN ENTRY TO EXIT.
3. A CONDUCTOR CASING IS RECOMMENDED ON THE EXIT TANGENT TO MAINTAIN THE HOLE AND PREVENT COLLAPSE IN THE ABSENCE OF HYDROSTATIC PRESSURE.
4. BALLASTING IS EXPECTED TO BE REQUIRED DURING PULL BACK TO MANAGE INSTALLATION STRESSES.

BORING LOG STRIP LEGEND

B101

Blow Counts per 6" = 10-10-10

Recovery %/RQD % = 95%/90%

11000psi =UCS

2D strip logs shown at 10x exaggeration

3D strip logs have no exaggeration

Legend

| | | |
|---|---|---|
| | ASPHALT | Asphalt |
| | Bedrock | Bedrock |
| | Boulder | Boulder |
| | CH | Fat CLAY |
| | CH-MH | SILTY Fat CLAY |
| | CL | Lean CLAY |
| | CL-ML | SILTY CLAY |
| | CONCRETE | Concrete |
| | Fill | Fill |
| | GC | CLAYEY GRAVEL |
| | GC-GM | SILTY CLAYEY GRAVEL |
| | GM | SILTY GRAVEL |
| | GP | Poorly Graded GRAVEL |
| | GP-GC | Poorly Graded Gravel with CLAY |
| | GP-GM | Poorly Graded GRAVEL with SILT |
| | GW | Well Graded GRAVEL |
| | GW-GC | Well Graded GRAVEL with CLAY |
| | GW-GM | Well Graded GRAVEL with SILT |
| | Limestone | Limestone |
| | MH | Elastic SILT |
| | ML | SILT |
| | OH | ORGANIC Fat CLAY |
| | OL | ORGANIC Lean CLAY |
| | OL/OH | ORGANIC SOIL |
| | PT | PEAT |
| | Rock | Rock |
| | Sandstone | Sandstone |
| | SC | CLAYEY SAND |
| | SC-SM | SILT, CLAYEY SAND |
| | SHALE | Shale |
| | SILTSTONE | Siltstone |
| | SM | SILTY SAND |
| | SP | Poorly Graded SAND |
| | SP-SC | Poorly Graded SAND with CLAY |
| | SP-SM | Poorly Graded SAND with SILT |
| | SW | Well graded SAND |
| | SW-SC | Well Graded SAND with CLAY |
| | SW-SM | Well Graded SAND with SILT |
| | Topsoil | Topsoil |
| | USGS 601 | Gravel or Conglomerate 1 |
| | USGS 654 | Subgraywacke |
| | USGS 670 | Interbedded Sandstone and Shale |
| | USGS 702 | Quartzite |
| | USGS 705 | Schist |
| | USGS 705 | Schist |
| | USGS 708 | Gneiss |
| | USGS 708 | Gneiss |
| | USGS 718 | Granite 1 |
| | Void | Void |
| | Water | Water |
| | Weathered Rock | Undefined |
| ▼ | Water Table | Water Table during drilling |
| ▽ | Delayed Water Table | Water Table after drilling |

CHPE Champlain Hudson Power Express

Kiewit

CHA
III Winners Circle, PO Box 5269
Albany, NY 12205-0269
518.453.4500 . www.chacompanies.com

IT IS A VIOLATION OF LAW FOR ANY PERSON, UNLESS THEY ARE ACTING UNDER THE DIRECTION OF A LICENSED PROFESSIONAL ENGINEER, ARCHITECT, LANDSCAPE ARCHITECT OR LAND SURVEYOR TO ALTER AN ITEM IN ANY WAY. IF AN ITEM BEARING THE STAMP OF A LICENSED PROFESSIONAL IS ALTERED, THE ALTERING ENGINEER, ARCHITECT, LANDSCAPE ARCHITECT OR LAND SURVEYOR SHALL STAMP THE DOCUMENT AND INCLUDE THE NOTATION "ALTERED BY" FOLLOWED BY THEIR SIGNATURE, THE DATE OF SUCH ALTERATION, AND A SPECIFIC DESCRIPTION OF THE ALTERATION.

| No. | DATE | SUBMITTAL / REVISION DESCRIPTION | DB | APP |
|---|---|---|---|---|
| 0 | 07/28/2023 | ISSUED FOR CONSTRUCTION SUBMISSION | SPB | JEO |

# CHAMPLAIN HUDSON POWER EXPRESS
## SEGMENT 7 (PACKAGE 4B) - CSX - PAN AM SOUTHERN
### PLAN VIEW - HDD 65A, CONDUIT 2

DRAWN BY: JAS | DESIGNED BY: JAS | APPROVED BY: JEO | SCALE AS NOTED | REV. NO. 1

KIEWIT PROJECT NO. 21162
CHA PROJECT NO. 066076
DRAWING NO. **C-306A**
DATE 07/28/2023
SH.NO.

File: V:\PROJECTS\ANY\W6\066076.000\09_DESIGN\DRAWINGS\01_SHEETS\DESIGN PACKAGE 4\DESIGN PACKAGE B\066076_P4B_C-306 - 306A5.DWG Saved: 7/26/2023 11:24:27 AM Plotted: 7/26/2023 11:31:43 AM Current User: Snyder, Morgan LastSavedBy: 6043

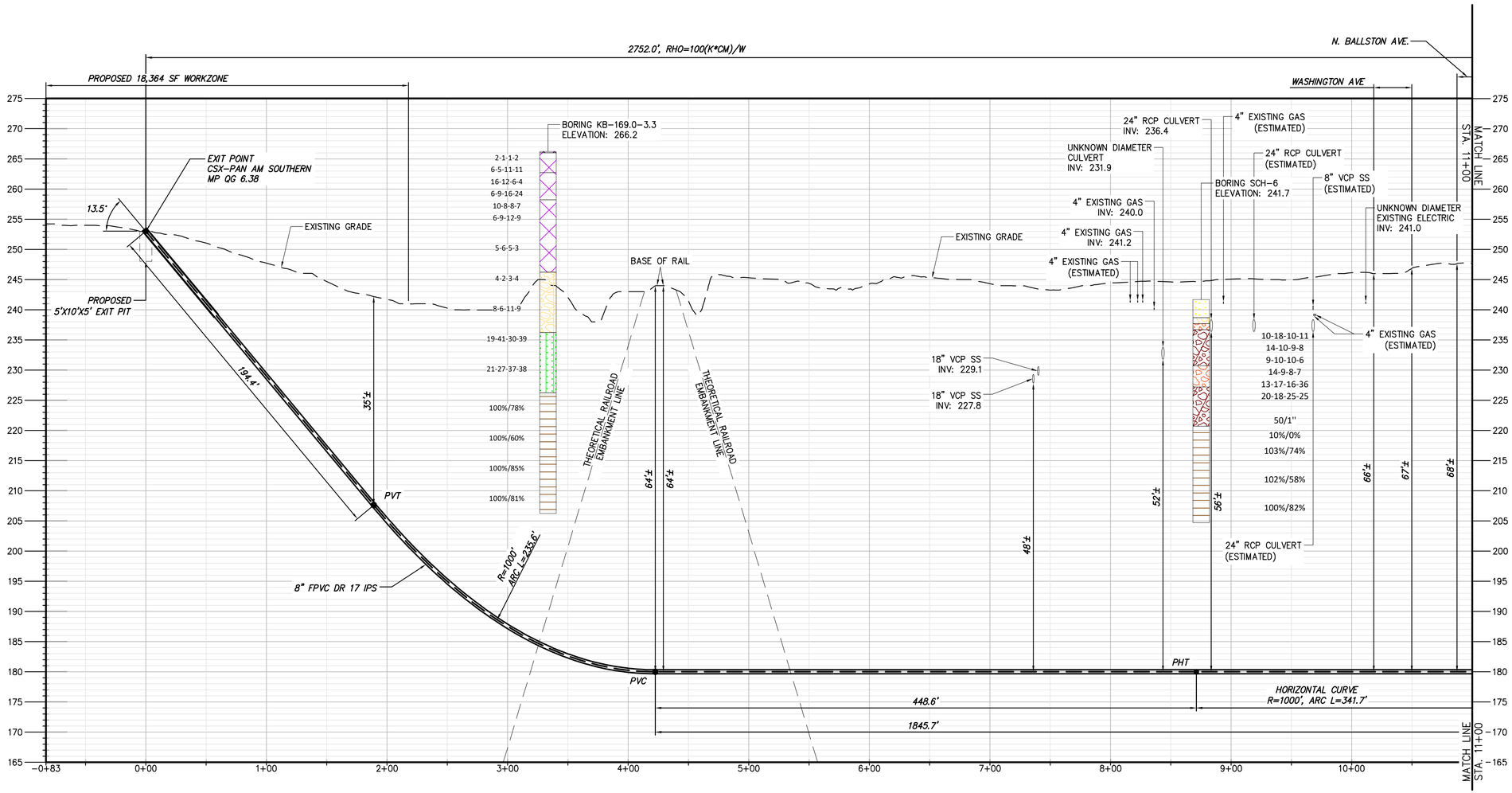


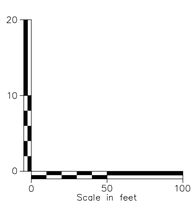


## PROPOSED HDD 65A PROFILE

CONDUIT 2

NOTES:

1. *HDD 65A CONSISTS OF (2) HVDC ELECTRICAL TRANSMISSION CABLES HOUSED IN INDIVIDUAL 8" FPVC DR 17 DIAMETER CONDUIT. A THIRD 3" HDPE DR 7 CASING WILL BE BUNDLED WITH ONE OF THE 8" CONDUITS FOR A TELECOMMUNICATION LINE.
2. CONTRACTOR SHALL PREPARE PLANS AND CONTINGENCIES TO MANAGE THE POTENTIAL VARIATION IN MUD/SLURRY RETURNS TO THE ENTRY DUE TO THE ELEVATION GAIN ENTRY TO EXIT.
3. A CONDUCTOR CASING IS RECOMMENDED ON THE EXIT TANGENT TO MAINTAIN THE HOLE AND PREVENT COLLAPSE IN THE ABSENCE OF HYDROSTATIC PRESSURE.
4. BALLASTING IS EXPECTED TO BE REQUIRED DURING PULL BACK TO MANAGE INSTALLATION STRESSES.

### BORING LOG STRIP LEGEND

B101

Blow Counts per 6" = 10-10-10

Recovery %/RQD % = 95%/90%

11000psi =UCS

2D strip logs shown at 10x exaggeration

3D strip logs have no exaggeration

### Legend

| | |
|---|---|
| ASPHALT | Asphalt |
| Bedrock | Bedrock |
| Boulder | Boulder |
| CH | Fat CLAY |
| CH-MH | SILTY Fat CLAY |
| CL | Lean CLAY |
| CL-ML | SILTY CLAY |
| CONCRETE | Concrete |
| Fill | Fill |
| GC | CLAYEY GRAVEL |
| GC-GM | SILTY CLAYEY GRAVEL |
| GM | SILTY GRAVEL |
| GP | Poorly Graded GRAVEL |
| GP-GC | Poorly Graded Gravel with CLAY |
| GP-GM | Poorly Graded GRAVEL with SILT |
| GW | Well Graded GRAVEL |
| GW-GC | Well Graded GRAVEL with CLAY |
| GW-GM | Well Graded GRAVEL with SILT |
| Limestone | Limestone |
| MH | Elastic SILT |
| ML | SILT |
| OH | ORGANIC Fat CLAY |
| OL | ORGANIC Lean CLAY |
| OL/OH | ORGANIC SOIL |
| PT | PEAT |
| Rock | Rock |
| Sandstone | Sandstone |
| SC | CLAYEY SAND |
| SC-SM | SILT, CLAYEY SAND |
| SHALE | Shale |
| SILTSTONE | Siltstone |
| SM | SILTY SAND |
| SP | Poorly Graded SAND |
| SP-SC | Poorly Graded SAND with CLAY |
| SP-SM | Poorly Graded SAND with SILT |
| SW | Well graded SAND |
| SW-SC | Well Graded SAND with CLAY |
| SW-SM | Well Graded SAND with SILT |
| Topsoil | Topsoil |
| USGS 601 | Gravel or Conglomerate 1 |
| USGS 654 | Subgraywacke |
| USGS 670 | Interbedded Sandstone and Shale |
| USGS 702 | Quartzite |
| USGS 705 | Schist |
| USGS 705 | Schist |
| USGS 708 | Gneiss |
| USGS 708 | Gneiss |
| USGS 718 | Granite 1 |
| Void | Void |
| Water | Water |
| Weathered Rock | Undefined |
| Water Table | Water Table during drilling |
| Delayed Water Table | Water Table after drilling |

CHPE Champlain Hudson Power Express

Kiewit

CHA
III Winners Circle, PO Box 5269
Albany, NY 12205-0269
518.453.4500 . www.chacompanies.com

IT IS A VIOLATION OF LAW FOR ANY PERSON, UNLESS THEY ARE ACTING UNDER THE DIRECTION OF A LICENSED PROFESSIONAL ENGINEER, ARCHITECT, LANDSCAPE ARCHITECT OR LAND SURVEYOR TO ALTER AN ITEM IN ANY WAY. IF AN ITEM BEARING THE STAMP OF A LICENSED PROFESSIONAL IS ALTERED, THE ALTERING ENGINEER, ARCHITECT, LANDSCAPE ARCHITECT OR LAND SURVEYOR SHALL STAMP THE DOCUMENT AND INCLUDE THE NOTATION "ALTERED BY" FOLLOWED BY THEIR SIGNATURE, THE DATE OF SUCH ALTERATION, AND A SPECIFIC DESCRIPTION OF THE ALTERATION.

| No. | DATE | SUBMITTAL / REVISION DESCRIPTION | DB | APP |
|---|---|---|---|---|
| 0 | 07/28/2023 | ISSUED FOR CONSTRUCTION SUBMISSION | SPB | JEO |

# CHAMPLAIN HUDSON POWER EXPRESS
## SEGMENT 7 (PACKAGE 4B) - CSX - PAN AM SOUTHERN
### PROFILE VIEW - HDD 65A, CONDUIT 2

KIEWIT PROJECT NO. 21162

CHA PROJECT NO. 066076

DRAWING NO. **C-306A.1**

DRAWN BY: JAS | DESIGNED BY: JAS | APPROVED BY: JEO | SCALE AS NOTED | DATE 07/28/2023 | REV. NO. 1 | SH.NO.

File: V:\PROJECTS\ANY\K6\066076.000\09_DESIGN\DRAWINGS\01_SHEETS\DESIGN PACKAGE 4\DESIGN PACKAGE B\066076_P4B_C-306 - 306A5.DWG Saved: 7/26/2023 11:24:27 AM Plotted: 7/26/2023 11:32:21 AM Current User: Snyder, Morgan LastSavedBy: 6043

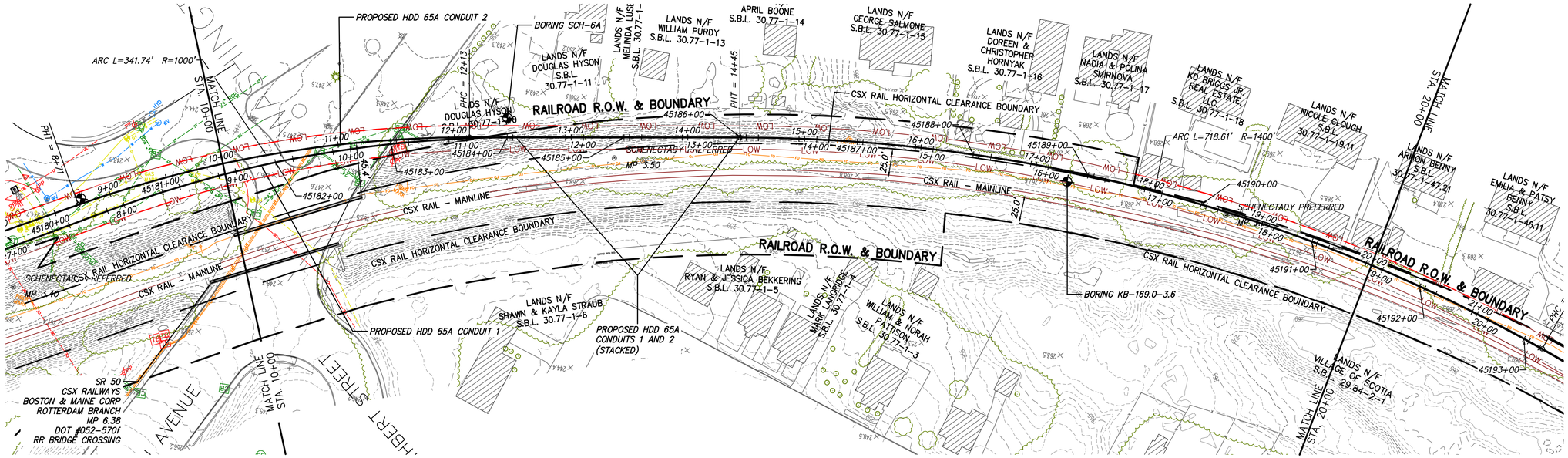


0 50 100
Scale in feet

## PROPOSED HDD 65A PLAN VIEW
CONDUIT 2

*NOTES:*

1. **HDD 65A CONSISTS OF (2) HVDC ELECTRICAL TRANSMISSION CABLES HOUSED IN INDIVIDUAL 8" FPVC DR 17 DIAMETER CONDUIT. A THIRD 3" HDPE DR 7 CASING WILL BE BUNDLED WITH ONE OF THE 8" CONDUITS FOR A TELECOMMUNICATION LINE.*
2. *CONTRACTOR SHALL PREPARE PLANS AND CONTINGENCIES TO MANAGE THE POTENTIAL VARIATION IN MUD/SLURRY RETURNS TO THE ENTRY DUE TO THE ELEVATION GAIN ENTRY TO EXIT.*
3. *A CONDUCTOR CASING IS RECOMMENDED ON THE EXIT TANGENT TO MAINTAIN THE HOLE AND PREVENT COLLAPSE IN THE ABSENCE OF HYDROSTATIC PRESSURE.*
4. *BALLASTING IS EXPECTED TO BE REQUIRED DURING PULL BACK TO MANAGE INSTALLATION STRESSES.*

BORING LOG STRIP LEGEND

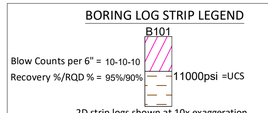


2D strip logs shown at 10x exaggeration
3D strip logs have no exaggeration

| Legend | | |
|---|---|---|
| | ASPHALT | Asphalt |
| | Bedrock | Bedrock |
| | Boulder | Boulder |
| | CH | Fat CLAY |
| | CH-MH | SILTY Fat CLAY |
| | CL | Lean CLAY |
| | CL-ML | SILTY CLAY |
| | CONCRETE | Concrete |
| | Fill | Fill |
| | GC | CLAYEY GRAVEL |
| | GC-GM | SILTY CLAYEY GRAVEL |
| | GM | SILTY GRAVEL |
| | GP | Poorly Graded GRAVEL |
| | GP-GC | Poorly Graded Gravel with CLAY |
| | GP-GM | Poorly Graded GRAVEL with SILT |
| | GW | Well Graded GRAVEL |
| | GW-GC | Well Graded GRAVEL with CLAY |
| | GW-GM | Well Graded GRAVEL with SILT |
| | Limestone | Limestone |
| | MH | Elastic SILT |
| | ML | SILT |
| | OH | ORGANIC Fat CLAY |
| | OL | ORGANIC Lean CLAY |
| | OL/OH | ORGANIC SOIL |
| | PT | PEAT |
| | Rock | Rock |
| | Sandstone | Sandstone |
| | SC | CLAYEY SAND |
| | SC-SM | SILT, CLAYEY SAND |
| | SHALE | Shale |
| | SILTSTONE | Siltstone |
| | SM | SILTY SAND |
| | SP | Poorly Graded SAND |
| | SP-SC | Poorly Graded SAND with CLAY |
| | SP-SM | Poorly Graded SAND with SILT |
| | SW | Well graded SAND |
| | SW-SC | Well Graded SAND with CLAY |
| | SW-SM | Well Graded SAND with SILT |
| | Topsoil | Topsoil |
| | USGS 601 | Gravel or Conglomerate 1 |
| | USGS 654 | Subgraywacke |
| | USGS 670 | Interbedded Sandstone and Shale |
| | USGS 702 | Quartzite |
| | USGS 705 | Schist |
| | USGS 705 | Schist |
| | USGS 708 | Gneiss |
| | USGS 708 | Gneiss |
| | USGS 718 | Granite 1 |
| | Void | Void |
| | Water | Water |
| | Weathered Rock | Undefined |
| ▼ | Water Table | Water Table during drilling |
| ▽ | Delayed Water Table | Water Table after drilling |

CHPE Champlain Hudson Power Express

Kiewit

CHA
III Winners Circle, PO Box 5269
Albany, NY 12205-0269
518.453.4500 . www.chacompanies.com

IT IS A VIOLATION OF LAW FOR ANY PERSON, UNLESS THEY ARE ACTING UNDER THE DIRECTION OF A LICENSED PROFESSIONAL ENGINEER, ARCHITECT, LANDSCAPE ARCHITECT OR LAND SURVEYOR TO ALTER AN ITEM IN ANY WAY. IF AN ITEM BEARING THE STAMP OF A LICENSED PROFESSIONAL IS ALTERED, THE ALTERING ENGINEER, ARCHITECT, LANDSCAPE ARCHITECT OR LAND SURVEYOR SHALL STAMP THE DOCUMENT AND INCLUDE THE NOTATION "ALTERED BY" FOLLOWED BY THEIR SIGNATURE, THE DATE OF SUCH ALTERATION, AND A SPECIFIC DESCRIPTION OF THE ALTERATION.

| No. | DATE | SUBMITTAL / REVISION DESCRIPTION | DB | APP |
|---|---|---|---|---|
| 0 | 07/28/2023 | ISSUED FOR CONSTRUCTION SUBMISSION | SPB | JEO |

# CHAMPLAIN HUDSON POWER EXPRESS
## SEGMENT 7 (PACKAGE 4B) - CSX - PAN AM SOUTHERN
### PLAN VIEW - HDD 65A, CONDUIT 2

DRAWN BY: JAS | DESIGNED BY: JAS | APPROVED BY: JEO | SCALE AS NOTED | REV. NO. 1

KIEWIT PROJECT NO. 21162
CHA PROJECT NO. 066076
DRAWING NO. **C-306A.2**
DATE 07/28/2023
SH.NO.

File: V:\PROJECTS\ANY\K6\066076.000\09_DESIGN\DRAWINGS\01_SHEETS\DESIGN PACKAGE 4\DESIGN PACKAGE B\066076_P4B_C-306 - 306A5.DWG Saved: 7/26/2023 11:24:27 AM Plotted: 7/26/2023 11:32:34 AM Current User: Snyder, Morgan LastSavedBy: 6043

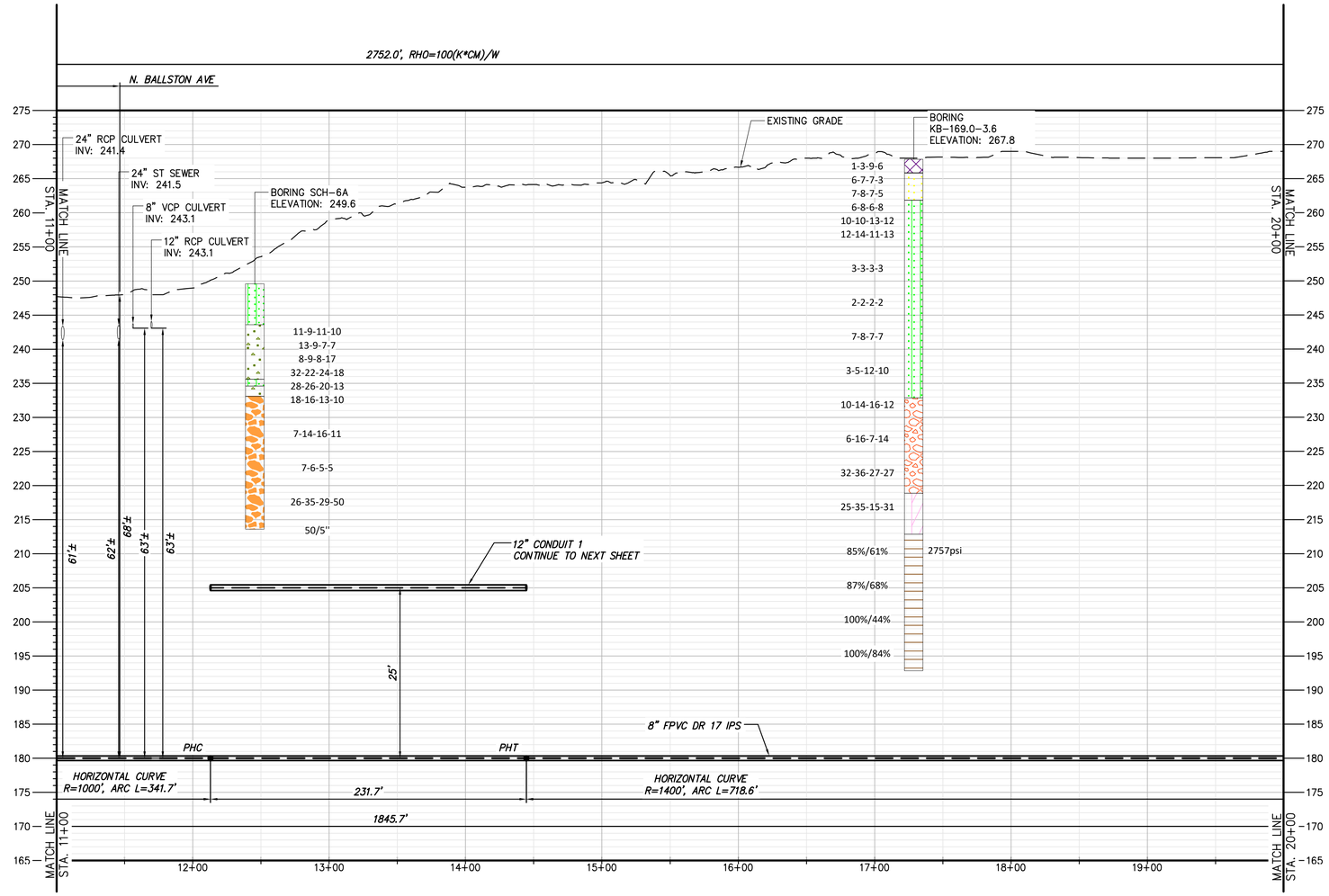


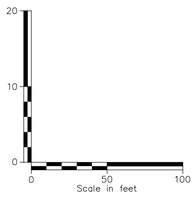


## PROPOSED HDD 65A PROFILE

CONDUIT 2

NOTES:

1. *HDD 65A CONSISTS OF (2) HVDC ELECTRICAL TRANSMISSION CABLES HOUSED IN INDIVIDUAL 8" FPVC DR 17 DIAMETER CONDUIT. A THIRD 3" HDPE DR 7 CASING WILL BE BUNDLED WITH ONE OF THE 8" CONDUITS FOR A TELECOMMUNICATION LINE.
2. CONTRACTOR SHALL PREPARE PLANS AND CONTINGENCIES TO MANAGE THE POTENTIAL VARIATION IN MUD/SLURRY RETURNS TO THE ENTRY DUE TO THE ELEVATION GAIN ENTRY TO EXIT.
3. A CONDUCTOR CASING IS RECOMMENDED ON THE EXIT TANGENT TO MAINTAIN THE HOLE AND PREVENT COLLAPSE IN THE ABSENCE OF HYDROSTATIC PRESSURE.
4. BALLASTING IS EXPECTED TO BE REQUIRED DURING PULL BACK TO MANAGE INSTALLATION STRESSES.

BORING LOG STRIP LEGEND

B101

Blow Counts per 6" = 10-10-10

Recovery %/RQD % = 95%/90%

11000psi =UCS

2D strip logs shown at 10x exaggeration

3D strip logs have no exaggeration

Legend

| | |
|---|---|
| ASPHALT | Asphalt |
| Bedrock | Bedrock |
| Boulder | Boulder |
| CH | Fat CLAY |
| CH-MH | SILTY Fat CLAY |
| CL | Lean CLAY |
| CL-ML | SILTY CLAY |
| CONCRETE | Concrete |
| Fill | Fill |
| GC | CLAYEY GRAVEL |
| GC-GM | SILTY CLAYEY GRAVEL |
| GM | SILTY GRAVEL |
| GP | Poorly Graded GRAVEL |
| GP-GC | Poorly Graded Gravel with CLAY |
| GP-GM | Poorly Graded GRAVEL with SILT |
| GW | Well Graded GRAVEL |
| GW-GC | Well Graded GRAVEL with CLAY |
| GW-GM | Well Graded GRAVEL with SILT |
| Limestone | Limestone |
| MH | Elastic SILT |
| ML | SILT |
| OH | ORGANIC Fat CLAY |
| OL | ORGANIC Lean CLAY |
| OL/OH | ORGANIC SOIL |
| PT | PEAT |
| Rock | Rock |
| Sandstone | Sandstone |
| SC | CLAYEY SAND |
| SC-SM | SILT, CLAYEY SAND |
| SHALE | Shale |
| SILTSTONE | Siltstone |
| SM | SILTY SAND |
| SP | Poorly Graded SAND |
| SP-SC | Poorly Graded SAND with CLAY |
| SP-SM | Poorly Graded SAND with SILT |
| SW | Well graded SAND |
| SW-SC | Well Graded SAND with CLAY |
| SW-SM | Well Graded SAND with SILT |
| Topsoil | Topsoil |
| USGS 601 | Gravel or Conglomerate 1 |
| USGS 654 | Subgraywacke |
| USGS 670 | Interbedded Sandstone and Shale |
| USGS 702 | Quartzite |
| USGS 705 | Schist |
| USGS 705 | Schist |
| USGS 708 | Gneiss |
| USGS 708 | Gneiss |
| USGS 718 | Granite 1 |
| Void | Void |
| Water | Water |
| Weathered Rock | Undefined |
| Water Table | Water Table during drilling |
| Delayed Water Table | Water Table after drilling |

CHPE Champlain Hudson Power Express

Kiewit

CHA
III Winners Circle, PO Box 5269
Albany, NY 12205-0269
518.453.4500 . www.chacompanies.com

IT IS A VIOLATION OF LAW FOR ANY PERSON, UNLESS THEY ARE ACTING UNDER THE DIRECTION OF A LICENSED PROFESSIONAL ENGINEER, ARCHITECT, LANDSCAPE ARCHITECT OR LAND SURVEYOR TO ALTER AN ITEM IN ANY WAY. IF AN ITEM BEARING THE STAMP OF A LICENSED PROFESSIONAL IS ALTERED, THE ALTERING ENGINEER, ARCHITECT, LANDSCAPE ARCHITECT OR LAND SURVEYOR SHALL STAMP THE DOCUMENT AND INCLUDE THE NOTATION "ALTERED BY" FOLLOWED BY THEIR SIGNATURE, THE DATE OF SUCH ALTERATION, AND A SPECIFIC DESCRIPTION OF THE ALTERATION.

| No. | DATE | SUBMITTAL / REVISION DESCRIPTION | DB | APP |
|---|---|---|---|---|
| 0 | 07/28/2023 | ISSUED FOR CONSTRUCTION SUBMISSION | SPB | JEO |

# CHAMPLAIN HUDSON POWER EXPRESS
## SEGMENT 7 (PACKAGE 4B) - CSX - PAN AM SOUTHERN
### PROFILE VIEW - HDD 65A, CONDUIT 2

KIEWIT PROJECT NO. 21162

CHA PROJECT NO. 066076

DRAWING NO. **C-306A.3**

DRAWN BY: JAS | DESIGNED BY: JAS | APPROVED BY: JEO | SCALE AS NOTED | REV. NO. 1 | DATE 07/28/2023 | SH.NO.

File: V:\PROJECTS\ANY\K6\066076.000\09_DESIGN\DRAWINGS\01_SHEETS\DESIGN PACKAGE 4\DESIGN PACKAGE B\066076_P4B_C-306 - 306A5.DWG Saved: 7/26/2023 11:24:27 AM Plotted: 7/26/2023 11:33:20 AM Current User: Snyder, Morgan LastSavedBy: 6043

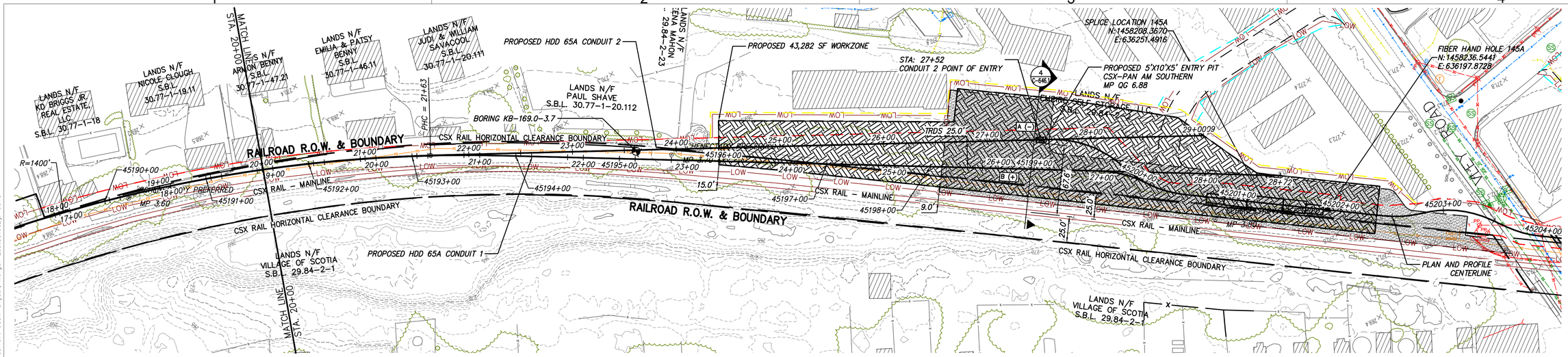


0 50 100
Scale in feet

# PROPOSED HDD 65A PLAN VIEW

CONDUIT 2

NOTES:

1. *HDD 65A CONSISTS OF (2) HVDC ELECTRICAL TRANSMISSION CABLES HOUSED IN INDIVIDUAL 8" FPVC DR 17 DIAMETER CONDUIT. A THIRD 3" HDPE DR 7 CASING WILL BE BUNDLED WITH ONE OF THE 8" CONDUITS FOR A TELECOMMUNICATION LINE.
2. CONTRACTOR SHALL PREPARE PLANS AND CONTINGENCIES TO MANAGE THE POTENTIAL VARIATION IN MUD/SLURRY RETURNS TO THE ENTRY DUE TO THE ELEVATION GAIN ENTRY TO EXIT.
3. A CONDUCTOR CASING IS RECOMMENDED ON THE EXIT TANGENT TO MAINTAIN THE HOLE AND PREVENT COLLAPSE IN THE ABSENCE OF HYDROSTATIC PRESSURE.
4. BALLASTING IS EXPECTED TO BE REQUIRED DURING PULL BACK TO MANAGE INSTALLATION STRESSES.

BORING LOG STRIP LEGEND

B101

Blow Counts per 6" = 10-10-10

Recovery %/RQD % = 95%/90%

11000psi =UCS

2D strip logs shown at 10x exaggeration

3D strip logs have no exaggeration

| Legend | |
|---|---|
| ASPHALT | Asphalt |
| Bedrock | Bedrock |
| Boulder | Boulder |
| CH | Fat CLAY |
| CH-MH | SILTY Fat CLAY |
| CL | Lean CLAY |
| CL-ML | SILTY CLAY |
| CONCRETE | Concrete |
| Fill | Fill |
| GC | CLAYEY GRAVEL |
| GC-GM | SILTY CLAYEY GRAVEL |
| GM | SILTY GRAVEL |
| GP | Poorly Graded GRAVEL |
| GP-GC | Poorly Graded Gravel with CLAY |
| GP-GM | Poorly Graded GRAVEL with SILT |
| GW | Well Graded GRAVEL |
| GW-GC | Well Graded GRAVEL with CLAY |
| GW-GM | Well Graded GRAVEL with SILT |
| Limestone | Limestone |
| MH | Elastic SILT |
| ML | SILT |
| OH | ORGANIC Fat CLAY |
| OL | ORGANIC Lean CLAY |
| OL/OH | ORGANIC SOIL |
| PT | PEAT |
| Rock | Rock |
| Sandstone | Sandstone |
| SC | CLAYEY SAND |
| SC-SM | SILT, CLAYEY SAND |
| SHALE | Shale |
| SILTSTONE | Siltstone |
| SM | SILTY SAND |
| SP | Poorly Graded SAND |
| SP-SC | Poorly Graded SAND with CLAY |
| SP-SM | Poorly Graded SAND with SILT |
| SW | Well graded SAND |
| SW-SC | Well Graded SAND with CLAY |
| SW-SM | Well Graded SAND with SILT |
| Topsoil | Topsoil |
| USGS 601 | Gravel or Conglomerate 1 |
| USGS 654 | Subgraywacke |
| USGS 670 | Interbedded Sandstone and Shale |
| USGS 702 | Quartzite |
| USGS 705 | Schist |
| USGS 705 | Schist |
| USGS 708 | Gneiss |
| USGS 708 | Gneiss |
| USGS 718 | Granite 1 |
| Void | Void |
| Water | Water |
| Weathered Rock | Undefined |
| Water Table | Water Table during drilling |
| Delayed Water Table | Water Table after drilling |

CHPE Champlain Hudson Power Express

Kiewit

CHA
III Winners Circle, PO Box 5269
Albany, NY 12205-0269
518.453.4500 . www.chacompanies.com

IT IS A VIOLATION OF LAW FOR ANY PERSON, UNLESS THEY ARE ACTING UNDER THE DIRECTION OF A LICENSED PROFESSIONAL ENGINEER, ARCHITECT, LANDSCAPE ARCHITECT OR LAND SURVEYOR TO ALTER AN ITEM IN ANY WAY. IF AN ITEM BEARING THE STAMP OF A LICENSED PROFESSIONAL IS ALTERED, THE ALTERING ENGINEER, ARCHITECT, LANDSCAPE ARCHITECT OR LAND SURVEYOR SHALL STAMP THE DOCUMENT AND INCLUDE THE NOTATION "ALTERED BY" FOLLOWED BY THEIR SIGNATURE, THE DATE OF SUCH ALTERATION, AND A SPECIFIC DESCRIPTION OF THE ALTERATION.

| No. | DATE | SUBMITTAL / REVISION DESCRIPTION | DB | APP |
|---|---|---|---|---|
| 0 | 07/28/2023 | ISSUED FOR CONSTRUCTION SUBMISSION | SPB | JEO |

# CHAMPLAIN HUDSON POWER EXPRESS
## SEGMENT 7 (PACKAGE 4B) - CSX - PAN AM SOUTHERN
## PLAN VIEW - HDD 65A, CONDUIT 2

DRAWN BY: JAS | DESIGNED BY: JAS | APPROVED BY: JEO | SCALE AS NOTED | REV. NO. 1

KIEWIT PROJECT NO. 21162
CHA PROJECT NO. 066076
DRAWING NO. C-306A.4
DATE 07/28/2023
SH.NO.

File: V:\PROJECTS\ANY\K6\066076.000\09_DESIGN\DRAWINGS\01_SHEETS\DESIGN PACKAGE 4\DESIGN PACKAGE B\066076_P4B_C-306 - 306A5.DWG Saved: 7/26/2023 11:24:27 AM Plotted: 7/26/2023 11:33:34 AM Current User: Snyder, Morgan LastSavedBy: 6043

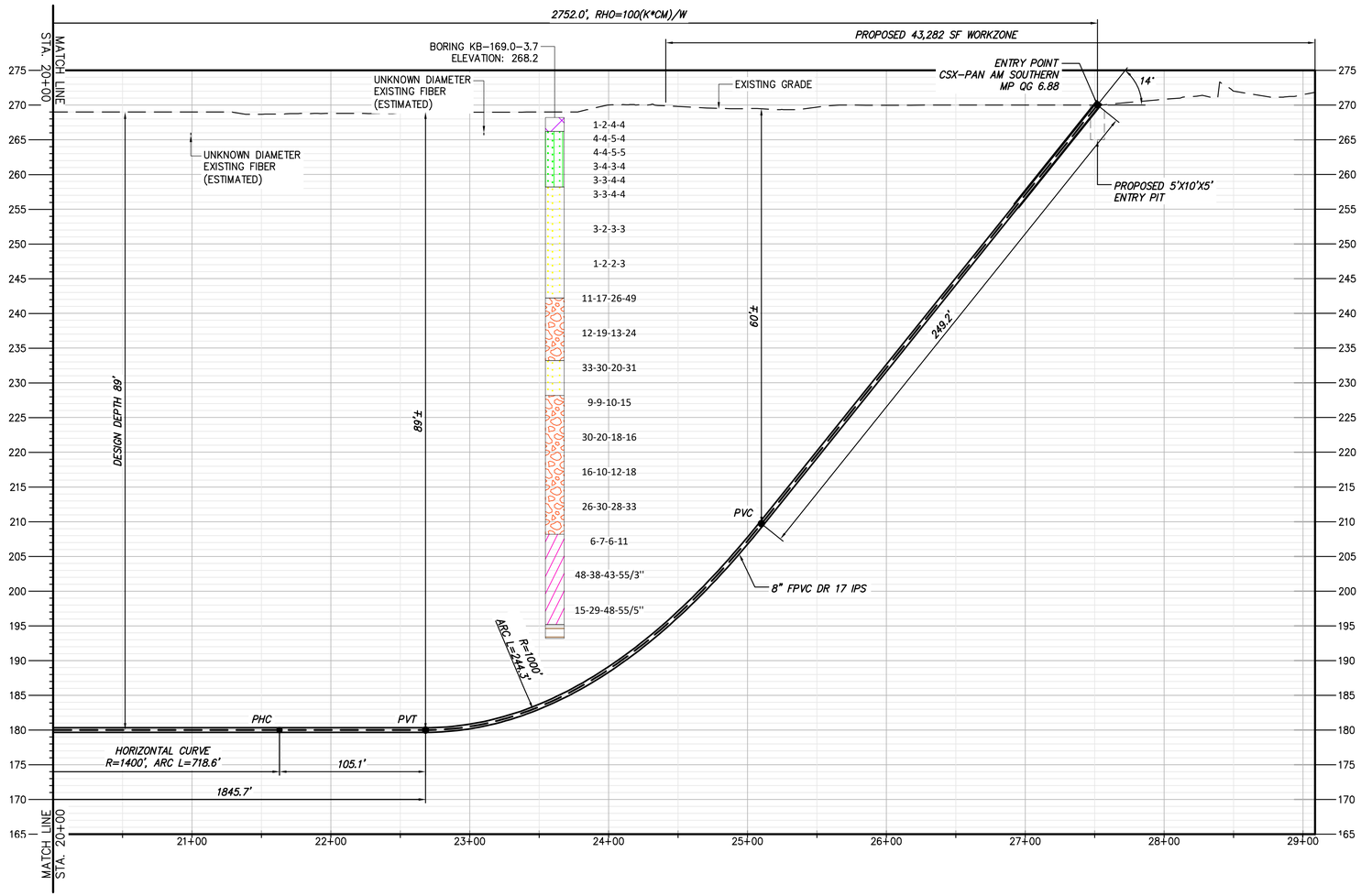


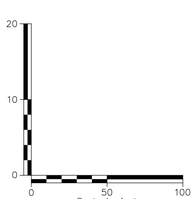


## PROPOSED HDD 65A PROFILE

CONDUIT 2

NOTES:

1. *HDD 65A CONSIST OF (2) HVDC ELECTRICAL TRANSMISSION CABLES HOUSED IN INDIVIDUAL 8" FPVC DR 17 DIAMETER CONDUIT. A THIRD 3" HDPE DR 7 CASING WILL BE BUNDLED WITH ONE OF THE 8" CONDUIT FOR A TELECOMMUNICATION LINE.
2. CONTRACTOR SHALL PREPARE PLANS AND CONTINGENCIES TO MANAGE THE POTENTIAL VARIATION IN MUD/SLURRY RETURNS TO THE ENTRY DUE TO THE ELEVATION GAIN ENTRY TO EXIT.
3. A CONDUCTOR CASING IS RECOMMENDED ON THE EXIT TANGENT TO MAINTAIN THE HOLE AND PREVENT COLLAPSE IN THE ABSENCE OF HYDROSTATIC PRESSURE.
4. BALLASTING IS EXPECTED TO BE REQUIRED DURING PULL BACK TO MANAGE INSTALLATION STRESSES.

BORING LOG STRIP LEGEND

B101

Blow Counts per 6" = 10-10-10

Recovery %/RQD % = 95%/90%

11000psi =UCS

2D strip logs shown at 10x exaggeration

3D strip logs have no exaggeration

Legend

| | |
|---|---|
| ASPHALT | Asphalt |
| Bedrock | Bedrock |
| Boulder | Boulder |
| CH | Fat CLAY |
| CH-MH | SILTY Fat CLAY |
| CL | Lean CLAY |
| CL-ML | SILTY CLAY |
| CONCRETE | Concrete |
| Fill | Fill |
| GC | CLAYEY GRAVEL |
| GC-GM | SILTY CLAYEY GRAVEL |
| GM | SILTY GRAVEL |
| GP | Poorly Graded GRAVEL |
| GP-GC | Poorly Graded Gravel with CLAY |
| GP-GM | Poorly Graded GRAVEL with SILT |
| GW | Well Graded GRAVEL |
| GW-GC | Well Graded GRAVEL with CLAY |
| GW-GM | Well Graded GRAVEL with SILT |
| Limestone | Limestone |
| MH | Elastic SILT |
| ML | SILT |
| OH | ORGANIC Fat CLAY |
| OL | ORGANIC Lean CLAY |
| OL/OH | ORGANIC SOIL |
| PT | PEAT |
| Rock | Rock |
| Sandstone | Sandstone |
| SC | CLAYEY SAND |
| SC-SM | SILT, CLAYEY SAND |
| SHALE | Shale |
| SILTSTONE | Siltstone |
| SM | SILTY SAND |
| SP | Poorly Graded SAND |
| SP-SC | Poorly Graded SAND with CLAY |
| SP-SM | Poorly Graded SAND with SILT |
| SW | Well graded SAND |
| SW-SC | Well Graded SAND with CLAY |
| SW-SM | Well Graded SAND with SILT |
| Topsoil | Topsoil |
| USGS 601 | Gravel or Conglomerate 1 |
| USGS 654 | Subgraywacke |
| USGS 670 | Interbedded Sandstone and Shale |
| USGS 702 | Quartzite |
| USGS 705 | Schist |
| USGS 705 | Schist |
| USGS 708 | Gneiss |
| USGS 708 | Gneiss |
| USGS 718 | Granite 1 |
| Void | Void |
| Water | Water |
| Weathered Rock | Undefined |
| Water Table | Water Table during drilling |
| Delayed Water Table | Water Table after drilling |

CHPE Champlain Hudson Power Express

Kiewit

CHA
III Winners Circle, PO Box 5269
Albany, NY 12205-0269
518.453.4500 . www.chacompanies.com

IT IS A VIOLATION OF LAW FOR ANY PERSON, UNLESS THEY ARE ACTING UNDER THE DIRECTION OF A LICENSED PROFESSIONAL ENGINEER, ARCHITECT, LANDSCAPE ARCHITECT OR LAND SURVEYOR TO ALTER AN ITEM IN ANY WAY. IF AN ITEM BEARING THE STAMP OF A LICENSED PROFESSIONAL IS ALTERED, THE ALTERING ENGINEER, ARCHITECT, LANDSCAPE ARCHITECT OR LAND SURVEYOR SHALL STAMP THE DOCUMENT AND INCLUDE THE NOTATION "ALTERED BY" FOLLOWED BY THEIR SIGNATURE, THE DATE OF SUCH ALTERATION, AND A SPECIFIC DESCRIPTION OF THE ALTERATION.

| No. | DATE | SUBMITTAL / REVISION DESCRIPTION | DB | APP |
|---|---|---|---|---|
| 0 | 07/28/2023 | ISSUED FOR CONSTRUCTION SUBMISSION | SPB | JEO |

# CHAMPLAIN HUDSON POWER EXPRESS
## SEGMENT 7 (PACKAGE 4B) - CSX - PAN AM SOUTHERN
### PROFILE VIEW - HDD 65A, CONDUIT 2

KIEWIT PROJECT NO. 21162

CHA PROJECT NO. 066076

DRAWING NO. **C-306A.5**

DRAWN BY: JAS | DESIGNED BY: JAS | APPROVED BY: JEO | SCALE AS NOTED | DATE 07/28/2023 | REV. NO. 1 | SH.NO.

File: V:\PROJECTS\ANY\K6\066076.000\09_DESIGN\DRAWINGS\01_SHEETS\DESIGN PACKAGE 4\DESIGN PACKAGE B\066076_P4B_C-306 - 306A5.DWG Saved: 7/26/2023 11:24:27 AM Plotted: 7/26/2023 11:34:04 AM Current User: Snyder, Morgan LastSavedBy: 6043

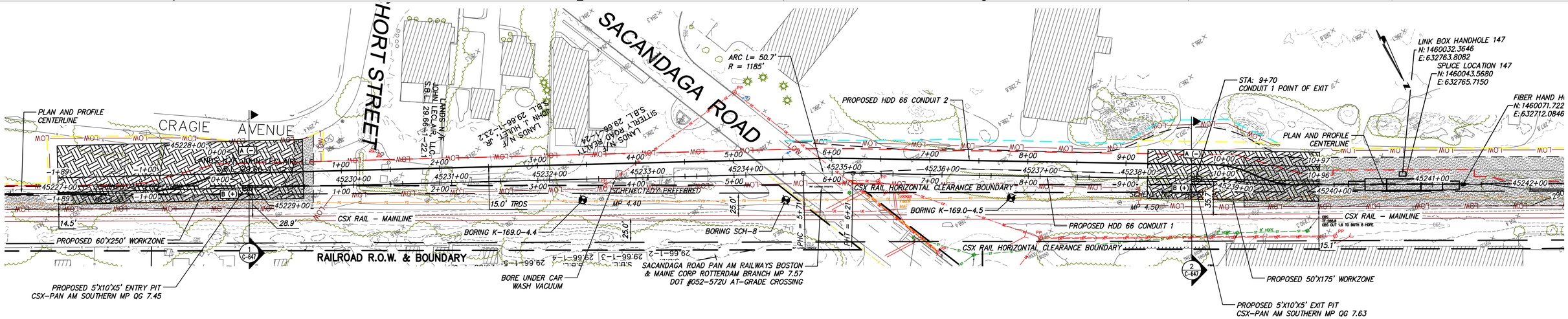


## PROPOSED HDD 66 PLAN VIEW

CONDUIT 1




## PROPOSED HDD 66 PROFILE

CONDUIT 1

| Legend | | |
|---|---|---|
| | ASPHALT | Asphalt |
| | Bedrock | Bedrock |
| | Boulder | Boulder |
| | CH | Fat CLAY |
| | CH-MH | SILTY Fat CLAY |
| | CL | Lean CLAY |
| | CL-ML | SILTY CLAY |
| | CONCRETE | Concrete |
| | Fill | Fill |
| | GC | CLAYEY GRAVEL |
| | GC-GM | SILTY CLAYEY GRAVEL |
| | GM | SILTY GRAVEL |
| | GP | Poorly Graded GRAVEL |
| | GP-GC | Poorly Graded Gravel with CLAY |
| | GP-GM | Poorly Graded GRAVEL with SILT |
| | GW | Well Graded GRAVEL |
| | GW-GC | Well Graded GRAVEL with CLAY |
| | GW-GM | Well Graded GRAVEL with SILT |
| | Limestone | Limestone |
| | MH | Elastic SILT |
| | ML | SILT |
| | OH | ORGANIC Fat CLAY |
| | OL | ORGANIC Lean CLAY |
| | OL/OH | ORGANIC SOIL |
| | PT | PEAT |
| | Rock | Rock |
| | Sandstone | Sandstone |
| | SC | CLAYEY SAND |
| | SC-SM | SILT, CLAYEY SAND |
| | SHALE | Shale |
| | SILTSTONE | Siltstone |
| | SM | SILTY SAND |
| | SP | Poorly Graded SAND |
| | SP-SC | Poorly Graded SAND with CLAY |
| | SP-SM | Poorly Graded SAND with SILT |
| | SW | Well graded SAND |
| | SW-SC | Well Graded SAND with CLAY |
| | SW-SM | Well Graded SAND with SILT |
| | Topsoil | Topsoil |
| | USGS 601 | Gravel or Conglomerate 1 |
| | USGS 654 | Subgraywacke |
| | USGS 670 | Interbedded Sandstone and Shale |
| | USGS 702 | Quartzite |
| | USGS 705 | Schist |
| | USGS 705 | Schist |
| | USGS 708 | Gneiss |
| | USGS 708 | Gneiss |
| | USGS 718 | Granite 1 |
| | Void | Void |
| | Water | Water |
| | Weathered Rock | Undefined |
| ▼ | Water Table | Water Table during drilling |
| ▽ | Delayed Water Table | Water Table after drilling |

### BORING LOG STRIP LEGEND

B101

Blow Counts per 6" = 10-10-10

Recovery %/RQD % = 95%/90%

11000psi =UCS

2D strip logs shown at 10x exaggeration

3D strip logs have no exaggeration

CHPE Champlain Hudson Power Express

Kiewit

CHA
III Winners Circle, PO Box 5269
Albany, NY 12205-0269
518.453.4500 . www.chacompanies.com

IT IS A VIOLATION OF LAW FOR ANY PERSON, UNLESS THEY ARE ACTING UNDER THE DIRECTION OF A LICENSED PROFESSIONAL ENGINEER, ARCHITECT, LANDSCAPE ARCHITECT OR LAND SURVEYOR TO ALTER AN ITEM IN ANY WAY. IF AN ITEM BEARING THE STAMP OF A LICENSED PROFESSIONAL IS ALTERED, THE ALTERING ENGINEER, ARCHITECT, LANDSCAPE ARCHITECT OR LAND SURVEYOR SHALL STAMP THE DOCUMENT AND INCLUDE THE NOTATION "ALTERED BY" FOLLOWED BY THEIR SIGNATURE, THE DATE OF SUCH ALTERATION, AND A SPECIFIC DESCRIPTION OF THE ALTERATION.

| No. | DATE | SUBMITTAL / REVISION DESCRIPTION | DB | APP |
|---|---|---|---|---|
| 0 | 07/28/2023 | ISSUED FOR CONSTRUCTION SUBMISSION | SPB | JEO |

# CHAMPLAIN HUDSON POWER EXPRESS
## SEGMENT 7 (PACKAGE 4B) - CSX - PAN AM SOUTHERN
## PLAN AND PROFILE - HDD 66. CONDUIT 1

KIEWIT PROJECT NO. 21162
CHA PROJECT NO. 066076
DRAWING NO. **C-307**

DRAWN BY: CJL | DESIGNED BY: CJL | APPROVED BY: JEO | SCALE AS NOTED | REV. NO. X | DATE 07/28/2023 | SH.NO.

File: V:\PROJECTS\ANY\K6\066076.000\09_DESIGN\DRAWINGS\01_SHEETS\DESIGN PACKAGE 4\DESIGN PACKAGE B\066076_P4B - C-307 - C-307A.DWG Saved: 7/26/2023 6:10:13 AM Plotted: 7/26/2023 9:24:03 AM Current User: Snyder, Morgan LastSavedBy: 8275

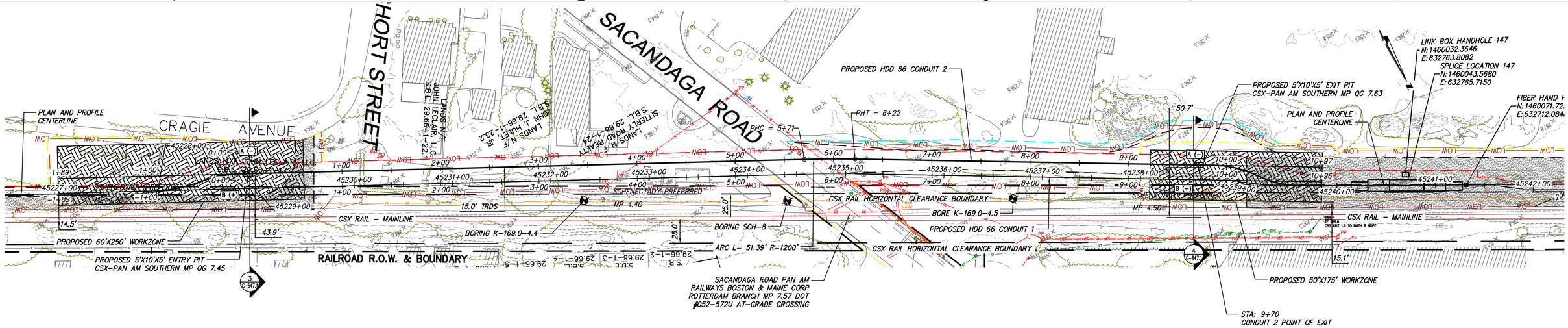


## PROPOSED HDD 66 PLAN VIEW

CONDUIT 2

0 50 100
Scale in feet

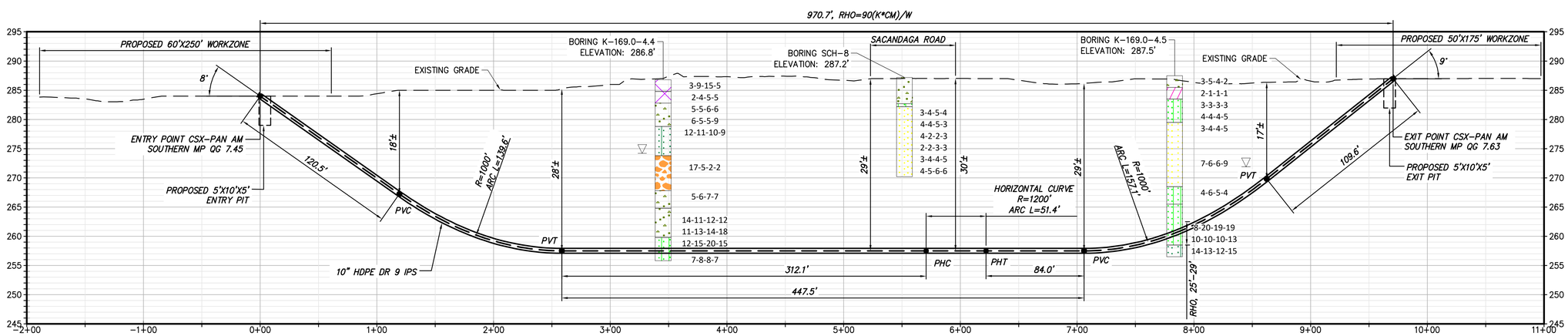


## PROPOSED HDD 66 PROFILE

CONDUIT 2

0 50 100
Scale in feet

### BORING LOG STRIP LEGEND

B101

Blow Counts per 6" = 10-10-10
Recovery %/RQD % = 95%/90%
11000psi =UCS

2D strip logs shown at 10x exaggeration
3D strip logs have no exaggeration

| Legend | |
|---|---|
| ASPHALT | Asphalt |
| Bedrock | Bedrock |
| Boulder | Boulder |
| CH | Fat CLAY |
| CH-MH | SILTY Fat CLAY |
| CL | Lean CLAY |
| CL-ML | SILTY CLAY |
| CONCRETE | Concrete |
| Fill | Fill |
| GC | CLAYEY GRAVEL |
| GC-GM | SILTY CLAYEY GRAVEL |
| GM | SILTY GRAVEL |
| GP | Poorly Graded GRAVEL |
| GP-GC | Poorly Graded Gravel with CLAY |
| GP-GM | Poorly Graded GRAVEL with SILT |
| GW | Well Graded GRAVEL |
| GW-GC | Well Graded GRAVEL with CLAY |
| GW-GM | Well Graded GRAVEL with SILT |
| Limestone | Limestone |
| MH | Elastic SILT |
| ML | SILT |
| OH | ORGANIC Fat CLAY |
| OL | ORGANIC Lean CLAY |
| OL/OH | ORGANIC SOIL |
| PT | PEAT |
| Rock | Rock |
| Sandstone | Sandstone |
| SC | CLAYEY SAND |
| SC-SM | SILT, CLAYEY SAND |
| SHALE | Shale |
| SILTSTONE | Siltstone |
| SM | SILTY SAND |
| SP | Poorly Graded SAND |
| SP-SC | Poorly Graded SAND with CLAY |
| SP-SM | Poorly Graded SAND with SILT |
| SW | Well graded SAND |
| SW-SC | Well Graded SAND with CLAY |
| SW-SM | Well Graded SAND with SILT |
| Topsoil | Topsoil |
| USGS 601 | Gravel or Conglomerate 1 |
| USGS 654 | Subgraywacke |
| USGS 670 | Interbedded Sandstone and Shale |
| USGS 702 | Quartzite |
| USGS 705 | Schist |
| USGS 705 | Schist |
| USGS 708 | Gneiss |
| USGS 708 | Gneiss |
| USGS 718 | Granite 1 |
| Void | Void |
| Water | Water |
| Weathered Rock | Undefined |
| Water Table | Water Table during drilling |
| Delayed Water Table | Water Table after drilling |

CHPE Champlain Hudson Power Express

Kiewit

CHA
III Winners Circle, PO Box 5269
Albany, NY 12205-0269
518.453.4500 . www.chacompanies.com

IT IS A VIOLATION OF LAW FOR ANY PERSON, UNLESS THEY ARE ACTING UNDER THE DIRECTION OF A LICENSED PROFESSIONAL ENGINEER, ARCHITECT, LANDSCAPE ARCHITECT OR LAND SURVEYOR TO ALTER AN ITEM IN ANY WAY. IF AN ITEM BEARING THE STAMP OF A LICENSED PROFESSIONAL IS ALTERED, THE ALTERING ENGINEER, ARCHITECT, LANDSCAPE ARCHITECT OR LAND SURVEYOR SHALL STAMP THE DOCUMENT AND INCLUDE THE NOTATION "ALTERED BY" FOLLOWED BY THEIR SIGNATURE, THE DATE OF SUCH ALTERATION, AND A SPECIFIC DESCRIPTION OF THE ALTERATION.

| No. | DATE | SUBMITTAL / REVISION DESCRIPTION | DB | APP |
|---|---|---|---|---|
| 0 | 07/28/2023 | ISSUED FOR CONSTRUCTION SUBMISSION | SPB | JEO |

# CHAMPLAIN HUDSON POWER EXPRESS
## SEGMENT 7 (PACKAGE 4B) - CSX - PAN AM SOUTHERN
## PLAN AND PROFILE- HDD 66, CONDUIT 2

DRAWN BY: CJL | DESIGNED BY: CJL | APPROVED BY: JEO | SCALE AS NOTED | REV. NO. X | DATE 07/28/2023 | SH.NO.

KIEWIT PROJECT NO. 21162
CHA PROJECT NO. 066076
DRAWING NO. **C-307A**

File: V:\PROJECTS\ANY\K6\066076.000\09_DESIGN\DRAWINGS\01_SHEETS\DESIGN PACKAGE 4\DESIGN PACKAGE B\066076_P4B - C-307 - C-307A.DWG Saved: 7/26/2023 6:10:13 AM Plotted: 7/26/2023 9:24:45 AM Current User: Snyder, Morgan LastSavedBy: 8275

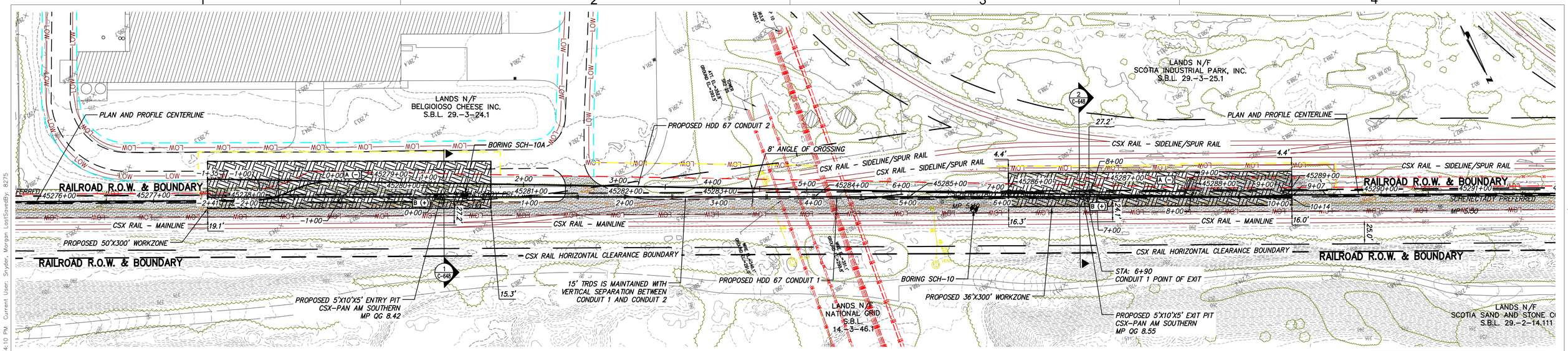


0 50 100
Scale in feet

## PROPOSED HDD 67 PLAN VIEW

CONDUIT 1

### BORING LOG STRIP LEGEND

B101

Blow Counts per 6" = 10-10-10

Recovery %/RQD % = 95%/90%

11000psi =UCS

2D strip logs shown at 10x exaggeration

3D strip logs have no exaggeration

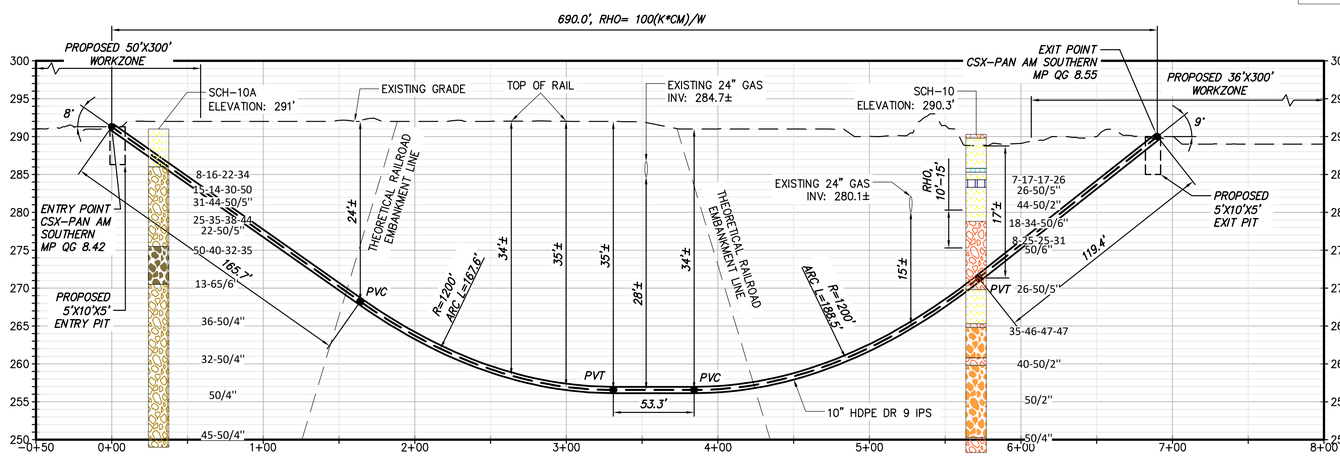


## PROPOSED HDD 67 PROFILE

CONDUIT 1

0 50 100
Scale in feet

NOTES:

1. BASED ON THE BORING DATA THE CONTRACTOR SHOULD CONSIDER USE OF DRILLING ADDITIVES TO INCREASE THE CARRYING CAPACITY OF THE DRILLING MUD AND, ADDITIVES TO PLUG COARSER GRAVELS AND PREVENT SLURRY LOSS.
2. THE FINAL REAMING PASS SHOULD BE OVERSIZED TO ACCOUNT FOR POTENTIAL FOR GRAVELS TO SETTLE TO THE BOTTOM.
3. CONDUCTOR CASINGS FOR THE ENTRY AND EXIT VERTICAL TANGENT SECTIONS OF THE ALIGNMENTS SHOULD BE CONSIDERED.
4. THE 25 FOOT OFFSET HORIZONTAL CLEARANCE BOUNDARY LINES ARE OMITTED WITH RESPECT TO THE SIDELINE/SPUR RAILS SERVING THE SCOTIA INDUSTRIAL PARK FOR CLARITY IN OBSERVING AND PRESENTING CSX RAIL PRIMARY INTERACTIONS WITH THE PROPOSED HDDS.
5. THE OWNERSHIP OF THE SIDELINE AND OR SPUR RAILS INTO SCOTIA INDUSTRIAL PARK IS UNKNOWN OR BEING VERIFIED AND THUS THE CALL OUTS ARE GENERIC "SIDELINE/SPUR RAILS".
6. THE CLOSEST SIDELINE/SPUR RAIL TO THE EXIT WORK ZONE MUST BE CLOSED TO RAIL TRAFFIC DURING THE HDD TO FACILITATE THE WORK ZONE EXTENDING UP TO RAILS. THE OFFSET NORMALLY AFFORDED TO ACTIVE RAILS CANNOT BE OBSERVED DUE TO LIMITED SPACE.
7. THE SINGLE ELECTRIC POLE SHOWN NEAR 45285+00 HAS FIELD REPORTED OVERHEAD WIRES NOT SHOWN THAT ARE PARALLEL TO THE BORE PATHS AND RUN OVER THE EXIT WORK ZONE. THESE OVERHEAD WIRES AND ASSOCIATED POLES SHALL BE RELOCATED BY THE UTILITY PRIOR TO STARTING HDD WORK.

Legend

| | |
|---|---|
| ASPHALT | Asphalt |
| Bedrock | Bedrock |
| Boulder | Boulder |
| CH | Fat CLAY |
| CH-MH | SILTY Fat CLAY |
| CL | Lean CLAY |
| CL-ML | SILTY CLAY |
| CONCRETE | Concrete |
| Fill | Fill |
| GC | CLAYEY GRAVEL |
| GC-GM | SILTY CLAYEY GRAVEL |
| GM | SILTY GRAVEL |
| GP | Poorly Graded GRAVEL |
| GP-GC | Poorly Graded Gravel with CLAY |
| GP-GM | Poorly Graded GRAVEL with SILT |
| GW | Well Graded GRAVEL |
| GW-GC | Well Graded GRAVEL with CLAY |
| GW-GM | Well Graded GRAVEL with SILT |
| Limestone | Limestone |
| MH | Elastic SILT |
| ML | SILT |
| OH | ORGANIC Fat CLAY |
| OL | ORGANIC Lean CLAY |
| OL/OH | ORGANIC SOIL |
| PT | PEAT |
| Rock | Rock |
| Sandstone | Sandstone |
| SC | CLAYEY SAND |
| SC-SM | SILT, CLAYEY SAND |
| SHALE | Shale |
| SILTSTONE | Siltstone |
| SM | SILTY SAND |
| SP | Poorly Graded SAND |
| SP-SC | Poorly Graded SAND with CLAY |
| SP-SM | Poorly Graded SAND with SILT |
| SW | Well graded SAND |
| SW-SC | Well Graded SAND with CLAY |
| SW-SM | Well Graded SAND with SILT |
| Topsoil | Topsoil |
| USGS 601 | Gravel or Conglomerate 1 |
| USGS 654 | Subgraywacke |
| USGS 670 | Interbedded Sandstone and Shale |
| USGS 702 | Quartzite |
| USGS 705 | Schist |
| USGS 705 | Schist |
| USGS 708 | Gneiss |
| USGS 708 | Gneiss |
| USGS 718 | Granite 1 |
| Void | Void |
| Water | Water |
| Weathered Rock | Undefined |
| Water Table | Water Table during drilling |
| Delayed Water Table | Water Table after drilling |

CHPE Champlain Hudson Power Express

Kiewit

CHA
III Winners Circle, PO Box 5269
Albany, NY 12205-0269
518.453.4500 . www.chacompanies.com

IT IS A VIOLATION OF LAW FOR ANY PERSON, UNLESS THEY ARE ACTING UNDER THE DIRECTION OF A LICENSED PROFESSIONAL ENGINEER, ARCHITECT, LANDSCAPE ARCHITECT OR LAND SURVEYOR TO ALTER AN ITEM IN ANY WAY. IF AN ITEM BEARING THE STAMP OF A LICENSED PROFESSIONAL IS ALTERED, THE ALTERING ENGINEER, ARCHITECT, LANDSCAPE ARCHITECT OR LAND SURVEYOR SHALL STAMP THE DOCUMENT AND INCLUDE THE NOTATION "ALTERED BY" FOLLOWED BY THEIR SIGNATURE, THE DATE OF SUCH ALTERATION, AND A SPECIFIC DESCRIPTION OF THE ALTERATION.

| No. | DATE | SUBMITTAL / REVISION DESCRIPTION | DB | APP |
|---|---|---|---|---|
| 0 | 07/28/2023 | ISSUED FOR CONSTRUCTION SUBMISSION | SPB | JEO |

# CHAMPLAIN HUDSON POWER EXPRESS
## SEGMENT 7 (PACKAGE 4B) - CSX - PAN AM SOUTHERN
### PLAN AND PROFILE - HDD 67, CONDUIT 1

KIEWIT PROJECT NO. 21162
CHA PROJECT NO. 066076
DRAWING NO. **C-308**

DRAWN BY: ES | DESIGNED BY: ES | APPROVED BY: JEO | SCALE AS NOTED | REV. NO. X | DATE 07/28/2023 | SH.NO.

File: V:\PROJECTS\ANY\K6\066076.000\09_DESIGN\DRAWINGS\01_SHEETS\DESIGN PACKAGE 4\DESIGN PACKAGE 4B\066076_P4B - C-308 - C-308A.DWG Saved: 7/26/2023 Plotted: 7/26/2023 6:13:56 AM Current User: Snyder, Morgan LastSavedBy: 8275

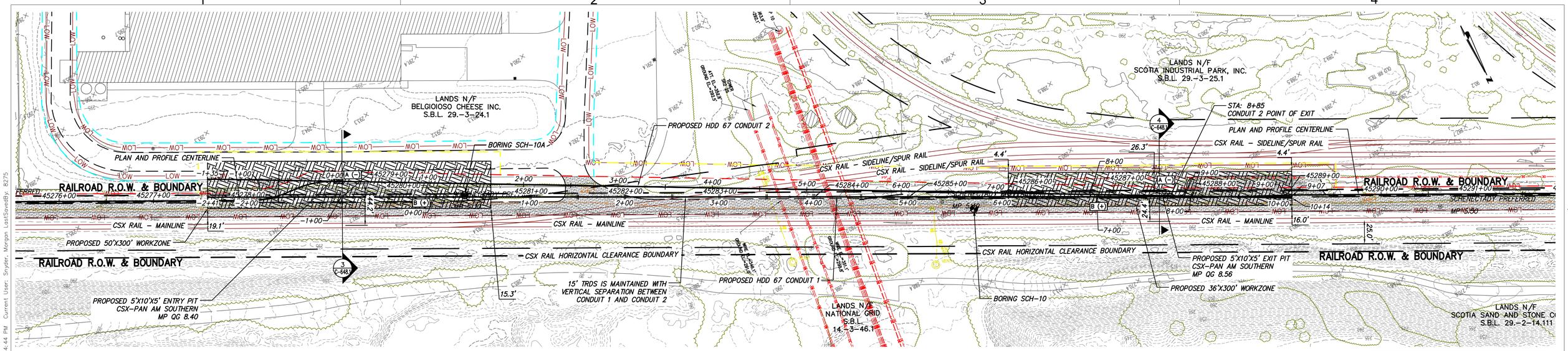


0 50 100
Scale in feet

## PROPOSED HDD 67 PLAN VIEW

CONDUIT 2

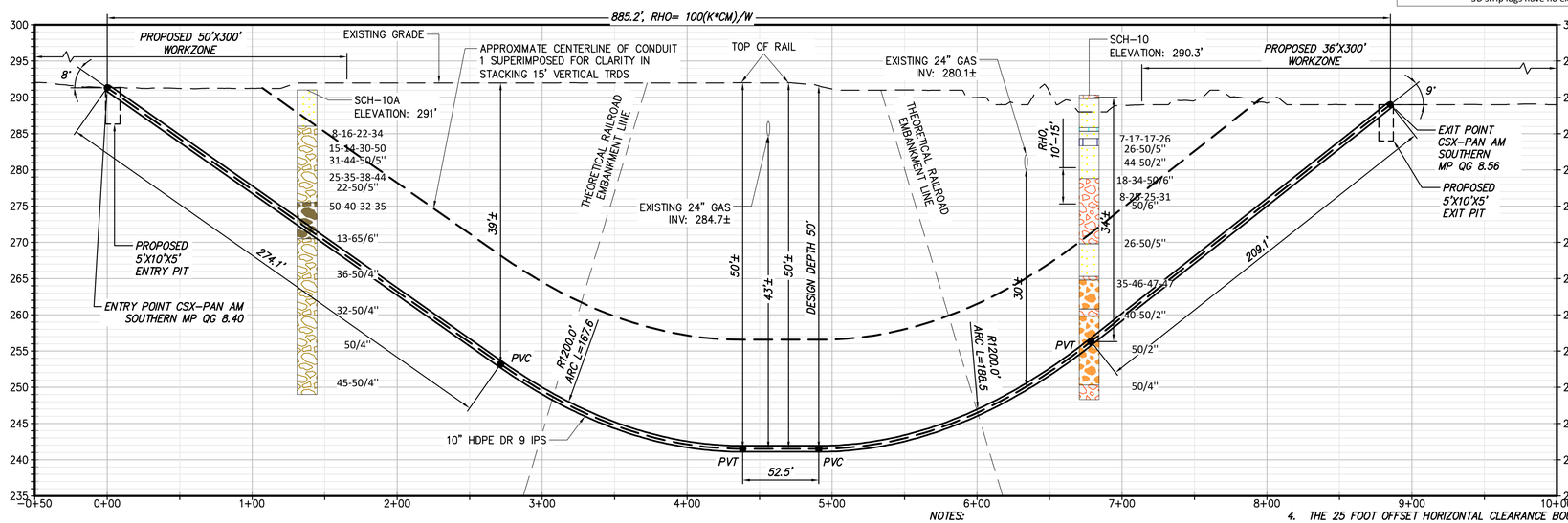


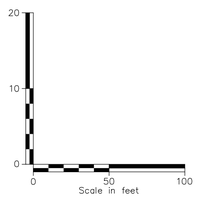


## PROPOSED HDD 67 PROFILE

CONDUIT 2

NOTES:

1. BASED ON THE BORING DATA THE CONTRACTOR SHOULD CONSIDER USE OF DRILLING ADDITIVES TO INCREASE THE CARRYING CAPACITY OF THE DRILLING MUD AND, ADDITIVES TO PLUG COARSER GRAVELS AND PREVENT SLURRY LOSS.
2. THE FINAL REAMING PASS SHOULD BE OVERSIZED TO ACCOUNT FOR POTENTIAL FOR GRAVELS TO SETTLE TO THE BOTTOM.
3. CONDUCTOR CASINGS FOR THE ENTRY AND EXIT VERTICAL TANGENT SECTIONS OF THE ALIGNMENTS SHOULD BE CONSIDERED.
4. THE 25 FOOT OFFSET HORIZONTAL CLEARANCE BOUNDARY LINES ARE OMITTED WITH RESPECT TO THE SIDELINE/SPUR RAILS SERVING THE SCOTIA INDUSTRIAL PARK FOR CLARITY IN OBSERVING AND PRESENTING CSX RAIL PRIMARY INTERACTIONS WITH THE PROPOSED HDDS.
5. THE OWNERSHIP OF THE SIDELINE AND OR SPUR RAILS INTO SCOTIA INDUSTRIAL PARK IS UNKNOWN OR BEING VERIFIED AND THUS THE CALL OUTS ARE GENERIC "SIDELINE/SPUR RAILS".
6. THE CLOSEST SIDELINE/SPUR RAIL TO THE EXIT WORK ZONE MUST BE CLOSED TO RAIL TRAFFIC DURING THE HDD TO FACILITATE THE WORK ZONE EXTENDING UP TO RAILS. THE OFFSET NORMALLY AFFORDED TO ACTIVE RAILS CANNOT BE OBSERVED DUE TO LIMITED SPACE.
7. THE SINGLE ELECTRIC POLE SHOWN NEAR 45285+00 HAS FIELD REPORTED OVERHEAD WIRES NOT SHOWN THAT ARE PARALLEL TO THE BORE PATHS AND RUN OVER THE EXIT WORK ZONE. THESE OVERHEAD WIRES AND ASSOCIATED POLES SHALL BE RELOCATED BY THE UTILITY PRIOR TO STARTING HDD WORK.

### BORING LOG STRIP LEGEND

B101

Blow Counts per 6" = 10-10-10
Recovery %/RQD % = 95%/90%
11000psi =UCS

2D strip logs shown at 10x exaggeration
3D strip logs have no exaggeration

Legend

| | |
|---|---|
| ASPHALT | Asphalt |
| Bedrock | Bedrock |
| Boulder | Boulder |
| CH | Fat CLAY |
| CH-MH | SILTY Fat CLAY |
| CL | Lean CLAY |
| CL-ML | SILTY CLAY |
| CONCRETE | Concrete |
| Fill | Fill |
| GC | CLAYEY GRAVEL |
| GC-GM | SILTY CLAYEY GRAVEL |
| GM | SILTY GRAVEL |
| GP | Poorly Graded GRAVEL |
| GP-GC | Poorly Graded Gravel with CLAY |
| GP-GM | Poorly Graded GRAVEL with SILT |
| GW | Well Graded GRAVEL |
| GW-GC | Well Graded GRAVEL with CLAY |
| GW-GM | Well Graded GRAVEL with SILT |
| Limestone | Limestone |
| MH | Elastic SILT |
| ML | SILT |
| OH | ORGANIC Fat CLAY |
| OL | ORGANIC Lean CLAY |
| OL/OH | ORGANIC SOIL |
| PT | PEAT |
| Rock | Rock |
| Sandstone | Sandstone |
| SC | CLAYEY SAND |
| SC-SM | SILT, CLAYEY SAND |
| SHALE | Shale |
| SILTSTONE | Siltstone |
| SM | SILTY SAND |
| SP | Poorly Graded SAND |
| SP-SC | Poorly Graded SAND with CLAY |
| SP-SM | Poorly Graded SAND with SILT |
| SW | Well graded SAND |
| SW-SC | Well Graded SAND with CLAY |
| SW-SM | Well Graded SAND with SILT |
| Topsoil | Topsoil |
| USGS 601 | Gravel or Conglomerate 1 |
| USGS 654 | Subgraywacke |
| USGS 670 | Interbedded Sandstone and Shale |
| USGS 702 | Quartzite |
| USGS 705 | Schist |
| USGS 705 | Schist |
| USGS 708 | Gneiss |
| USGS 708 | Gneiss |
| USGS 718 | Granite 1 |
| Void | Void |
| Water | Water |
| Weathered Rock | Undefined |
| Water Table | Water Table during drilling |
| Delayed Water Table | Water Table after drilling |

CHPE Champlain Hudson Power Express

Kiewit

CHA
III Winners Circle, PO Box 5269
Albany, NY 12205-0269
518.453.4500 . www.chacompanies.com

IT IS A VIOLATION OF LAW FOR ANY PERSON, UNLESS THEY ARE ACTING UNDER THE DIRECTION OF A LICENSED PROFESSIONAL ENGINEER, ARCHITECT, LANDSCAPE ARCHITECT OR LAND SURVEYOR TO ALTER AN ITEM IN ANY WAY. IF AN ITEM BEARING THE STAMP OF A LICENSED PROFESSIONAL IS ALTERED, THE ALTERING ENGINEER, ARCHITECT, LANDSCAPE ARCHITECT OR LAND SURVEYOR SHALL STAMP THE DOCUMENT AND INCLUDE THE NOTATION "ALTERED BY" FOLLOWED BY THEIR SIGNATURE, THE DATE OF SUCH ALTERATION, AND A SPECIFIC DESCRIPTION OF THE ALTERATION.

| No. | DATE | SUBMITTAL / REVISION DESCRIPTION | DB | APP |
|---|---|---|---|---|
| 0 | 07/28/2023 | ISSUED FOR CONSTRUCTION SUBMISSION | SPB | JEO |

# CHAMPLAIN HUDSON POWER EXPRESS
## SEGMENT 7 (PACKAGE 4B) - CSX - PAN AM SOUTHERN
### PLAN AND PROFILE - HDD 67, CONDUIT 2

KIEWIT PROJECT NO. 21162
CHA PROJECT NO. 066076
DRAWING NO. **C-308A**

DRAWN BY: ES | DESIGNED BY: ES | APPROVED BY: JEO | SCALE AS NOTED | REV. NO. X | DATE 07/28/2023 | SH.NO.

File: V:\PROJECTS\ANY\K6\066076.000\09_DESIGN\DRAWINGS\01_SHEETS\DESIGN PACKAGE 4\DESIGN PACKAGE B\066076_P4B - C-308 - C-308A.DWG Saved: 7/26/2023 Plotted: 7/26/2023 6:13:56 AM Current User: Snyder, Morgan LastSavedBy: 8275

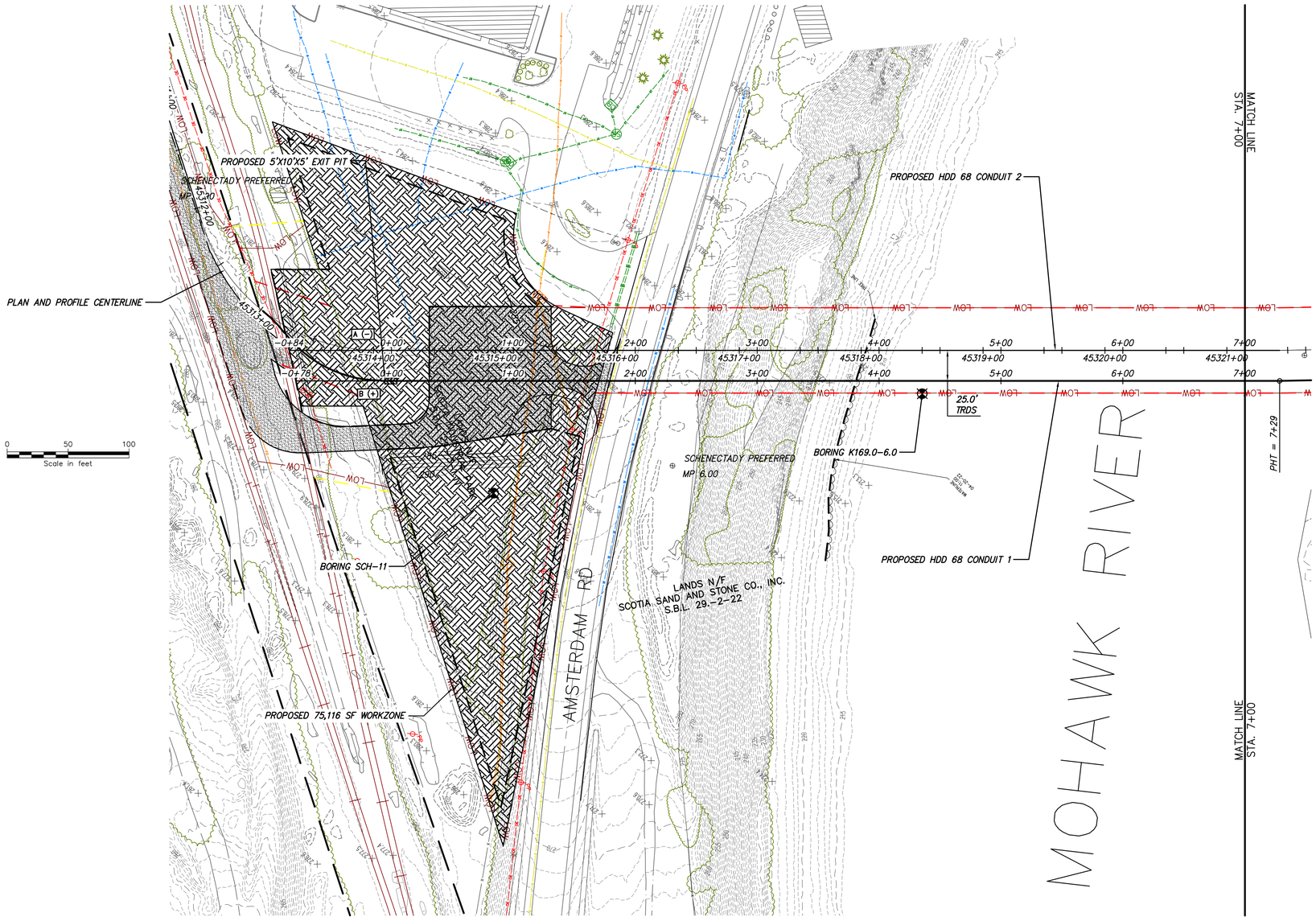


## PROPOSED HDD 68 PLAN VIEW

CONDUIT 1

NOTE:

1. *HDD 68 CONSISTS OF (2) HVDC ELECTRICAL TRANSMISSION CABLES HOUSED IN INDIVIDUAL 8" FPVC DR 17 DIAMETER CONDUIT. A THIRD 3" HDPE DR 7 CASING WILL BE BUNDLED WITH ONE OF THE 8" CONDUITS FOR A TELECOMMUNICATION LINE.
2. BASED ON THE BORING DATA THE CONTRACTOR SHOULD CONSIDER USE OF DRILLING ADDITIVES TO INCREASE THE CARRYING CAPACITY OF THE DRILLING MUD AND, ADDITIVES TO PLUG COARSER GRAVELS AND PREVENT SLURRY LOSS.
3. CONDUCTOR CASINGS FOR THE ENTRY AND EXIT VERTICAL TANGENT SECTIONS OF THE ALIGNMENTS SHOULD BE CONSIDERED.
4. THE WATERLINE SHOWN ENDING APPROXIMATELY 21 FEET FROM CONDUIT 2 EXIT AND POTENTIALLY SIMILAR FOR CONDUIT 1 SHALL BE POSITIVELY IDENTIFIED DURING CONDUCTOR CASING INSTALLATION AND MAY REQUIRE WATERLINE RELOCATION IF THE HDD CANNOT ACCOMMODATE FIELD ADJUSTMENTS.
5. BALLASTING IS EXPECTED TO BE REQUIRED DURING PULL BACK TO MANAGE INSTALLATION STRESSES.

BORING LOG STRIP LEGEND

B101

Blow Counts per 6" = 10-10-10

Recovery %/RQD % = 95%/90%

11000psi =UCS

2D strip logs shown at 10x exaggeration

3D strip logs have no exaggeration

Legend

| | |
|---|---|
| ASPHALT | Asphalt |
| Bedrock | Bedrock |
| Boulder | Boulder |
| CH | Fat CLAY |
| CH-MH | SILTY Fat CLAY |
| CL | Lean CLAY |
| CL-ML | SILTY CLAY |
| CONCRETE | Concrete |
| Fill | Fill |
| GC | CLAYEY GRAVEL |
| GC-GM | SILTY CLAYEY GRAVEL |
| GM | SILTY GRAVEL |
| GP | Poorly Graded GRAVEL |
| GP-GC | Poorly Graded Gravel with CLAY |
| GP-GM | Poorly Graded GRAVEL with SILT |
| GW | Well Graded GRAVEL |
| GW-GC | Well Graded GRAVEL with CLAY |
| GW-GM | Well Graded GRAVEL with SILT |
| Limestone | Limestone |
| MH | Elastic SILT |
| ML | SILT |
| OH | ORGANIC Fat CLAY |
| OL | ORGANIC Lean CLAY |
| OL/OH | ORGANIC SOIL |
| PT | PEAT |
| Rock | Rock |
| Sandstone | Sandstone |
| SC | CLAYEY SAND |
| SC-SM | SILT, CLAYEY SAND |
| SHALE | Shale |
| SILTSTONE | Siltstone |
| SM | SILTY SAND |
| SP | Poorly Graded SAND |
| SP-SC | Poorly Graded SAND with CLAY |
| SP-SM | Poorly Graded SAND with SILT |
| SW | Well graded SAND |
| SW-SC | Well Graded SAND with CLAY |
| SW-SM | Well Graded SAND with SILT |
| Topsoil | Topsoil |
| USGS 601 | Gravel or Conglomerate I |
| USGS 654 | Subgraywacke |
| USGS 670 | Interbedded Sandstone and Shale |
| USGS 702 | Quartzite |
| USGS 705 | Schist |
| USGS 705 | Schist |
| USGS 708 | Gneiss |
| USGS 708 | Gneiss |
| USGS 718 | Granite I |
| Void | Void |
| Water | Water |
| Weathered Rock | Undefined |
| Water Table | Water Table during drilling |
| Delayed Water Table | Water Table after drilling |

CHPE Champlain Hudson Power Express

Kiewit

CHA
III Winners Circle, PO Box 5269
Albany, NY 12205-0269
518.453.4500 . www.chacompanies.com

IT IS A VIOLATION OF LAW FOR ANY PERSON, UNLESS THEY ARE ACTING UNDER THE DIRECTION OF A LICENSED PROFESSIONAL ENGINEER, ARCHITECT, LANDSCAPE ARCHITECT OR LAND SURVEYOR TO ALTER AN ITEM IN ANY WAY. IF AN ITEM BEARING THE STAMP OF A LICENSED PROFESSIONAL IS ALTERED, THE ALTERING ENGINEER, ARCHITECT, LANDSCAPE ARCHITECT OR LAND SURVEYOR SHALL STAMP THE DOCUMENT AND INCLUDE THE NOTATION "ALTERED BY" FOLLOWED BY THEIR SIGNATURE, THE DATE OF SUCH ALTERATION, AND A SPECIFIC DESCRIPTION OF THE ALTERATION.

| No. | DATE | SUBMITTAL / REVISION DESCRIPTION | DB | APP |
|---|---|---|---|---|
| 0 | 07/28/2023 | ISSUED FOR CONSTRUCTION SUBMISSION | SPB | JEO |

# CHAMPLAIN HUDSON POWER EXPRESS
## SEGMENT 7 (PACKAGE 4B) - CSX - PAN AM SOUTHERN
### PLAN VIEW - HDD 68, CONDUIT 1

DRAWN BY: CKZ | DESIGNED BY: CKZ | APPROVED BY: JEO

SCALE: AS NOTED | REV. NO. X | DATE: 07/28/2023 | SH.NO.

KIEWIT PROJECT NO. 21162

CHA PROJECT NO. 066076

DRAWING NO. **C-309**

File: V:\PROJECTS\ANY\K6\066076.000\09_DESIGN\DRAWINGS\01_SHEETS\DESIGN PACKAGE 4\DESIGN PACKAGE B\066076_P4B - C-309 - C-309A3.DWG Saved: 7/26/2023 10:16:37 AM Plotted: 7/26/2023 11:35:03 AM Current User: Snyder, Morgan LastSavedBy: 6043

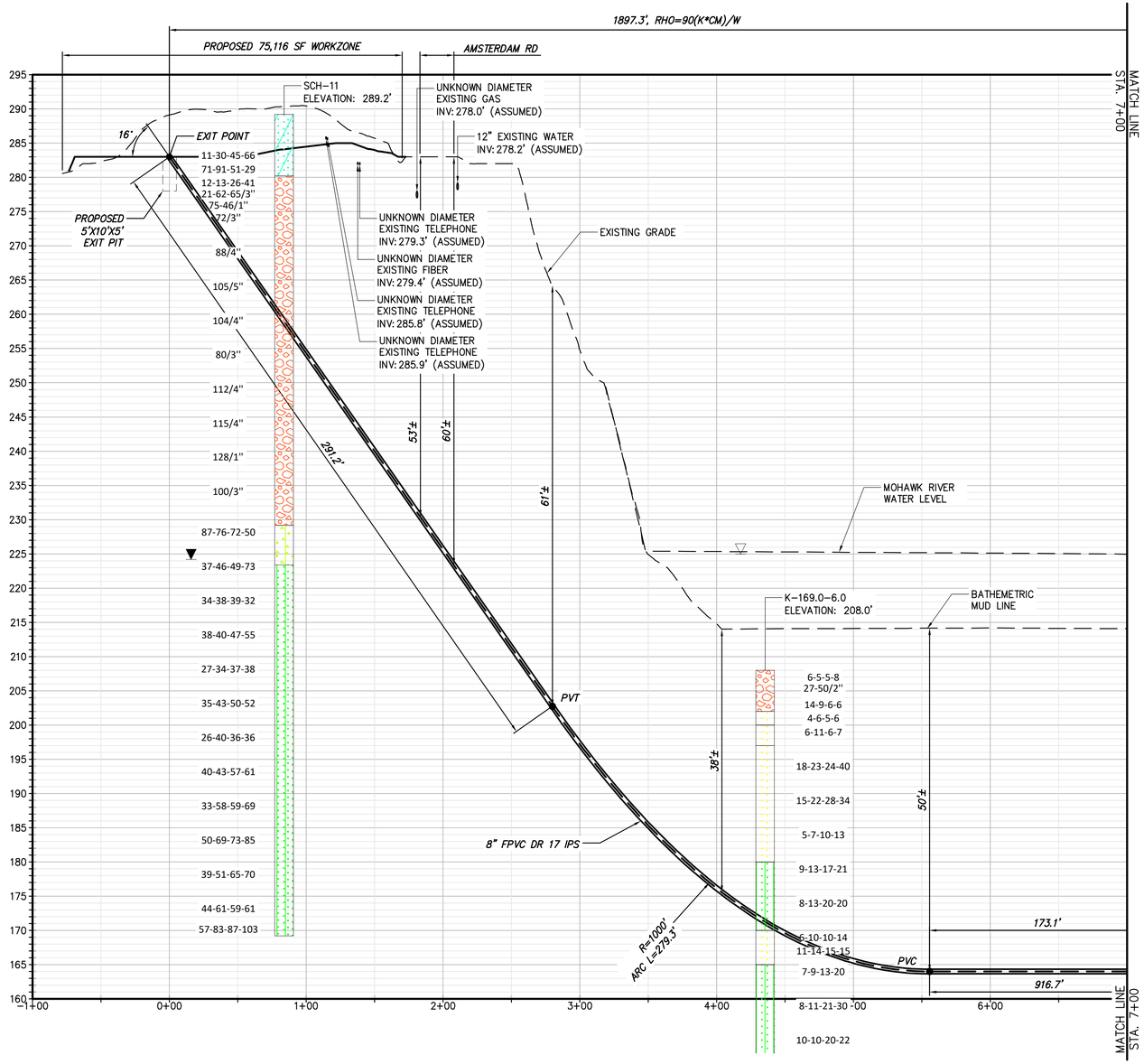


## PROPOSED HDD 68 PROFILE VIEW

CONDUIT 1

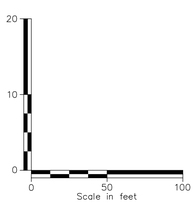


NOTE:

1. *HDD 68 CONSISTS OF (2) HVDC ELECTRICAL TRANSMISSION CABLES HOUSED IN INDIVIDUAL 8" FPVC DR 17 DIAMETER CONDUIT. A THIRD 3" HDPE DR 7 CASING WILL BE BUNDLED WITH ONE OF THE 8" CONDUITS FOR A TELECOMMUNICATION LINE.
2. BASED ON THE BORING DATA THE CONTRACTOR SHOULD CONSIDER USE OF DRILLING ADDITIVES TO INCREASE THE CARRYING CAPACITY OF THE DRILLING MUD AND, ADDITIVES TO PLUG COARSER GRAVELS AND PREVENT SLURRY LOSS.
3. CONDUCTOR CASINGS FOR THE ENTRY AND EXIT VERTICAL TANGENT SECTIONS OF THE ALIGNMENTS SHOULD BE CONSIDERED.
4. THE WATERLINE SHOWN ENDING APPROXIMATELY 21 FEET FROM CONDUIT 2 EXIT AND POTENTIALLY SIMILAR FOR CONDUIT 1 SHALL BE POSITIVELY IDENTIFIED DURING CONDUCTOR CASING INSTALLATION AND MAY REQUIRE WATERLINE RELOCATION IF THE HDD CANNOT ACCOMMODATE FIELD ADJUSTMENTS.
5. BALLASTING IS EXPECTED TO BE REQUIRED DURING PULL BACK TO MANAGE INSTALLATION STRESSES.

BORING LOG STRIP LEGEND

B101

Blow Counts per 6" = 10-10-10

Recovery %/RQD % = 95%/90%

11000psi =UCS

2D strip logs shown at 10x exaggeration

3D strip logs have no exaggeration

Legend

| | |
|---|---|
| ASPHALT | Asphalt |
| Bedrock | Bedrock |
| Boulder | Boulder |
| CH | Fat CLAY |
| CH-MH | SILTY Fat CLAY |
| CL | Lean CLAY |
| CL-ML | SILTY CLAY |
| CONCRETE | Concrete |
| Fill | Fill |
| GC | CLAYEY GRAVEL |
| GC-GM | SILTY CLAYEY GRAVEL |
| GM | SILTY GRAVEL |
| GP | Poorly Graded GRAVEL |
| GP-GC | Poorly Graded Gravel with CLAY |
| GP-GM | Poorly Graded GRAVEL with SILT |
| GW | Well Graded GRAVEL |
| GW-GC | Well Graded GRAVEL with CLAY |
| GW-GM | Well Graded GRAVEL with SILT |
| Limestone | Limestone |
| MH | Elastic SILT |
| ML | SILT |
| OH | ORGANIC Fat CLAY |
| OL | ORGANIC Lean CLAY |
| OL/OH | ORGANIC SOIL |
| PT | PEAT |
| Rock | Rock |
| Sandstone | Sandstone |
| SC | CLAYEY SAND |
| SC-SM | SILT, CLAYEY SAND |
| SHALE | Shale |
| SILTSTONE | Siltstone |
| SM | SILTY SAND |
| SP | Poorly Graded SAND |
| SP-SC | Poorly Graded SAND with CLAY |
| SP-SM | Poorly Graded SAND with SILT |
| SW | Well graded SAND |
| SW-SC | Well Graded SAND with CLAY |
| SW-SM | Well Graded SAND with SILT |
| Topsoil | Topsoil |
| USGS 601 | Gravel or Conglomerate 1 |
| USGS 654 | Subgraywacke |
| USGS 670 | Interbedded Sandstone and Shale |
| USGS 702 | Quartzite |
| USGS 705 | Schist |
| USGS 705 | Schist |
| USGS 708 | Gneiss |
| USGS 708 | Gneiss |
| USGS 718 | Granite 1 |
| Void | Void |
| Water | Water |
| Weathered Rock | Undefined |
| Water Table | Water Table during drilling |
| Delayed Water Table | Water Table after drilling |

CHPE Champlain Hudson Power Express

Kiewit

CHA
III Winners Circle, PO Box 5269
Albany, NY 12205-0269
518.453.4500 . www.chacompanies.com

IT IS A VIOLATION OF LAW FOR ANY PERSON, UNLESS THEY ARE ACTING UNDER THE DIRECTION OF A LICENSED PROFESSIONAL ENGINEER, ARCHITECT, LANDSCAPE ARCHITECT OR LAND SURVEYOR TO ALTER AN ITEM IN ANY WAY. IF AN ITEM BEARING THE STAMP OF A LICENSED PROFESSIONAL IS ALTERED, THE ALTERING ENGINEER, ARCHITECT, LANDSCAPE ARCHITECT OR LAND SURVEYOR SHALL STAMP THE DOCUMENT AND INCLUDE THE NOTATION "ALTERED BY" FOLLOWED BY THEIR SIGNATURE, THE DATE OF SUCH ALTERATION, AND A SPECIFIC DESCRIPTION OF THE ALTERATION.

| No. | DATE | SUBMITTAL / REVISION DESCRIPTION | DB | APP |
|---|---|---|---|---|
| 0 | 07/28/2023 | ISSUED FOR CONSTRUCTION SUBMISSION | SPB | JEO |

# CHAMPLAIN HUDSON POWER EXPRESS
## SEGMENT 7 (PACKAGE 4B) - CSX - PAN AM SOUTHERN
### PROFILE VIEW - HDD 68, CONDUIT 1

KIEWIT PROJECT NO. 21162

CHA PROJECT NO. 066076

DRAWING NO. **C-309.1**

DRAWN BY: CKZ | DESIGNED BY: CKZ | APPROVED BY: JEO | SCALE AS NOTED | REV. NO. X | DATE 07/28/2023 | SH.NO.

File: V:\PROJECTS\ANY\K61\066076.000\09_DESIGN\DRAWINGS\01_SHEETS\DESIGN PACKAGE 4\DESIGN PACKAGE B\066076_P4B - C-309 - C-309A3.DWG Saved: 7/26/2023 10:16:37 AM Plotted: 7/26/2023 11:06:24 AM Current User: Snyder, Morgan LastSavedBy: 6043

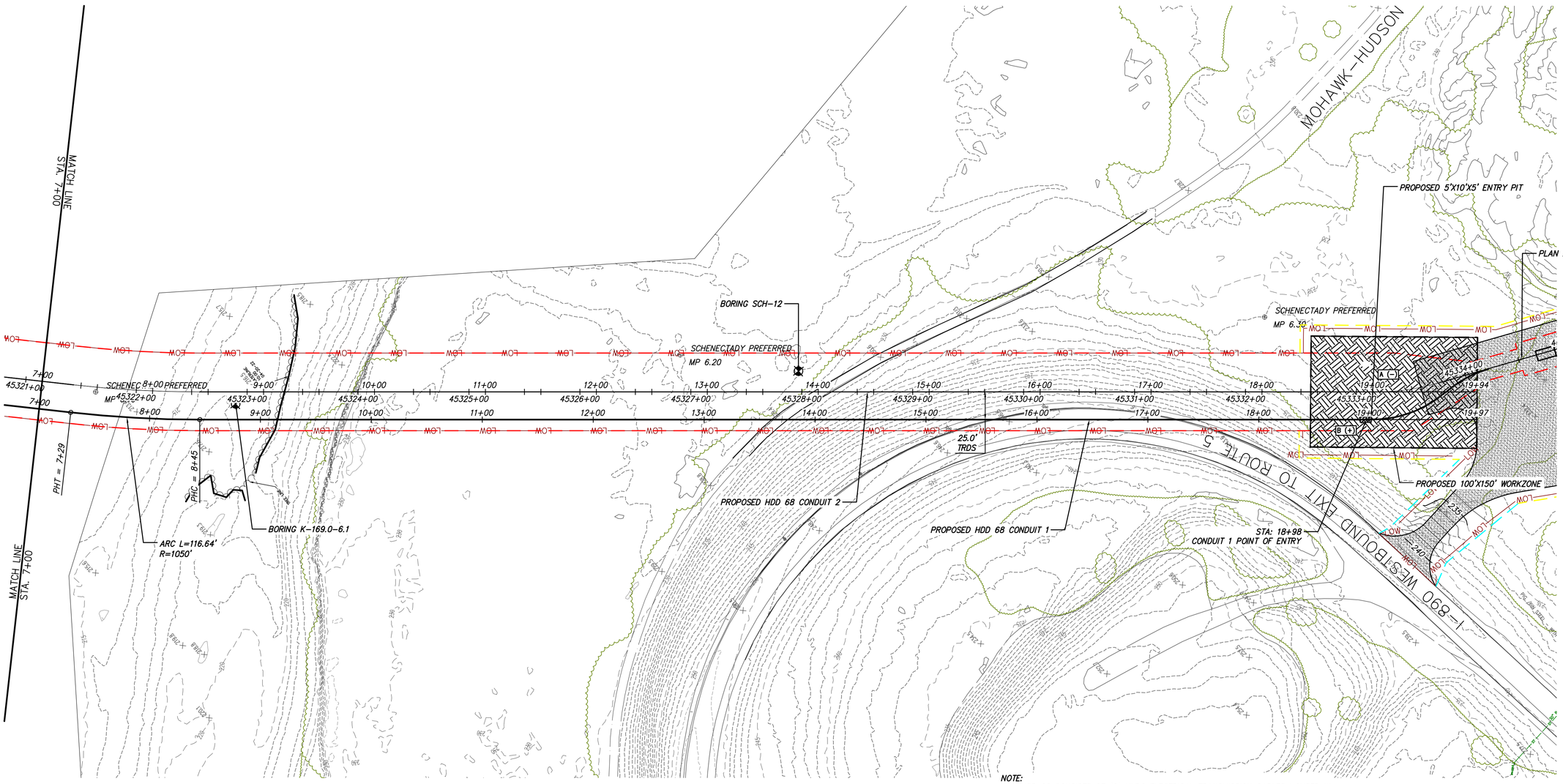


0 50 100
Scale in feet

## PROPOSED HDD 68 PLAN VIEW
CONDUIT 1

NOTE:
1. *HDD 68 CONSISTS OF (2) HVDC ELECTRICAL TRANSMISSION CABLES HOUSED IN INDIVIDUAL 8" FPVC DR 17 DIAMETER CONDUIT. A THIRD 3" HDPE DR 7 CASING WILL BE BUNDLED WITH ONE OF THE 8" CONDUITS FOR A TELECOMMUNICATION LINE.
2. BASED ON THE BORING DATA THE CONTRACTOR SHOULD CONSIDER USE OF DRILLING ADDITIVES TO INCREASE THE CARRYING CAPACITY OF THE DRILLING MUD AND, ADDITIVES TO PLUG COARSER GRAVELS AND PREVENT SLURRY LOSS.
3. CONDUCTOR CASINGS FOR THE ENTRY AND EXIT VERTICAL TANGENT SECTIONS OF THE ALIGNMENTS SHOULD BE CONSIDERED.
4. THE WATERLINE SHOWN ENDING APPROXIMATELY 21 FEET FROM CONDUIT 2 EXIT AND POTENTIALLY SIMILAR FOR CONDUIT 1 SHALL BE POSITIVELY IDENTIFIED DURING CONDUCTOR CASING INSTALLATION AND MAY REQUIRE WATERLINE RELOCATION IF THE HDD CANNOT ACCOMMODATE FIELD ADJUSTMENTS.
5. BALLASTING IS EXPECTED TO BE REQUIRED DURING PULL BACK TO MANAGE INSTALLATION STRESSES.

BORING LOG STRIP LEGEND

B101

Blow Counts per 6" = 10-10-10
Recovery %/RQD % = 95%/90%
11000psi =UCS

2D strip logs shown at 10x exaggeration
3D strip logs have no exaggeration

Legend

| | |
|---|---|
| ASPHALT | Asphalt |
| Bedrock | Bedrock |
| Boulder | Boulder |
| CH | Fat CLAY |
| CH-MH | SILTY Fat CLAY |
| CL | Lean CLAY |
| CL-ML | SILTY CLAY |
| CONCRETE | Concrete |
| Fill | Fill |
| GC | CLAYEY GRAVEL |
| GC-GM | SILTY CLAYEY GRAVEL |
| GM | SILTY GRAVEL |
| GP | Poorly Graded GRAVEL |
| GP-GC | Poorly Graded Gravel with CLAY |
| GP-GM | Poorly Graded GRAVEL with SILT |
| GW | Well Graded GRAVEL |
| GW-GC | Well Graded GRAVEL with CLAY |
| GW-GM | Well Graded GRAVEL with SILT |
| Limestone | Limestone |
| MH | Elastic SILT |
| ML | SILT |
| OH | ORGANIC Fat CLAY |
| OL | ORGANIC Lean CLAY |
| OL/OH | ORGANIC SOIL |
| PT | PEAT |
| Rock | Rock |
| Sandstone | Sandstone |
| SC | CLAYEY SAND |
| SC-SM | SILT, CLAYEY SAND |
| SHALE | Shale |
| SILTSTONE | Siltstone |
| SM | SILTY SAND |
| SP | Poorly Graded SAND |
| SP-SC | Poorly Graded SAND with CLAY |
| SP-SM | Poorly Graded SAND with SILT |
| SW | Well graded SAND |
| SW-SC | Well Graded SAND with CLAY |
| SW-SM | Well Graded SAND with SILT |
| Topsoil | Topsoil |
| USGS 601 | Gravel or Conglomerate 1 |
| USGS 654 | Subgraywacke |
| USGS 670 | Interbedded Sandstone and Shale |
| USGS 702 | Quartzite |
| USGS 705 | Schist |
| USGS 705 | Schist |
| USGS 708 | Gneiss |
| USGS 708 | Gneiss |
| USGS 718 | Granite 1 |
| Void | Void |
| Water | Water |
| Weathered Rock | Undefined |
| Water Table | Water Table during drilling |
| Delayed Water Table | Water Table after drilling |

CHPE Champlain Hudson Power Express

Kiewit

CHA
III Winners Circle, PO Box 5269
Albany, NY 12205-0269
518.453.4500 . www.chacompanies.com

IT IS A VIOLATION OF LAW FOR ANY PERSON, UNLESS THEY ARE ACTING UNDER THE DIRECTION OF A LICENSED PROFESSIONAL ENGINEER, ARCHITECT, LANDSCAPE ARCHITECT OR LAND SURVEYOR TO ALTER AN ITEM IN ANY WAY. IF AN ITEM BEARING THE STAMP OF A LICENSED PROFESSIONAL IS ALTERED, THE ALTERING ENGINEER, ARCHITECT, LANDSCAPE ARCHITECT OR LAND SURVEYOR SHALL STAMP THE DOCUMENT AND INCLUDE THE NOTATION "ALTERED BY" FOLLOWED BY THEIR SIGNATURE, THE DATE OF SUCH ALTERATION, AND A SPECIFIC DESCRIPTION OF THE ALTERATION.

| No. | DATE | SUBMITTAL / REVISION DESCRIPTION | DB | APP |
|---|---|---|---|---|
| 0 | 07/28/2023 | ISSUED FOR CONSTRUCTION SUBMISSION | SPB | JEO |

# CHAMPLAIN HUDSON POWER EXPRESS
## SEGMENT 7 (PACKAGE 4B) - CSX - PAN AM SOUTHERN
PLAN VIEW - HDD 68, CONDUIT 1

KIEWIT PROJECT NO. 21162
CHA PROJECT NO. 066076
DRAWING NO. **C-309.2**

DRAWN BY: CKZ DESIGNED BY: CKZ APPROVED BY: JEO
SCALE AS NOTED DATE 07/28/2023
REV. NO. X SH.NO.

File: V:\PROJECTS\ANY\K6\066076.000\09_DESIGN\DRAWINGS\01_SHEETS\DESIGN PACKAGE 4\DESIGN PACKAGE B\066076_P4B - C-309 - C-309A3.DWG Saved: 7/26/2023 10:16:37 AM Plotted: 7/26/2023 11:36:16 AM Current User: Snyder, Morgan LastSavedBy: 6043

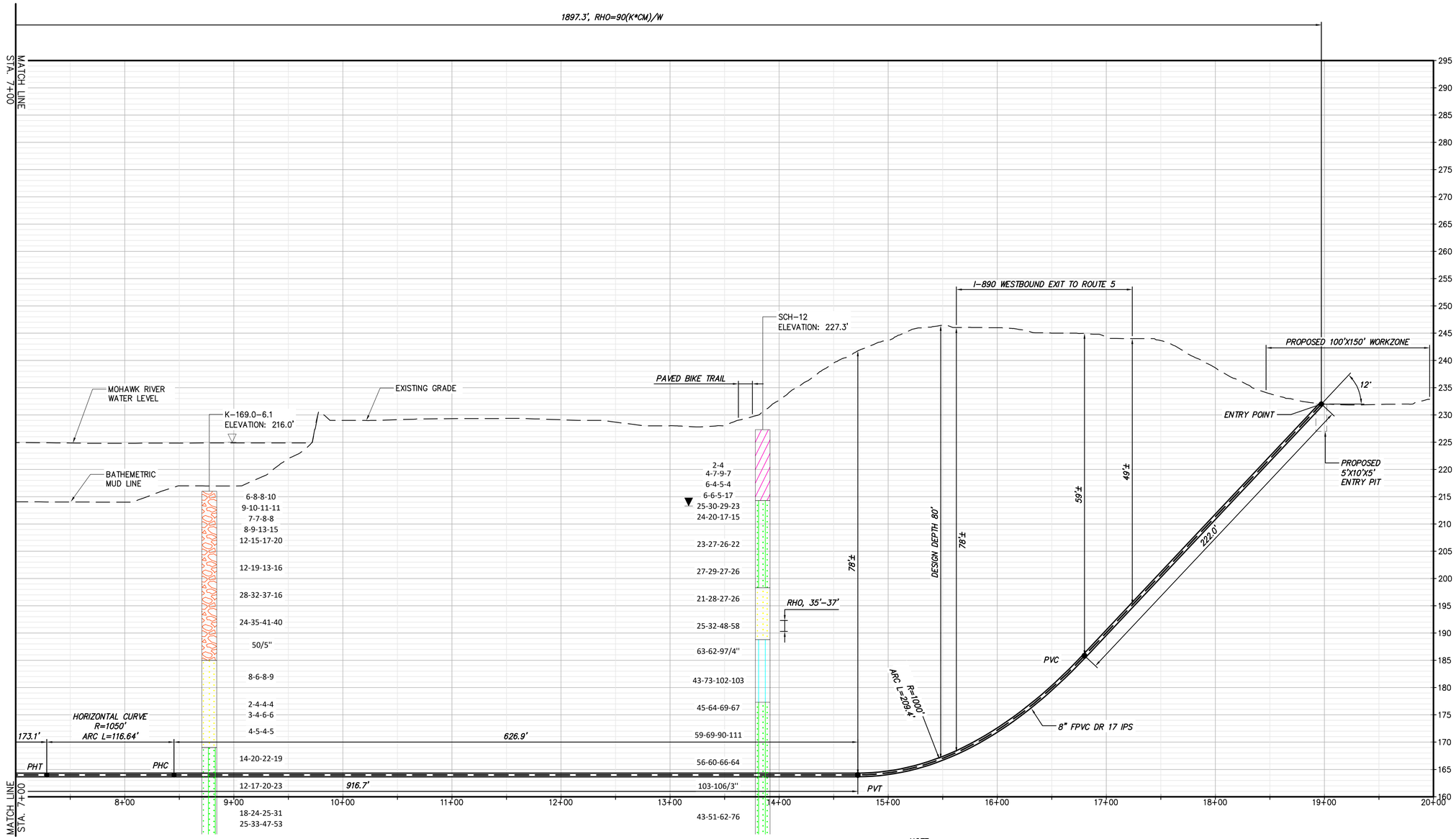


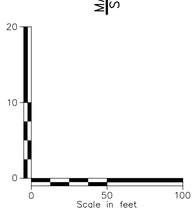


## PROPOSED HDD 68 PROFILE VIEW

CONDUIT 1

NOTE:

1. *HDD 68 CONSISTS OF (2) HVDC ELECTRICAL TRANSMISSION CABLES HOUSED IN INDIVIDUAL 8" FPVC DR 17 DIAMETER CONDUIT. A THIRD 3" HDPE DR 7 CASING WILL BE BUNDLED WITH ONE OF THE 8" CONDUITS FOR A TELECOMMUNICATION LINE.
2. BASED ON THE BORING DATA THE CONTRACTOR SHOULD CONSIDER USE OF DRILLING ADDITIVES TO INCREASE THE CARRYING CAPACITY OF THE DRILLING MUD AND, ADDITIVES TO PLUG COARSER GRAVELS AND PREVENT SLURRY LOSS.
3. CONDUCTOR CASINGS FOR THE ENTRY AND EXIT VERTICAL TANGENT SECTIONS OF THE ALIGNMENTS SHOULD BE CONSIDERED.
4. THE WATERLINE SHOWN ENDING APPROXIMATELY 21 FEET FROM CONDUIT 2 EXIT AND POTENTIALLY SIMILAR FOR CONDUIT 1 SHALL BE POSITIVELY IDENTIFIED DURING CONDUCTOR CASING INSTALLATION AND MAY REQUIRE WATERLINE RELOCATION IF THE HDD CANNOT ACCOMMODATE FIELD ADJUSTMENTS.
5. BALLASTING IS EXPECTED TO BE REQUIRED DURING PULL BACK TO MANAGE INSTALLATION STRESSES.

BORING LOG STRIP LEGEND

B101

Blow Counts per 6" = 10-10-10

Recovery %/RQD % = 95%/90%

11000psi =UCS

2D strip logs shown at 10x exaggeration

3D strip logs have no exaggeration

| Legend | |
|---|---|
| ASPHALT | Asphalt |
| Bedrock | Bedrock |
| Boulder | Boulder |
| CH | Fat CLAY |
| CH-MH | SILTY Fat CLAY |
| CL | Lean CLAY |
| CL-ML | SILTY CLAY |
| CONCRETE | Concrete |
| Fill | Fill |
| GC | CLAYEY GRAVEL |
| GC-GM | SILTY CLAYEY GRAVEL |
| GM | SILTY GRAVEL |
| GP | Poorly Graded GRAVEL |
| GP-GC | Poorly Graded Gravel with CLAY |
| GP-GM | Poorly Graded GRAVEL with SILT |
| GW | Well Graded GRAVEL |
| GW-GC | Well Graded GRAVEL with CLAY |
| GW-GM | Well Graded GRAVEL with SILT |
| Limestone | Limestone |
| MH | Elastic SILT |
| ML | SILT |
| OH | ORGANIC Fat CLAY |
| OL | ORGANIC Lean CLAY |
| OL/OH | ORGANIC SOIL |
| PT | PEAT |
| Rock | Rock |
| Sandstone | Sandstone |
| SC | CLAYEY SAND |
| SC-SM | SILT, CLAYEY SAND |
| SHALE | Shale |
| SILTSTONE | Siltstone |
| SM | SILTY SAND |
| SP | Poorly Graded SAND |
| SP-SC | Poorly Graded SAND with CLAY |
| SP-SM | Poorly Graded SAND with SILT |
| SW | Well graded SAND |
| SW-SC | Well Graded SAND with CLAY |
| SW-SM | Well Graded SAND with SILT |
| Topsoil | Topsoil |
| USGS 601 | Gravel or Conglomerate 1 |
| USGS 654 | Subgraywacke |
| USGS 670 | Interbedded Sandstone and Shale |
| USGS 702 | Quartzite |
| USGS 705 | Schist |
| USGS 705 | Schist |
| USGS 708 | Gneiss |
| USGS 708 | Gneiss |
| USGS 718 | Granite 1 |
| Void | Void |
| Water | Water |
| Weathered Rock | Undefined |
| Water Table | Water Table during drilling |
| Delayed Water Table | Water Table after drilling |

CHPE Champlain Hudson Power Express

Kiewit

CHA
III Winners Circle, PO Box 5269
Albany, NY 12205-0269
518.453.4500 . www.chacompanies.com

IT IS A VIOLATION OF LAW FOR ANY PERSON, UNLESS THEY ARE ACTING UNDER THE DIRECTION OF A LICENSED PROFESSIONAL ENGINEER, ARCHITECT, LANDSCAPE ARCHITECT OR LAND SURVEYOR TO ALTER AN ITEM IN ANY WAY. IF AN ITEM BEARING THE STAMP OF A LICENSED PROFESSIONAL IS ALTERED, THE ALTERING ENGINEER, ARCHITECT, LANDSCAPE ARCHITECT OR LAND SURVEYOR SHALL STAMP THE DOCUMENT AND INCLUDE THE NOTATION "ALTERED BY" FOLLOWED BY THEIR SIGNATURE, THE DATE OF SUCH ALTERATION, AND A SPECIFIC DESCRIPTION OF THE ALTERATION.

| No. | DATE | SUBMITTAL / REVISION DESCRIPTION | DB | APP |
|---|---|---|---|---|
| 0 | 07/28/2023 | ISSUED FOR CONSTRUCTION SUBMISSION | SPB | JEO |

# CHAMPLAIN HUDSON POWER EXPRESS
## SEGMENT 7 (PACKAGE 4B) - CSX - PAN AM SOUTHERN
### PROFILE VIEW - HDD 68, CONDUIT 1

KIEWIT PROJECT NO. 21162

CHA PROJECT NO. 066076

DRAWING NO. **C-309.3**

DRAWN BY: CKZ DESIGNED BY: CKZ APPROVED BY: JEO

SCALE AS NOTED DATE 07/28/2023

REV. NO. X SH.NO.

File: V:\PROJECTS\ANY\K6\066076.000\09_DESIGN\DRAWINGS\01_SHEETS\DESIGN PACKAGE 4\DESIGN PACKAGE B\066076_P4B - C-309 - C-309A3.DWG Saved: 7/26/2023 10:16:37 AM Plotted: 7/26/2023 11:07:04 AM Current User: Snyder, Morgan LastSavedBy: 6043

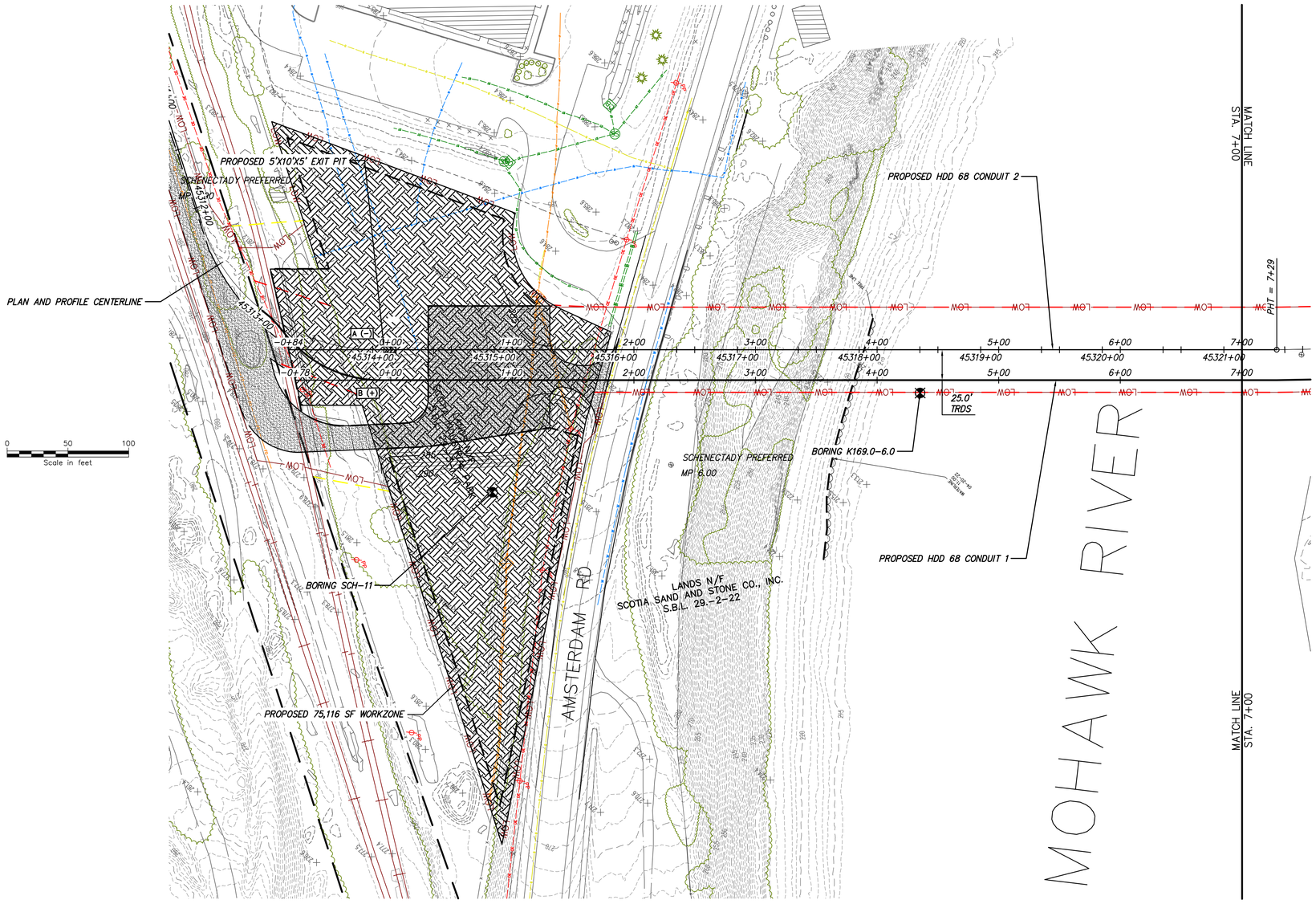


## PROPOSED HDD 68 PLAN VIEW

CONDUIT 2

NOTE:

1. *HDD 68 CONSISTS OF (2) HVDC ELECTRICAL TRANSMISSION CABLES HOUSED IN INDIVIDUAL 8" FPVC DR 17 DIAMETER CONDUIT. A THIRD 3" HDPE DR 7 CASING WILL BE BUNDLED WITH ONE OF THE 8" CONDUITS FOR A TELECOMMUNICATION LINE.
2. BASED ON THE BORING DATA THE CONTRACTOR SHOULD CONSIDER USE OF DRILLING ADDITIVES TO INCREASE THE CARRYING CAPACITY OF THE DRILLING MUD AND, ADDITIVES TO PLUG COARSER GRAVELS AND PREVENT SLURRY LOSS.
3. CONDUCTOR CASINGS FOR THE ENTRY AND EXIT VERTICAL TANGENT SECTIONS OF THE ALIGNMENTS SHOULD BE CONSIDERED.
4. THE WATERLINE SHOWN ENDING APPROXIMATELY 21 FEET FROM CONDUIT 2 EXIT AND POTENTIALLY SIMILAR FOR CONDUIT 1 SHALL BE POSITIVELY IDENTIFIED DURING CONDUCTOR CASING INSTALLATION AND MAY REQUIRE WATERLINE RELOCATION IF THE HDD CANNOT ACCOMMODATE FIELD ADJUSTMENTS.
5. BALLASTING IS EXPECTED TO BE REQUIRED DURING PULL BACK TO MANAGE INSTALLATION STRESSES.

BORING LOG STRIP LEGEND

B101

Blow Counts per 6" = 10-10-10

Recovery %/RQD % = 95%/90%

11000psi =UCS

2D strip logs shown at 10x exaggeration

3D strip logs have no exaggeration

Legend

| | | |
|---|---|---|
| | ASPHALT | Asphalt |
| | Bedrock | Bedrock |
| | Boulder | Boulder |
| | CH | Fat CLAY |
| | CH-MH | SILTY Fat CLAY |
| | CL | Lean CLAY |
| | CL-ML | SILTY CLAY |
| | CONCRETE | Concrete |
| | Fill | Fill |
| | GC | CLAYEY GRAVEL |
| | GC-GM | SILTY CLAYEY GRAVEL |
| | GM | SILTY GRAVEL |
| | GP | Poorly Graded GRAVEL |
| | GP-GC | Poorly Graded Gravel with CLAY |
| | GP-GM | Poorly Graded GRAVEL with SILT |
| | GW | Well Graded GRAVEL |
| | GW-GC | Well Graded GRAVEL with CLAY |
| | GW-GM | Well Graded GRAVEL with SILT |
| | Limestone | Limestone |
| | MH | Elastic SILT |
| | ML | SILT |
| | OH | ORGANIC Fat CLAY |
| | OL | ORGANIC Lean CLAY |
| | OL/OH | ORGANIC SOIL |
| | PT | PEAT |
| | Rock | Rock |
| | Sandstone | Sandstone |
| | SC | CLAYEY SAND |
| | SC-SM | SILT, CLAYEY SAND |
| | SHALE | Shale |
| | SILTSTONE | Siltstone |
| | SM | SILTY SAND |
| | SP | Poorly Graded SAND |
| | SP-SC | Poorly Graded SAND with CLAY |
| | SP-SM | Poorly Graded SAND with SILT |
| | SW | Well graded SAND |
| | SW-SC | Well Graded SAND with CLAY |
| | SW-SM | Well Graded SAND with SILT |
| | Topsoil | Topsoil |
| | USGS 601 | Gravel or Conglomerate 1 |
| | USGS 654 | Subgraywacke |
| | USGS 670 | Interbedded Sandstone and Shale |
| | USGS 702 | Quartzite |
| | USGS 705 | Schist |
| | USGS 705 | Schist |
| | USGS 708 | Gneiss |
| | USGS 708 | Gneiss |
| | USGS 718 | Granite 1 |
| | Void | Void |
| | Water | Water |
| | Weathered Rock | Undefined |
| ▼ | Water Table | Water Table during drilling |
| ▽ | Delayed Water Table | Water Table after drilling |

CHPE Champlain Hudson Power Express

Kiewit

CHA
III Winners Circle, PO Box 5269
Albany, NY 12205-0269
518.453.4500 . www.chacompanies.com

IT IS A VIOLATION OF LAW FOR ANY PERSON, UNLESS THEY ARE ACTING UNDER THE DIRECTION OF A LICENSED PROFESSIONAL ENGINEER, ARCHITECT, LANDSCAPE ARCHITECT OR LAND SURVEYOR TO ALTER AN ITEM IN ANY WAY. IF AN ITEM BEARING THE STAMP OF A LICENSED PROFESSIONAL IS ALTERED, THE ALTERING ENGINEER, ARCHITECT, LANDSCAPE ARCHITECT OR LAND SURVEYOR SHALL STAMP THE DOCUMENT AND INCLUDE THE NOTATION "ALTERED BY" FOLLOWED BY THEIR SIGNATURE, THE DATE OF SUCH ALTERATION, AND A SPECIFIC DESCRIPTION OF THE ALTERATION.

| No. | DATE | SUBMITTAL / REVISION DESCRIPTION | DB | APP |
|---|---|---|---|---|
| 0 | 07/28/2023 | ISSUED FOR CONSTRUCTION SUBMISSION | SPB | JEO |

# CHAMPLAIN HUDSON POWER EXPRESS
## SEGMENT 7 (PACKAGE 4B) - CSX - PAN AM SOUTHERN
### PLAN VIEW - HDD 68, CONDUIT 2

KIEWIT PROJECT NO. 21162

CHA PROJECT NO. 066076

DRAWING NO. **C-309A**

DRAWN BY: CKZ | DESIGNED BY: CKZ | APPROVED BY: JEO | SCALE AS NOTED | DATE 07/28/2023 | REV. NO. X | SH.NO.

File: V:\PROJECTS\ANY\K6\066076.000\09_DESIGN\DRAWINGS\01_SHEETS\DESIGN PACKAGE 4\DESIGN PACKAGE B\066076_P4B - C-309 - C-309A3.DWG Saved: 7/26/2023 10:16:37 AM Plotted: 7/26/2023 11:38:01 AM Current User: Snyder, Morgan LastSavedBy: 6043