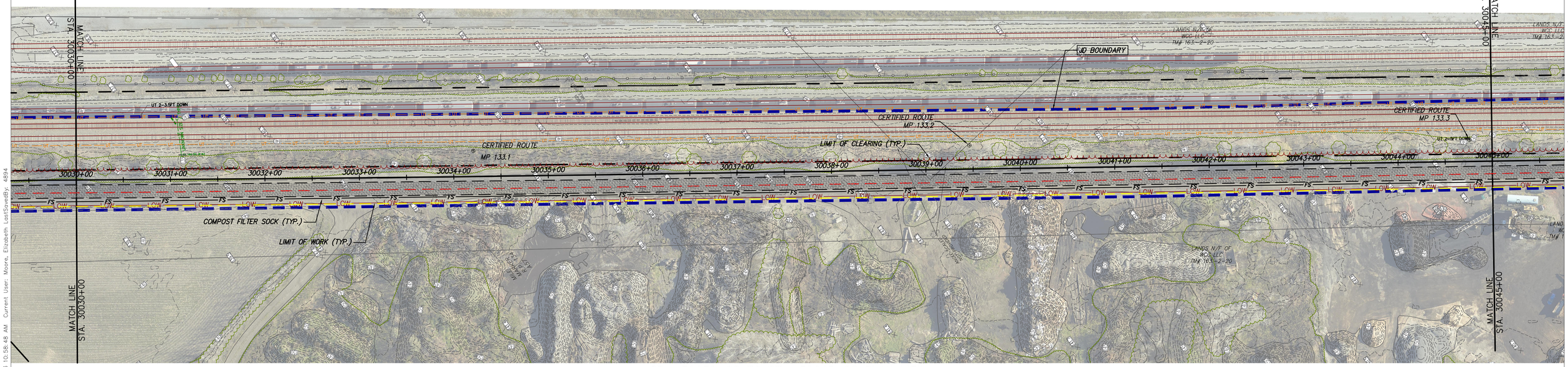

STA. 30030+00 TO STA. 30045+00 PLAN VIEW

SCALE: 1" = 50'

0 50 100
Scale in feet

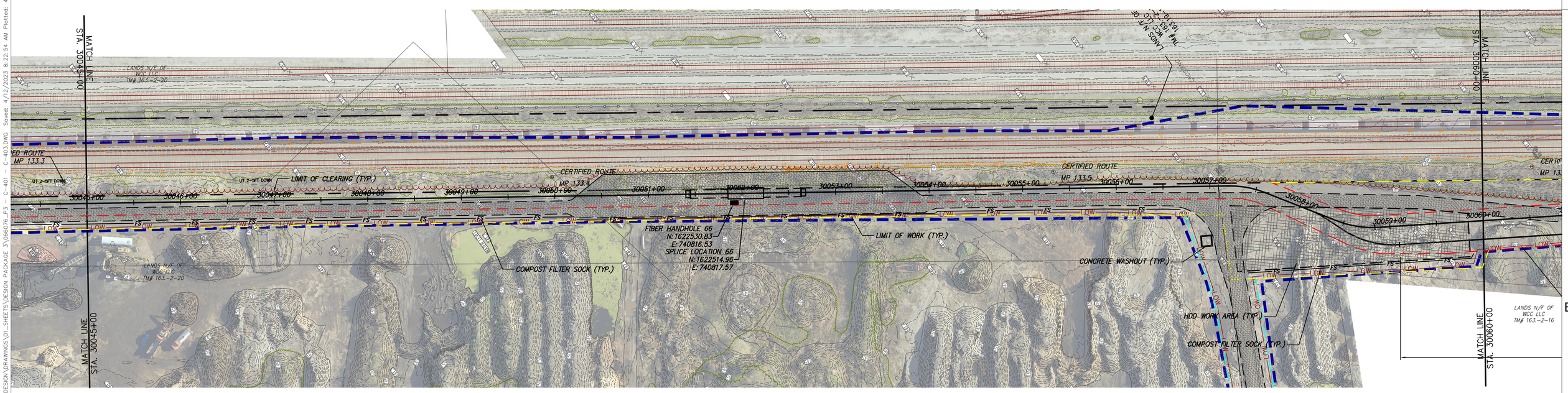

STA. 30045+00 TO STA. 30060+00 PLAN VIEW

SCALE: 1" = 50'

CHPE Champlain Hudson Power Express

Kiewit

CHA
III Winners Circle, PO Box 5269
Albany, NY 12205-0269
518.453.4500 . www.chacompanies.com

IT IS A VIOLATION OF LAW FOR ANY PERSON, UNLESS THEY ARE ACTING UNDER THE DIRECTION OF A LICENSED PROFESSIONAL ENGINEER, ARCHITECT, LANDSCAPE ARCHITECT OR LAND SURVEYOR TO ALTER AN ITEM IN ANY WAY. IF AN ITEM BEARING THE STAMP OF A LICENSED PROFESSIONAL IS ALTERED, THE ALTERING ENGINEER, ARCHITECT, LANDSCAPE ARCHITECT OR LAND SURVEYOR SHALL STAMP THE DOCUMENT AND INCLUDE THE NOTATION "ALTERED BY" FOLLOWED BY THEIR SIGNATURE, THE DATE OF SUCH ALTERATION, AND A SPECIFIC DESCRIPTION OF THE ALTERATION.

No.	DATE	SUBMITTAL / REVISION DESCRIPTION	DB	APP
0	04/05/2023	FINAL EM&CP SUBMISSION	JJE	JPR

CHAMPLAIN HUDSON POWER EXPRESS
SEGMENTS 4 & 5 (PACKAGE 3) - CP: FORT EDWARD TO MILTON
STA. 30030+00 TO STA. 30060+00 EROSION AND SEDIMENT CONTROL PLAN

DRAWN BY: JJE | DESIGNED BY: JTM | APPROVED BY: JPR | SCALE: AS NOTED | REV. NO. X | DATE: 04/05/2023 | SH.NO.

KIEWIT PROJECT NO. 21162
CHA PROJECT NO. 066076
DRAWING NO. C-402

File: V:\PROJECTS\ANY\K6\066076.000\09_DESIGN\DRAWINGS\01_SHEETS\DESIGN PACKAGE 3\066076_P3 - C-401 - C-403.DWG Saved: 4/12/2023 8:22:54 AM Plotted: 4/12/2023 10:58:48 AM Current User: Moore, Elizabeth LastSavedBy: 4894

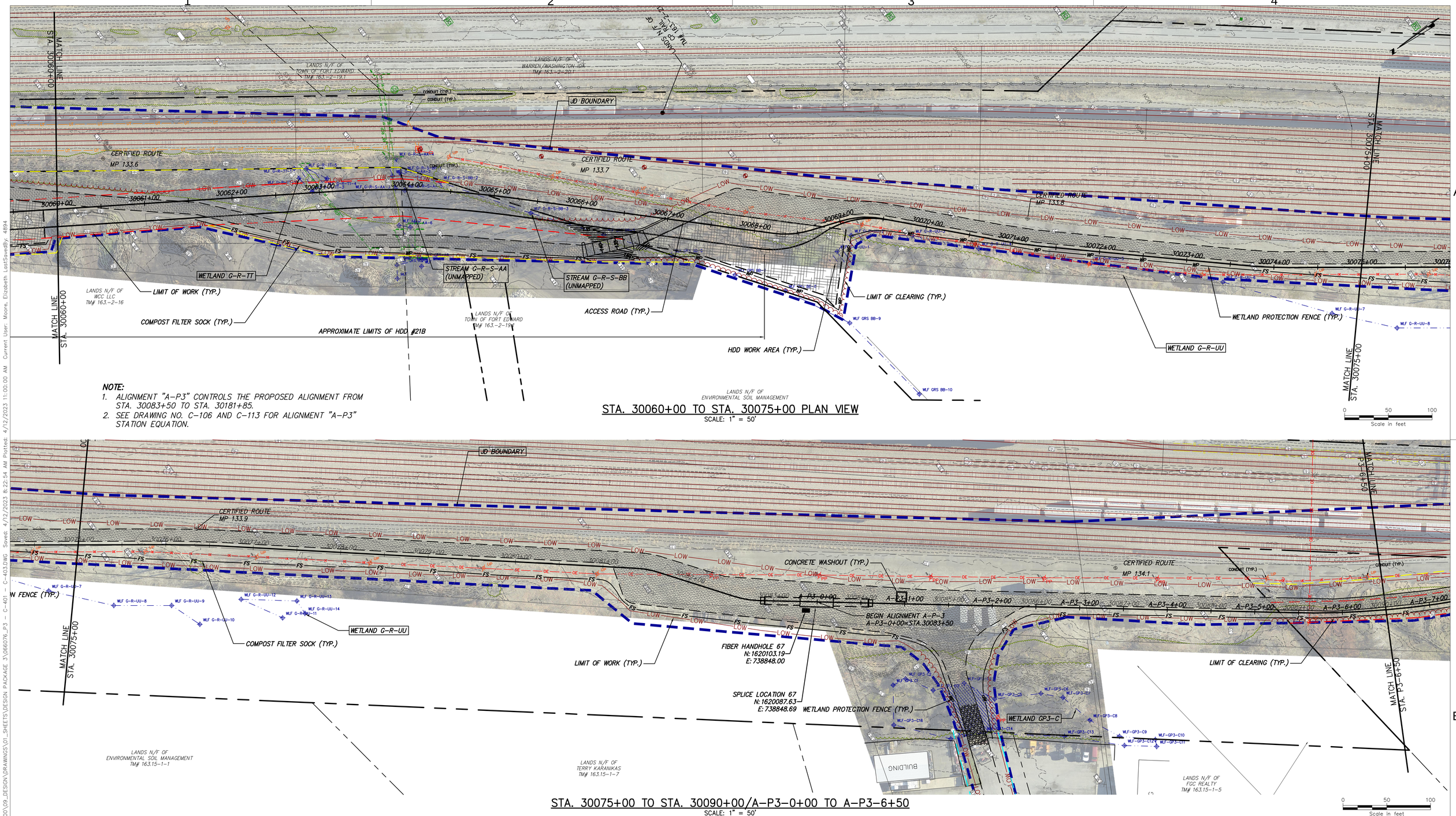

NOTE:

1. ALIGNMENT "A-P3" CONTROLS THE PROPOSED ALIGNMENT FROM STA. 30083+50 TO STA. 30181+85.
2. SEE DRAWING NO. C-106 AND C-113 FOR ALIGNMENT "A-P3" STATION EQUATION.

STA. 30060+00 TO STA. 30075+00 PLAN VIEW

SCALE: 1" = 50'

STA. 30075+00 TO STA. 30090+00/A-P3-0+00 TO A-P3-6+50

SCALE: 1" = 50'

CHPE Champlain Hudson Power Express

Kiewit

CHA
III Winners Circle, PO Box 5269
Albany, NY 12205-0269
518.453.4500 . www.chacompanies.com

IT IS A VIOLATION OF LAW FOR ANY PERSON, UNLESS THEY ARE ACTING UNDER THE DIRECTION OF A LICENSED PROFESSIONAL ENGINEER, ARCHITECT, LANDSCAPE ARCHITECT OR LAND SURVEYOR TO ALTER AN ITEM IN ANY WAY. IF AN ITEM BEARING THE STAMP OF A LICENSED PROFESSIONAL IS ALTERED, THE ALTERING ENGINEER, ARCHITECT, LANDSCAPE ARCHITECT OR LAND SURVEYOR SHALL STAMP THE DOCUMENT AND INCLUDE THE NOTATION "ALTERED BY" FOLLOWED BY THEIR SIGNATURE, THE DATE OF SUCH ALTERATION, AND A SPECIFIC DESCRIPTION OF THE ALTERATION.

No.	DATE	SUBMITTAL / REVISION DESCRIPTION	DB	APP
0	04/05/2023	FINAL EM&CP SUBMISSION	JJE	JPR

CHAMPLAIN HUDSON POWER EXPRESS

SEGMENTS 4 & 5 (PACKAGE 3) - CP: FORT EDWARD TO MILTON

STA. 30060+00 TO A-P3-6+50 EROSION AND SEDIMENT CONTROL PLAN

KIEWIT PROJECT NO. 21162
CHA PROJECT NO. 066076
DRAWING NO. C-403

DRAWN BY: JJE | DESIGNED BY: JTM | APPROVED BY: JPR | SCALE AS NOTED | REV. NO. X | DATE 04/05/2023 | SH.NO.

File: V:\PROJECTS\ANY\K6\066076.000\09_DESIGN\DRAWINGS\01_SHEETS\DESIGN PACKAGE 3\066076_P3 - C-401 - C-403.DWG Saved: 4/12/2023 8:22:54 AM Plotted: 4/12/2023 11:00:00 AM Current User: Moore, Elizabeth LastSavedBy: 4894

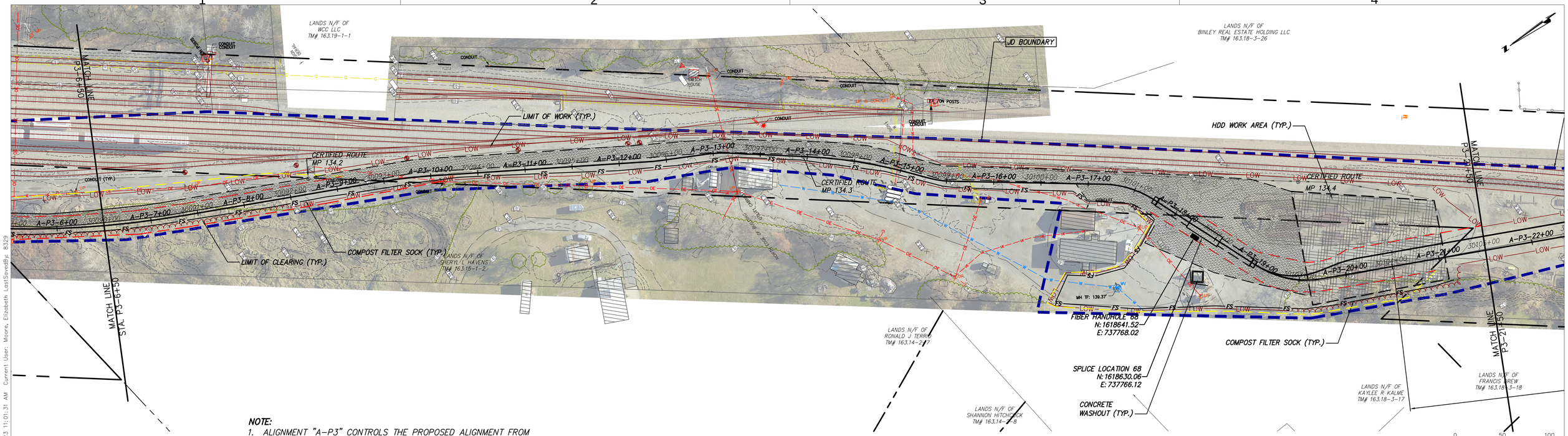

NOTE:

1. ALIGNMENT "A-P3" CONTROLS THE PROPOSED ALIGNMENT FROM STA. 30083+50 TO STA. 30181+85.
2. SEE DRAWING NO. C-106 AND C-113 FOR ALIGNMENT "A-P3" STATION EQUATION.

A-P3-6+50 TO A-P3-21+50 PLAN VIEW

SCALE: 1" = 50'

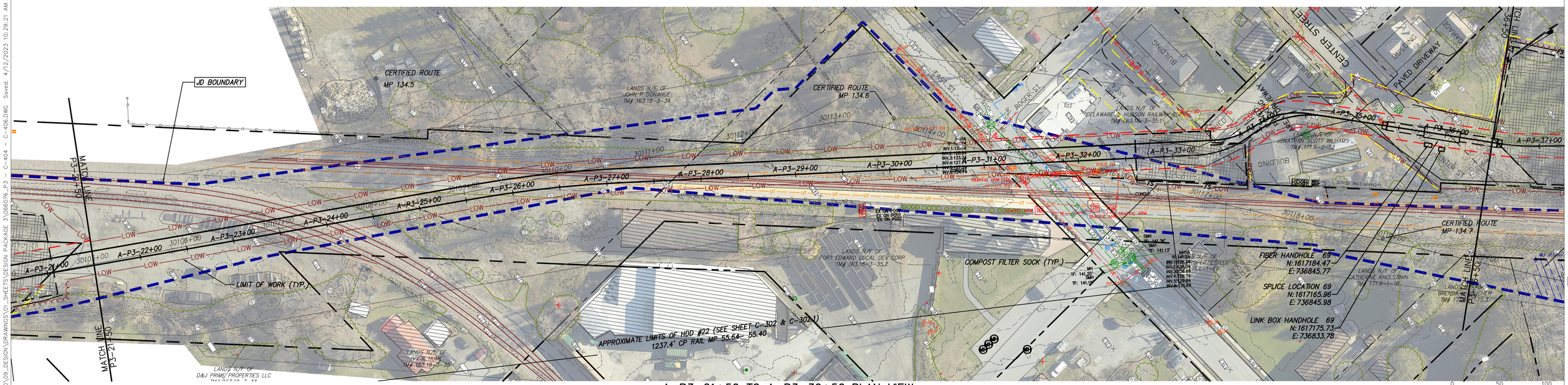

A-P3-21+50 TO A-P3-36+50 PLAN VIEW

SCALE: 1" = 50'

CHPE Champlain Hudson Power Express

Kiewit

CHA
III Winners Circle, PO Box 5269
Albany, NY 12205-0269
518.453.4500 . www.chacompanies.com

IT IS A VIOLATION OF LAW FOR ANY PERSON, UNLESS THEY ARE ACTING UNDER THE DIRECTION OF A LICENSED PROFESSIONAL ENGINEER, ARCHITECT, LANDSCAPE ARCHITECT OR LAND SURVEYOR TO ALTER AN ITEM IN ANY WAY. IF AN ITEM BEARING THE STAMP OF A LICENSED PROFESSIONAL IS ALTERED, THE ALTERING ENGINEER, ARCHITECT, LANDSCAPE ARCHITECT OR LAND SURVEYOR SHALL STAMP THE DOCUMENT AND INCLUDE THE NOTATION "ALTERED BY" FOLLOWED BY THEIR SIGNATURE, THE DATE OF SUCH ALTERATION, AND A SPECIFIC DESCRIPTION OF THE ALTERATION.

No.	DATE	SUBMITTAL / REVISION DESCRIPTION	DB	APP
0	04/05/2023	FINAL EM&CP SUBMISSION	JJE	JPR

CHAMPLAIN HUDSON POWER EXPRESS

SEGMENTS 4 & 5 (PACKAGE 3) - CP: FORT EDWARD TO MILTON

A-P3-6+50 TO A-P3-36+50 EROSION AND SEDIMENT CONTROL PLAN

KIEWIT PROJECT NO. 21162

CHA PROJECT NO. 066076

DRAWING NO. C-404

DRAWN BY: JJE | DESIGNED BY: JTM | APPROVED BY: JPR | SCALE AS NOTED | REV. NO. X | DATE 04/05/2023 | SH.NO.

File: V:\PROJECTS\ANY\K6\066076.000\09_DESIGN\DRAWINGS\01_SHEETS\DESIGN PACKAGE 3\066076_P3_C-404 - C-406.DWG Saved: 4/12/2023 10:29:21 AM Plotted: 4/12/2023 11:01:31 AM Current User: Moore, Elizabeth LastSavedBy: 8329