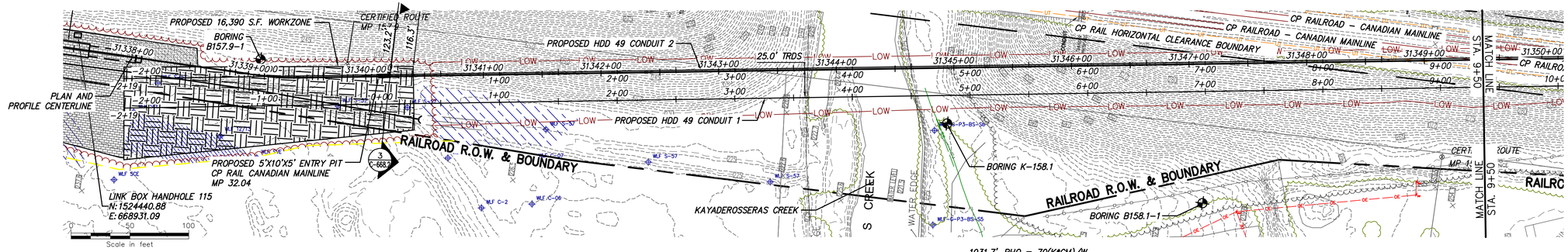

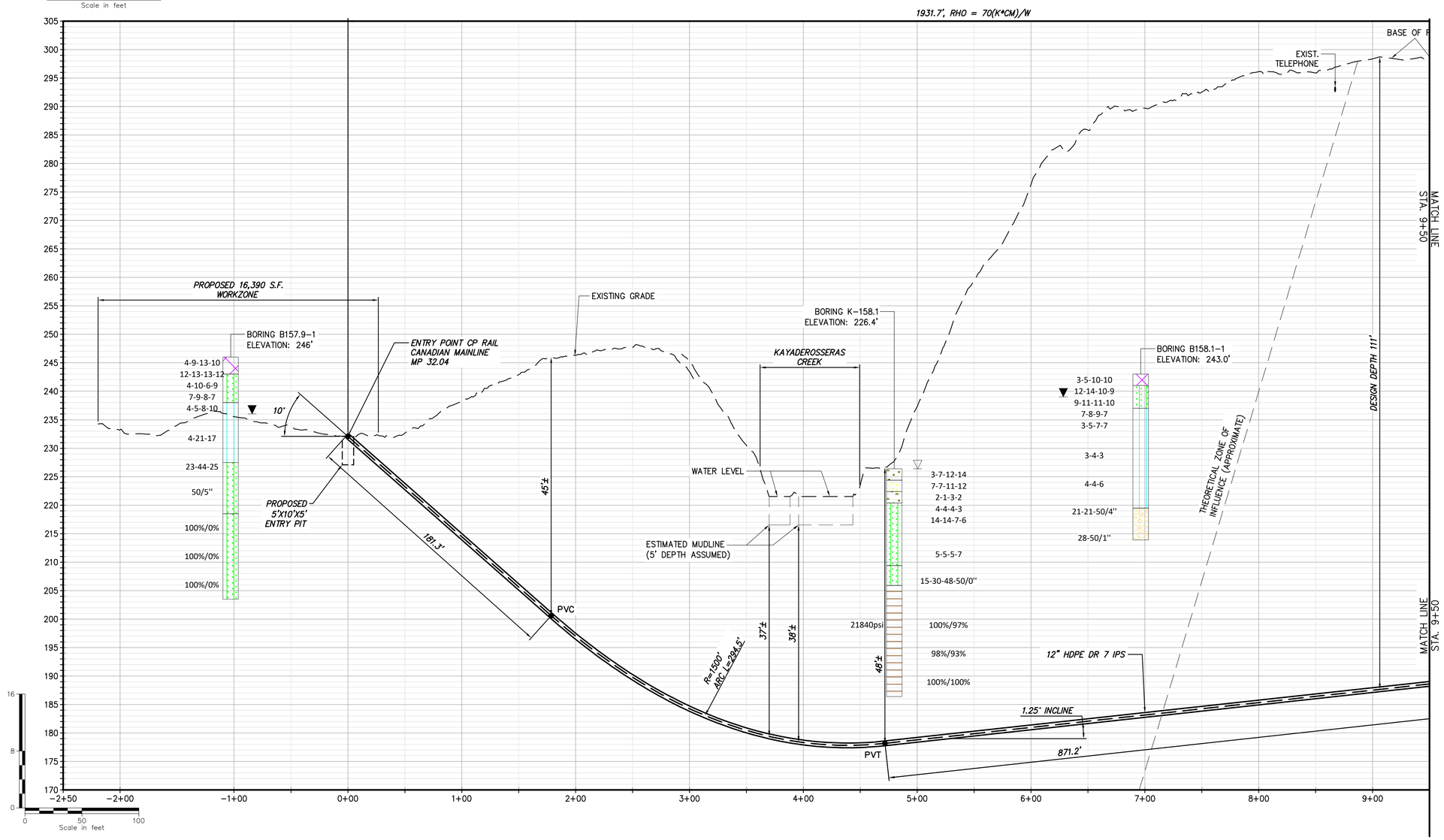

PROPOSED HDD 49 PLAN VIEW

CONDUIT 2

NOTE:

1) EACH HDD CONSISTS OF A PAIR OF (2) HVDC ELECTRICAL TRANSMISSION CABLES HOUSED IN INDIVIDUAL 12" DIAMETER CASINGS/CONDUITS, HDPE DR7, AND A THIRD 3" DIAMETER CASING/CONDUIT, HDPE DR7, WILL BE BUNDLED IN PULLBACK WITH ONE OF THE 12" CASINGS/CONDUITS FOR A TELECOMMUNICATION LINE.
2) THE USE OF CONDUCTOR CASINGS IS RECOMMENDED TO MITIGATE THE POTENTIAL RELEASE OF THE DRILLING FLUIDS.

PROPOSED HDD 49 PROFILE

CONDUIT 2

BORING LOG STRIP LEGEND

B101

Blow Counts per 6" = 10-10-10

Recovery %/RQD % = 95%/90%

11000psi =UCS

2D strip logs shown at 10x exaggeration

3D strip logs have no exaggeration

Legend	
ASPHALT	Asphalt
Bedrock	Bedrock
Boulder	Boulder
CH	Fat CLAY
CH-MH	SILTY Fat CLAY
CL	Lean CLAY
CL-ML	SILTY CLAY
CONCRETE	Concrete
Fill	Fill
GC	CLAYEY GRAVEL
GC-GM	SILTY CLAYEY GRAVEL
GM	SILTY GRAVEL
GP	Poorly Graded GRAVEL
GP-GC	Poorly Graded Gravel with CLAY
GP-GM	Poorly Graded GRAVEL with SILT
GW	Well Graded GRAVEL
GW-GC	Well Graded GRAVEL with CLAY
GW-GM	Well Graded GRAVEL with SILT
Limestone	Limestone
MH	Elastic SILT
ML	SILT
OH	ORGANIC Fat CLAY
OL	ORGANIC Lean CLAY
OL/OH	ORGANIC SOIL
PT	PEAT
Rock	Rock
Sandstone	Sandstone
SC	CLAYEY SAND
SC-SM	SILT, CLAYEY SAND
SHALE	Shale
SILTSTONE	Siltstone
SM	SILTY SAND
SP	Poorly Graded SAND
SP-SC	Poorly Graded SAND with CLAY
SP-SM	Poorly Graded SAND with SILT
SW	Well graded SAND
SW-SC	Well Graded SAND with CLAY
SW-SM	Well Graded SAND with SILT
Topsoil	Topsoil
USGS 601	Gravel or Conglomerate 1
USGS 654	Subgraywacke
USGS 670	Interbedded Sandstone and Shale
USGS 702	Quartzite
USGS 705	Schist
USGS 705	Schist
USGS 708	Gneiss
USGS 708	Gneiss
USGS 718	Granite 1
Void	Void
Water	Water
Weathered Rock	Undefined
Water Table	Water Table during drilling
Delayed Water Table	Water Table after drilling

CHPE Champlain Hudson Power Express

Kiewit

CHA
III Winners Circle, PO Box 5269
Albany, NY 12205-0269
518.453.4500 . www.chacompanies.com

IT IS A VIOLATION OF LAW FOR ANY PERSON, UNLESS THEY ARE ACTING UNDER THE DIRECTION OF A LICENSED PROFESSIONAL ENGINEER, ARCHITECT, LANDSCAPE ARCHITECT OR LAND SURVEYOR TO ALTER AN ITEM IN ANY WAY. IF AN ITEM BEARING THE STAMP OF A LICENSED PROFESSIONAL IS ALTERED, THE ALTERING ENGINEER, ARCHITECT, LANDSCAPE ARCHITECT OR LAND SURVEYOR SHALL STAMP THE DOCUMENT AND INCLUDE THE NOTATION "ALTERED BY" FOLLOWED BY THEIR SIGNATURE, THE DATE OF SUCH ALTERATION, AND A SPECIFIC DESCRIPTION OF THE ALTERATION.

No.	DATE	SUBMITTAL / REVISION DESCRIPTION	DB	APP
0	04/05/2023	FINAL EM&CP SUBMISSION	MCS	JEO

CHAMPLAIN HUDSON POWER EXPRESS

SEGMENTS 4 & 5 (PACKAGE 3) - CP: FORT EDWARD TO MILTON

PLAN AND PROFILE - HDD 49, CONDUIT 2

KIEWIT PROJECT NO. 21162

CHA PROJECT NO. 066076

DRAWING NO. **C-328A**

DRAWN BY: CKZ | DESIGNED BY: CKZ | APPROVED BY: JEO | SCALE AS NOTED | DATE 04/05/2023 | REV. NO. X | SH.NO.

File: V:\PROJECTS\ANY\K6\066076.000\09_DESIGN\DRAWINGS\01_SHEETS\DESIGN PACKAGE 3\48-49 TEST SHEET.DWG Saved: 4/4/2023 12:09:30 PM Plotted: 4/4/2023 4:57:22 PM Current User: Snyder, Morgan LastSavedBy: 7894

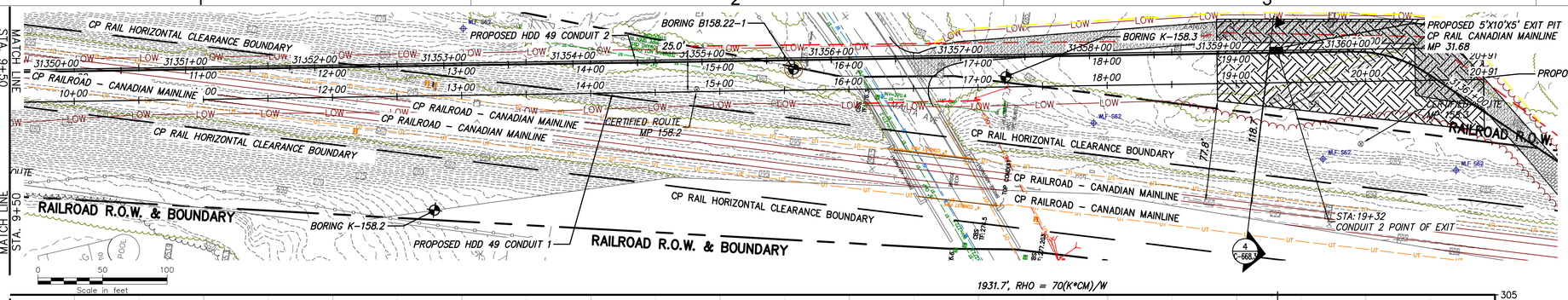

PROPOSED HDD 49 PLAN VIEW

CONDUIT 2

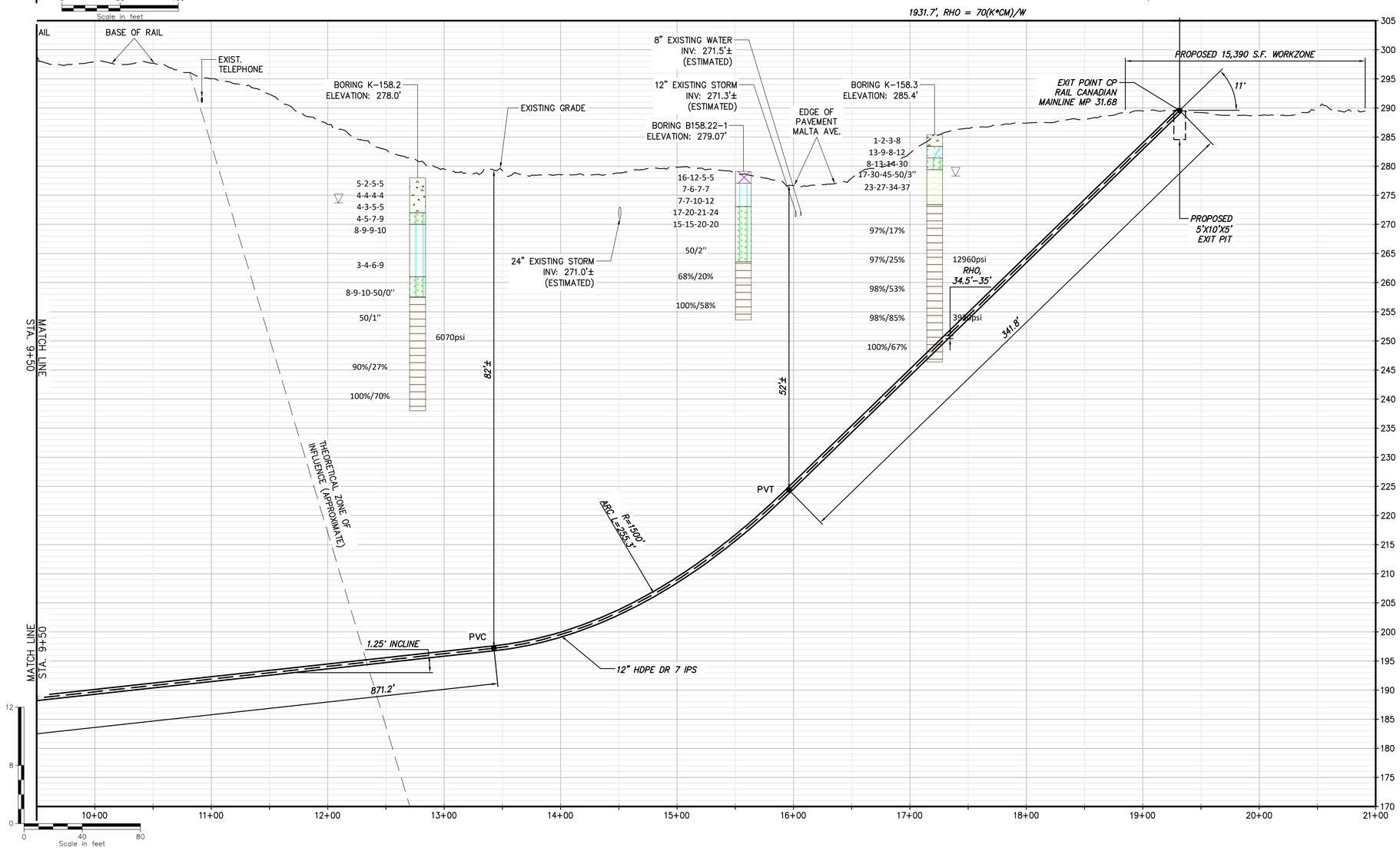

PROPOSED HDD 49 PROFILE

CONDUIT 2

NOTE:

1) EACH HDD CONSISTS OF A PAIR OF (2) HVDC ELECTRICAL TRANSMISSION CABLES HOUSED IN INDIVIDUAL 12" DIAMETER CASINGS/CONDUITS, HDPE DR7, AND A THIRD 3" DIAMETER CASING/CONDUIT, HDPE DR7, WILL BE BUNDLED IN PULLBACK WITH ONE OF THE 12" CASINGS/CONDUITS FOR A TELECOMMUNICATION LINE.
2) THE USE OF CONDUCTOR CASINGS IS RECOMMENDED TO MITIGATE THE POTENTIAL RELEASE OF THE DRILLING FLUIDS.

Legend

ASPHALT	Asphalt
Bedrock	Bedrock
Boulder	Boulder
CH	Fat CLAY
CH-MH	SILTY Fat CLAY
CL	Lean CLAY
CL-ML	SILTY CLAY
CONCRETE	Concrete
Fill	Fill
GC	CLAYEY GRAVEL
GC-GM	SILTY CLAYEY GRAVEL
GM	SILTY GRAVEL
GP	Poorly Graded GRAVEL
GP-GC	Poorly Graded Gravel with CLAY
GP-GM	Poorly Graded GRAVEL with SILT
GW	Well Graded GRAVEL
GW-GC	Well Graded GRAVEL with CLAY
GW-GM	Well Graded GRAVEL with SILT
Limestone	Limestone
MH	Elastic SILT
ML	SILT
OH	ORGANIC Fat CLAY
OL	ORGANIC Lean CLAY
OL/OH	ORGANIC SOIL
PT	PEAT
Rock	Rock
Sandstone	Sandstone
SC	CLAYEY SAND
SC-SM	SILT, CLAYEY SAND
SHALE	Shale
SILTSTONE	Siltstone
SM	SILTY SAND
SP	Poorly Graded SAND
SP-SC	Poorly Graded SAND with CLAY
SP-SM	Poorly Graded SAND with SILT
SW	Well graded SAND
SW-SC	Well Graded SAND with CLAY
SW-SM	Well Graded SAND with SILT
Topsoil	Topsoil
USGS 601	Gravel or Conglomerate 1
USGS 654	Subgraywacke
USGS 670	Interbedded Sandstone and Shale
USGS 702	Quartzite
USGS 705	Schist
USGS 705	Schist
USGS 708	Gneiss
USGS 708	Gneiss
USGS 718	Granite 1
Void	Void
Water	Water
Weathered Rock	Undefined
Water Table	Water Table during drilling
Delayed Water Table	Water Table after drilling

BORING LOG STRIP LEGEND

B101

Blow Counts per 6" = 10-10-10

Recovery %/RQD % = 95%/90%

11000psi =UCS

2D strip logs shown at 10x exaggeration

3D strip logs have no exaggeration

CHPE Champlain Hudson Power Express

Kiewit

CHA
III Winners Circle, PO Box 5269
Albany, NY 12205-0269
518.453.4500 . www.chacompanies.com

IT IS A VIOLATION OF LAW FOR ANY PERSON, UNLESS THEY ARE ACTING UNDER THE DIRECTION OF A LICENSED PROFESSIONAL ENGINEER, ARCHITECT, LANDSCAPE ARCHITECT OR LAND SURVEYOR TO ALTER AN ITEM IN ANY WAY. IF AN ITEM BEARING THE STAMP OF A LICENSED PROFESSIONAL IS ALTERED, THE ALTERING ENGINEER, ARCHITECT, LANDSCAPE ARCHITECT OR LAND SURVEYOR SHALL STAMP THE DOCUMENT AND INCLUDE THE NOTATION "ALTERED BY" FOLLOWED BY THEIR SIGNATURE, THE DATE OF SUCH ALTERATION, AND A SPECIFIC DESCRIPTION OF THE ALTERATION.

No.	DATE	SUBMITTAL / REVISION DESCRIPTION	DB	APP
0	04/05/2023	FINAL EM&CP SUBMISSION	MCS	JEO

CHAMPLAIN HUDSON POWER EXPRESS

SEGMENTS 4 & 5 (PACKAGE 3) - CP: FORT EDWARD TO MILTON

PLAN AND PROFILE - HDD 49, CONDUIT 2

DRAWN BY: CKZ | DESIGNED BY: CKZ | APPROVED BY: JEO | SCALE AS NOTED | REV. NO. X | DATE 04/05/2023 | SH.NO.

KIEWIT PROJECT NO. 21162

CHA PROJECT NO. 066076

DRAWING NO. C-328A.1

File: V:\PROJECTS\ANY\K6\066076.000\09_DESIGN\DRAWINGS\01_SHEETS\DESIGN PACKAGE 3\48-49 TEST SHEET.DWG Saved: 4/4/2023 12:09:30 PM Plotted: 4/4/2023 4:58:49 PM Current User: Snyder, Morgan LastSavedBy: 7894

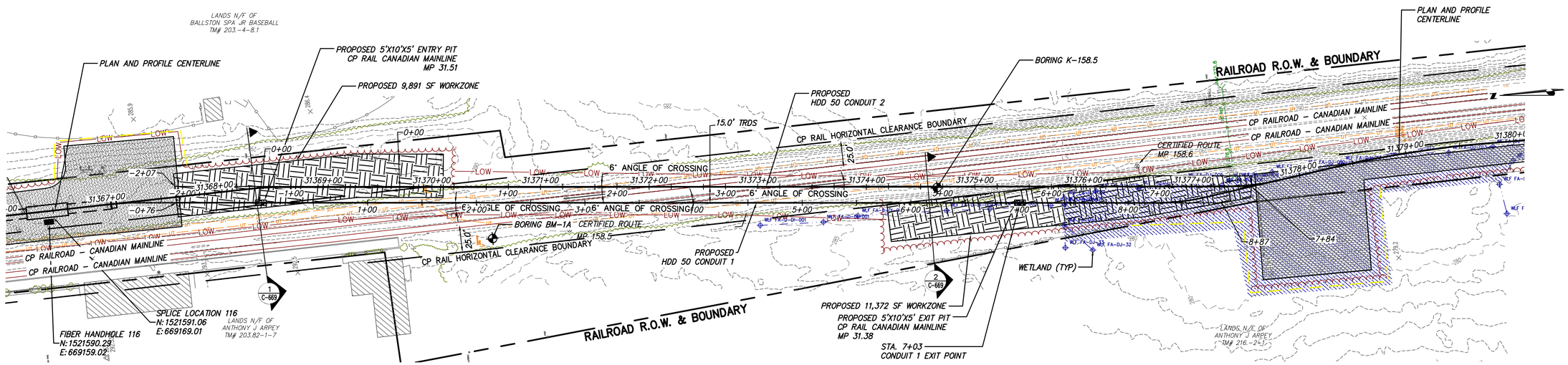

PROPOSED HDD 50 PLAN VIEW

CONDUIT 1

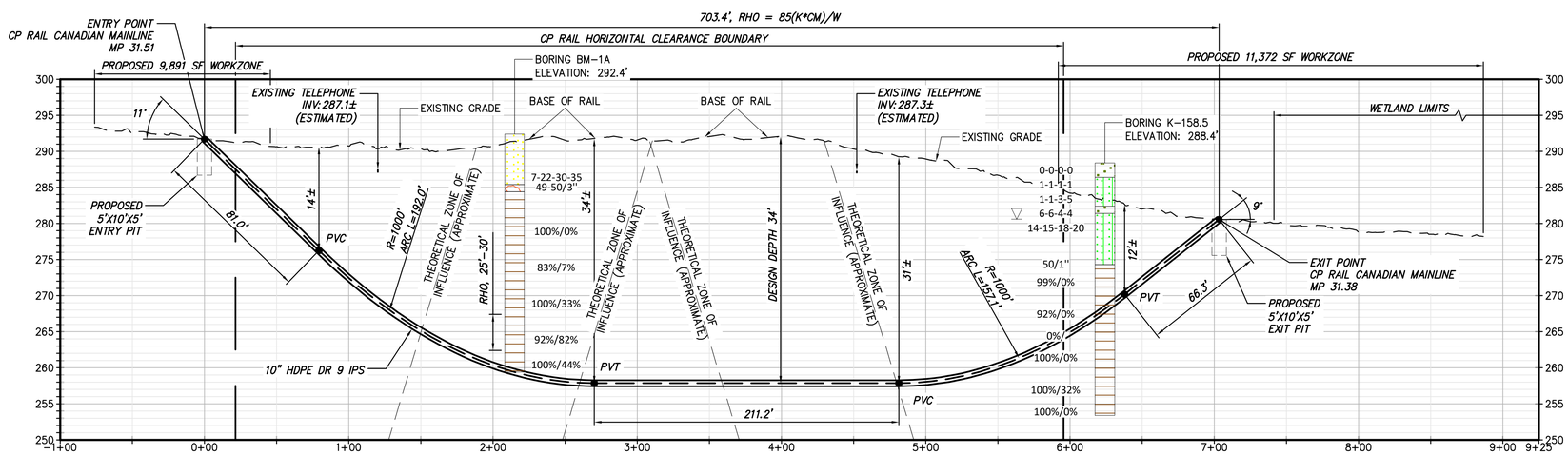

PROPOSED HDD 50 PROFILE

CONDUIT 1

NOTE:
1) THE USE OF CONDUCTOR CASINGS IS RECOMMENDED TO MITIGATE THE POTENTIAL RELEASE OF THE DRILLING FLUIDS.

BORING LOG STRIP LEGEND

B101

Blow Counts per 6" = 10-10-10

Recovery %/RQD % = 95%/90%

11000psi =UCS

2D strip logs shown at 10x exaggeration

3D strip logs have no exaggeration

Legend

	ASPHALT	Asphalt
	Bedrock	Bedrock
	Boulder	Boulder
	CH	Fat CLAY
	CH-MH	SILTY Fat CLAY
	CL	Lean CLAY
	CL-ML	SILTY CLAY
	CONCRETE	Concrete
	Fill	Fill
	GC	CLAYEY GRAVEL
	GC-GM	SILTY CLAYEY GRAVEL
	GM	SILTY GRAVEL
	GP	Poorly Graded GRAVEL
	GP-GC	Poorly Graded Gravel with CLAY
	GP-GM	Poorly Graded GRAVEL with SILT
	GW	Well Graded GRAVEL
	GW-GC	Well Graded GRAVEL with CLAY
	GW-GM	Well Graded GRAVEL with SILT
	Limestone	Limestone
	MH	Elastic SILT
	ML	SILT
	OH	ORGANIC Fat CLAY
	OL	ORGANIC Lean CLAY
	OL/OH	ORGANIC SOIL
	PT	PEAT
	Rock	Rock
	Sandstone	Sandstone
	SC	CLAYEY SAND
	SC-SM	SILT, CLAYEY SAND
	SHALE	Shale
	SILTSTONE	Siltstone
	SM	SILTY SAND
	SP	Poorly Graded SAND
	SP-SC	Poorly Graded SAND with CLAY
	SP-SM	Poorly Graded SAND with SILT
	SW	Well graded SAND
	SW-SC	Well Graded SAND with CLAY
	SW-SM	Well Graded SAND with SILT
	Topsoil	Topsoil
	USGS 601	Gravel or Conglomerate 1
	USGS 654	Subgraywacke
	USGS 670	Interbedded Sandstone and Shale
	USGS 702	Quartzite
	USGS 705	Schist
	USGS 705	Schist
	USGS 708	Gneiss
	USGS 708	Gneiss
	USGS 718	Granite 1
	Void	Void
	Water	Water
	Weathered Rock	Undefined
▼	Water Table	Water Table during drilling
▽	Delayed Water Table	Water Table after drilling

CHPE Champlain Hudson Power Express

Kiewit

CHA
III Winners Circle, PO Box 5269
Albany, NY 12205-0269
518.453.4500 . www.chacompanies.com

IT IS A VIOLATION OF LAW FOR ANY PERSON, UNLESS THEY ARE ACTING UNDER THE DIRECTION OF A LICENSED PROFESSIONAL ENGINEER, ARCHITECT, LANDSCAPE ARCHITECT OR LAND SURVEYOR TO ALTER AN ITEM IN ANY WAY. IF AN ITEM BEARING THE STAMP OF A LICENSED PROFESSIONAL IS ALTERED, THE ALTERING ENGINEER, ARCHITECT, LANDSCAPE ARCHITECT OR LAND SURVEYOR SHALL STAMP THE DOCUMENT AND INCLUDE THE NOTATION "ALTERED BY" FOLLOWED BY THEIR SIGNATURE, THE DATE OF SUCH ALTERATION, AND A SPECIFIC DESCRIPTION OF THE ALTERATION.

No.	DATE	SUBMITTAL / REVISION DESCRIPTION	DB	APP
0	04/05/2023	FINAL EM&CP SUBMISSION	MCS	JEO

CHAMPLAIN HUDSON POWER EXPRESS

SEGMENTS 4 & 5 (PACKAGE 3) - CP: FORT EDWARD TO MILTON

PLAN AND PROFILE - HDD 50, CONDUIT 1

KIEWIT PROJECT NO. 21162

CHA PROJECT NO. 066076

DRAWING NO. C-329

DRAWN BY: CJL | DESIGNED BY: CJL | APPROVED BY: XXX | SCALE AS NOTED | REV. NO. X | DATE 04/05/2023 | SH.NO.

File: V:\PROJECTS\ANY\K6\066076.000\09_DESIGN\DRAWINGS\01_SHEETS\DESIGN PACKAGE 3\066076_P3_C-331 - C-331A.DWG Saved: 4/3/2023 10:12:05 AM Plotted: 4/4/2023 5:02:10 PM Current User: Snyder, Morgan LastSavedBy: 8275

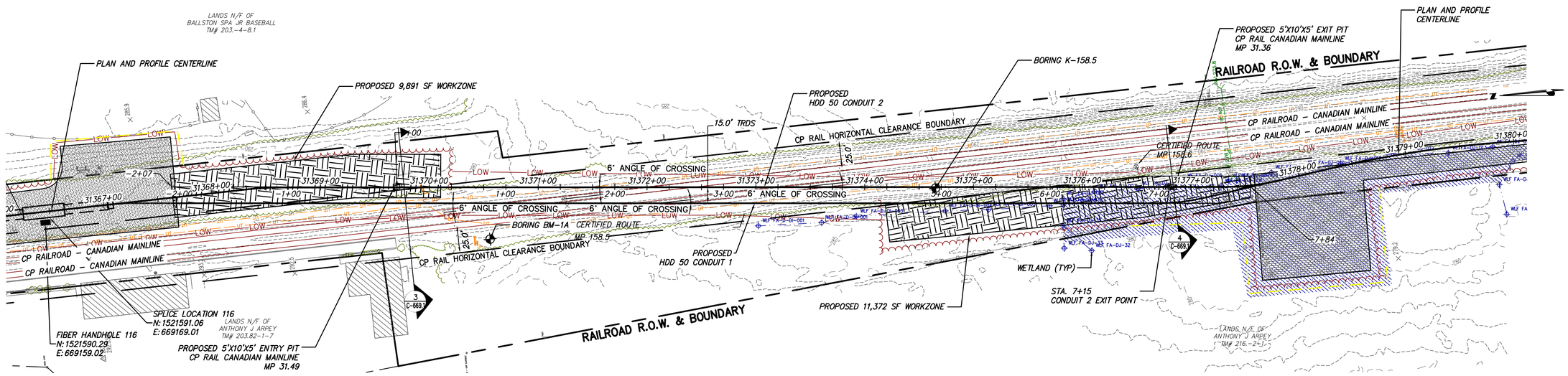

PROPOSED HDD 50 PLAN VIEW

CONDUIT 2

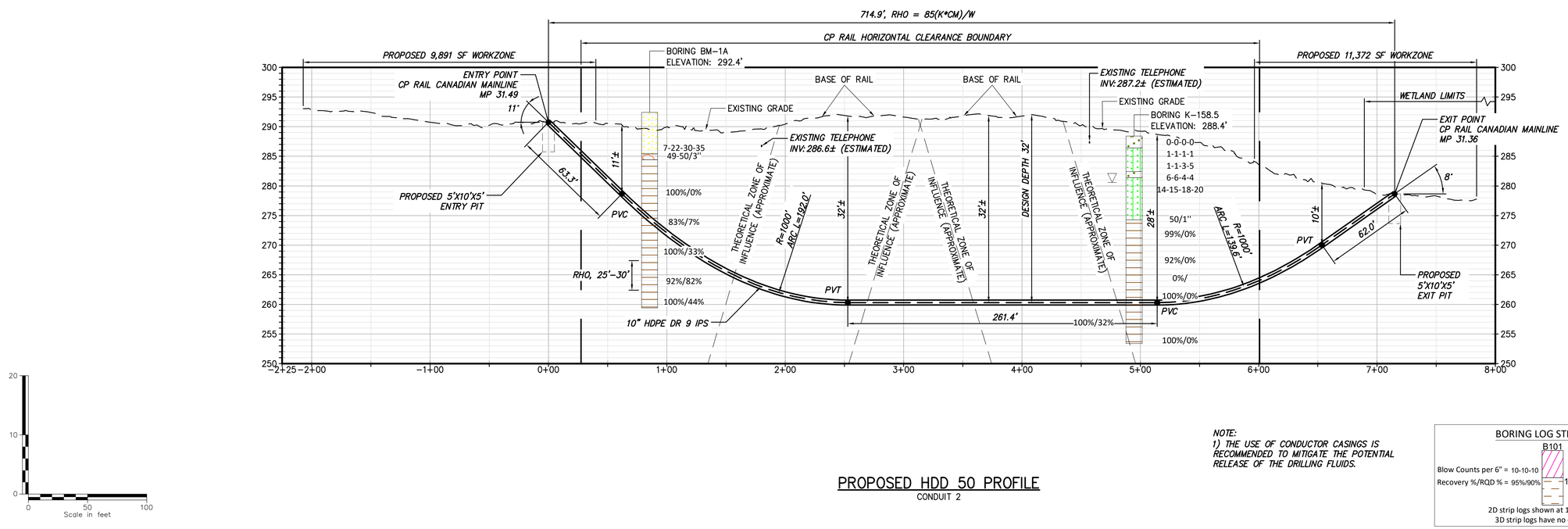

PROPOSED HDD 50 PROFILE

CONDUIT 2

NOTE:
1) THE USE OF CONDUCTOR CASINGS IS RECOMMENDED TO MITIGATE THE POTENTIAL RELEASE OF THE DRILLING FLUIDS.

BORING LOG STRIP LEGEND

B101

Blow Counts per 6" = 10-10-10

Recovery %/RQD % = 95%/90%

11000psi =UCS

2D strip logs shown at 10x exaggeration

3D strip logs have no exaggeration

Legend

	ASPHALT	Asphalt
	Bedrock	Bedrock
	Boulder	Boulder
	CH	Fat CLAY
	CH-MH	SILTY Fat CLAY
	CL	Lean CLAY
	CL-ML	SILTY CLAY
	CONCRETE	Concrete
	Fill	Fill
	GC	CLAYEY GRAVEL
	GC-GM	SILTY CLAYEY GRAVEL
	GM	SILTY GRAVEL
	GP	Poorly Graded GRAVEL
	GP-GC	Poorly Graded Gravel with CLAY
	GP-GM	Poorly Graded GRAVEL with SILT
	GW	Well Graded GRAVEL
	GW-GC	Well Graded GRAVEL with CLAY
	GW-GM	Well Graded GRAVEL with SILT
	Limestone	Limestone
	MH	Elastic SILT
	ML	SILT
	OH	ORGANIC Fat CLAY
	OL	ORGANIC Lean CLAY
	OL/OH	ORGANIC SOIL
	PT	PEAT
	Rock	Rock
	Sandstone	Sandstone
	SC	CLAYEY SAND
	SC-SM	SILT, CLAYEY SAND
	SHALE	Shale
	SILTSTONE	Siltstone
	SM	SILTY SAND
	SP	Poorly Graded SAND
	SP-SC	Poorly Graded SAND with CLAY
	SP-SM	Poorly Graded SAND with SILT
	SW	Well graded SAND
	SW-SC	Well Graded SAND with CLAY
	SW-SM	Well Graded SAND with SILT
	Topsoil	Topsoil
	USGS 601	Gravel or Conglomerate 1
	USGS 654	Subgraywacke
	USGS 670	Interbedded Sandstone and Shale
	USGS 702	Quartzite
	USGS 705	Schist
	USGS 705	Schist
	USGS 708	Gneiss
	USGS 708	Gneiss
	USGS 718	Granite 1
	Void	Void
	Water	Water
	Weathered Rock	Undefined
▼	Water Table	Water Table during drilling
▽	Delayed Water Table	Water Table after drilling

CHPE Champlain Hudson Power Express

Kiewit

CHA
III Winners Circle, PO Box 5269
Albany, NY 12205-0269
518.453.4500 . www.chacompanies.com

IT IS A VIOLATION OF LAW FOR ANY PERSON, UNLESS THEY ARE ACTING UNDER THE DIRECTION OF A LICENSED PROFESSIONAL ENGINEER, ARCHITECT, LANDSCAPE ARCHITECT OR LAND SURVEYOR TO ALTER AN ITEM IN ANY WAY. IF AN ITEM BEARING THE STAMP OF A LICENSED PROFESSIONAL IS ALTERED, THE ALTERING ENGINEER, ARCHITECT, LANDSCAPE ARCHITECT OR LAND SURVEYOR SHALL STAMP THE DOCUMENT AND INCLUDE THE NOTATION "ALTERED BY" FOLLOWED BY THEIR SIGNATURE, THE DATE OF SUCH ALTERATION, AND A SPECIFIC DESCRIPTION OF THE ALTERATION.

No.	DATE	SUBMITTAL / REVISION DESCRIPTION	DB	APP
0	04/05/2023	FINAL EM&CP SUBMISSION	MCS	JEO

CHAMPLAIN HUDSON POWER EXPRESS

SEGMENTS 4 & 5 (PACKAGE 3) - CP: FORT EDWARD TO MILTON

PLAN AND PROFILE - HDD 50, CONDUIT 2

DRAWN BY: CJL | DESIGNED BY: CJL | APPROVED BY: XXX | SCALE AS NOTED | REV. NO. X

KIEWIT PROJECT NO. 21162

CHA PROJECT NO. 066076

DRAWING NO. **C-329A**

DATE 04/05/2023 | SH.NO.

File: V:\PROJECTS\ANY\K6\066076.000\09_DESIGN\DRAWINGS\01_SHEETS\DESIGN PACKAGE 3\066076_P3_C-331 - C-331A.DWG Saved: 4/3/2023 10:12:05 AM Plotted: 4/4/2023 5:03:27 PM Current User: Snyder, Morgan LastSavedBy: 8275

EROSION AND SEDIMENT CONTROL KEY MAP

SCALE: 1" = 3000'

CHPE Champlain Hudson Power Express

Kiewit

CHA
III Winners Circle, PO Box 5269
Albany, NY 12205-0269
518.453.4500 . www.chacompanies.com

IT IS A VIOLATION OF LAW FOR ANY PERSON, UNLESS THEY ARE ACTING UNDER THE DIRECTION OF A LICENSED PROFESSIONAL ENGINEER, ARCHITECT, LANDSCAPE ARCHITECT OR LAND SURVEYOR TO ALTER AN ITEM IN ANY WAY. IF AN ITEM BEARING THE STAMP OF A LICENSED PROFESSIONAL IS ALTERED, THE ALTERING ENGINEER, ARCHITECT, LANDSCAPE ARCHITECT OR LAND SURVEYOR SHALL STAMP THE DOCUMENT AND INCLUDE THE NOTATION "ALTERED BY" FOLLOWED BY THEIR SIGNATURE, THE DATE OF SUCH ALTERATION, AND A SPECIFIC DESCRIPTION OF THE ALTERATION.

No.	DATE	SUBMITTAL / REVISION DESCRIPTION	DB	APP
0	04/05/2023	FINAL EM&CP SUBMISSION	JJE	JPR

CHAMPLAIN HUDSON POWER EXPRESS
SEGMENTS 4 & 5 (PACKAGE 3) - CP: FORT EDWARD TO MILTON
E&S KEYPLAN

DRAWN BY: JTM | DESIGNED BY: JTM | APPROVED BY: JPR | SCALE AS NOTED | REV. NO. X

KIEWIT PROJECT NO. 21162
CHA PROJECT NO. 066076
DRAWING NO. C-400
DATE 04/05/2023
SH.NO. XXX

File: V:\PROJECTS\ANY\K6\066076.000\09_DESIGN\DRAWINGS\01_SHEETS\DESIGN PACKAGE 3\066076_P3 - C-400.DWG Saved: 4/12/2023 8:28:45 AM Plotted: 4/12/2023 10:56:39 AM Current User: Moore, Elizabeth LastSavedBy: 8329

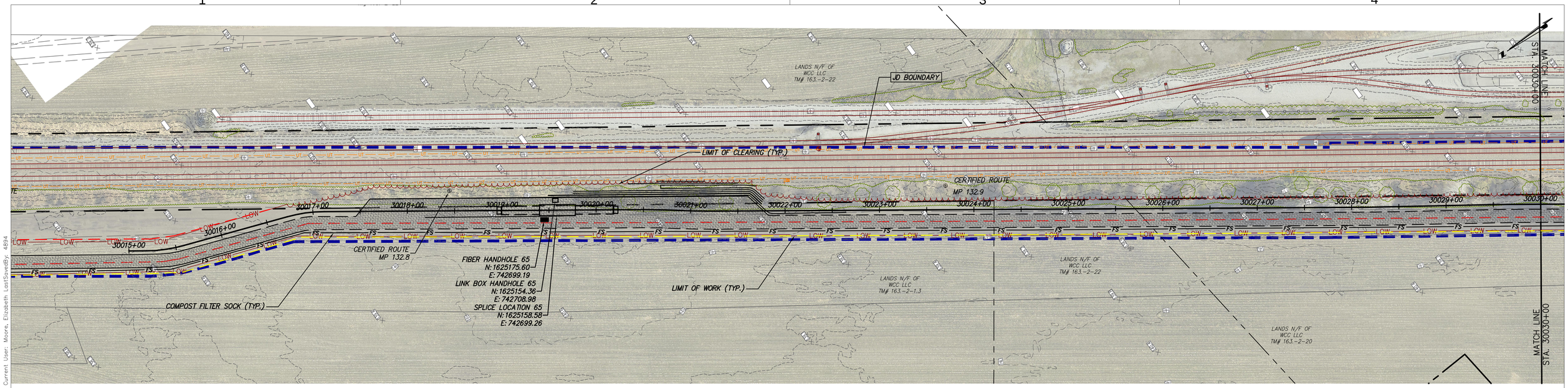

STA. 30015+00 TO STA. 30030+00 PLAN VIEW

SCALE: 1" = 50'

0 50 100
Scale in feet

File: V:\PROJECTS\ANY\K0\066076.000\09_DESIGN\DRAWINGS\01_SHEETS\DESIGN PACKAGE 3\066076_P3 - C-401 - C-403.DWG Saved: 4/12/2023 8:22:54 AM Plotted: 4/12/2023 10:57:40 AM Current User: Moore, Elizabeth LastSavedBy: 4894

CHPE Champlain Hudson Power Express

Kiewit

CHA
III Winners Circle, PO Box 5269
Albany, NY 12205-0269
518.453.4500 . www.chacompanies.com

IT IS A VIOLATION OF LAW FOR ANY PERSON, UNLESS THEY ARE ACTING UNDER THE DIRECTION OF A LICENSED PROFESSIONAL ENGINEER, ARCHITECT, LANDSCAPE ARCHITECT OR LAND SURVEYOR TO ALTER AN ITEM IN ANY WAY. IF AN ITEM BEARING THE STAMP OF A LICENSED PROFESSIONAL IS ALTERED, THE ALTERING ENGINEER, ARCHITECT, LANDSCAPE ARCHITECT OR LAND SURVEYOR SHALL STAMP THE DOCUMENT AND INCLUDE THE NOTATION "ALTERED BY" FOLLOWED BY THEIR SIGNATURE, THE DATE OF SUCH ALTERATION, AND A SPECIFIC DESCRIPTION OF THE ALTERATION.

No.	DATE	SUBMITTAL / REVISION DESCRIPTION	DB	APP
0	04/05/2023	FINAL EM&CP SUBMISSION	JJE	JPR

CHAMPLAIN HUDSON POWER EXPRESS
SEGMENTS 4 & 5 (PACKAGE 3) - CP: FORT EDWARD TO MILTON
STA. 30000+00 TO STA. 30030+00 EROSION AND SEDIMENT CONTROL PLAN

DRAWN BY: JJE | DESIGNED BY: JTM | APPROVED BY: JPR | SCALE AS NOTED | REV. NO. X | DATE 04/05/2023 | SH.NO.

KIEWIT PROJECT NO. 21162
CHA PROJECT NO. 066076
DRAWING NO. C-401

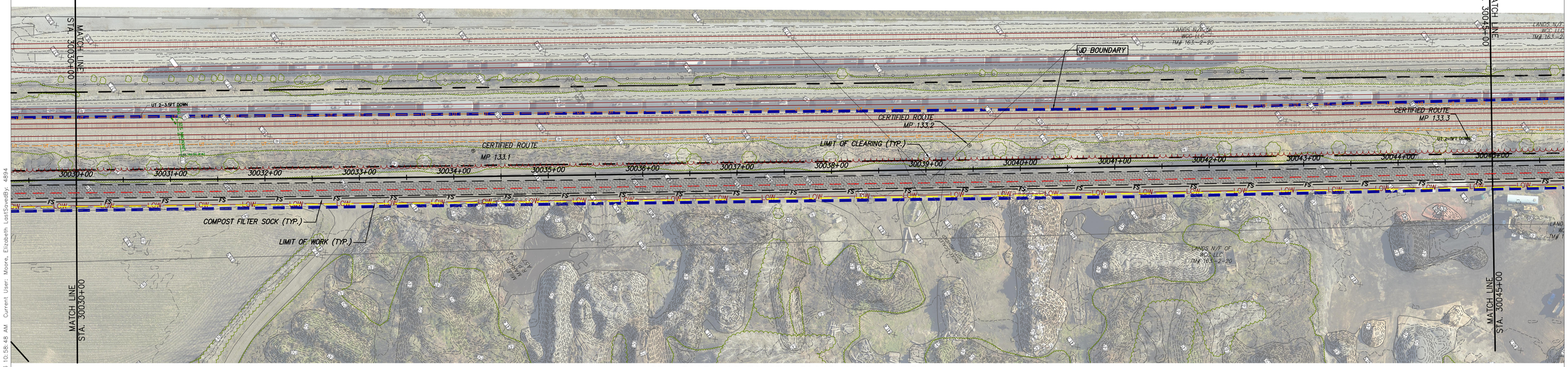

STA. 30030+00 TO STA. 30045+00 PLAN VIEW

SCALE: 1" = 50'

0 50 100
Scale in feet

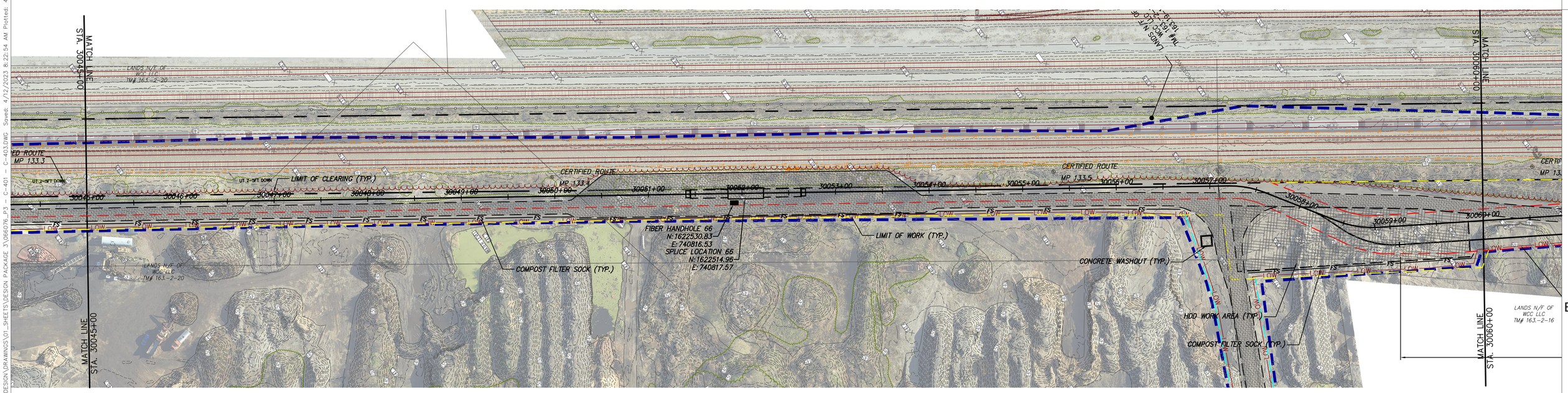

STA. 30045+00 TO STA. 30060+00 PLAN VIEW

SCALE: 1" = 50'

CHPE Champlain Hudson Power Express

Kiewit

CHA
III Winners Circle, PO Box 5269
Albany, NY 12205-0269
518.453.4500 . www.chacompanies.com

IT IS A VIOLATION OF LAW FOR ANY PERSON, UNLESS THEY ARE ACTING UNDER THE DIRECTION OF A LICENSED PROFESSIONAL ENGINEER, ARCHITECT, LANDSCAPE ARCHITECT OR LAND SURVEYOR TO ALTER AN ITEM IN ANY WAY. IF AN ITEM BEARING THE STAMP OF A LICENSED PROFESSIONAL IS ALTERED, THE ALTERING ENGINEER, ARCHITECT, LANDSCAPE ARCHITECT OR LAND SURVEYOR SHALL STAMP THE DOCUMENT AND INCLUDE THE NOTATION "ALTERED BY" FOLLOWED BY THEIR SIGNATURE, THE DATE OF SUCH ALTERATION, AND A SPECIFIC DESCRIPTION OF THE ALTERATION.

No.	DATE	SUBMITTAL / REVISION DESCRIPTION	DB	APP
0	04/05/2023	FINAL EM&CP SUBMISSION	JJE	JPR

CHAMPLAIN HUDSON POWER EXPRESS
SEGMENTS 4 & 5 (PACKAGE 3) - CP: FORT EDWARD TO MILTON
STA. 30030+00 TO STA. 30060+00 EROSION AND SEDIMENT CONTROL PLAN

DRAWN BY: JJE | DESIGNED BY: JTM | APPROVED BY: JPR | SCALE: AS NOTED | REV. NO. X | DATE: 04/05/2023 | SH.NO.

KIEWIT PROJECT NO. 21162
CHA PROJECT NO. 066076
DRAWING NO. C-402

File: V:\PROJECTS\ANY\K6\066076.000\09_DESIGN\DRAWINGS\01_SHEETS\DESIGN PACKAGE 3\066076_P3 - C-401 - C-403.DWG Saved: 4/12/2023 8:22:54 AM Plotted: 4/12/2023 10:58:48 AM Current User: Moore, Elizabeth LastSavedBy: 4894