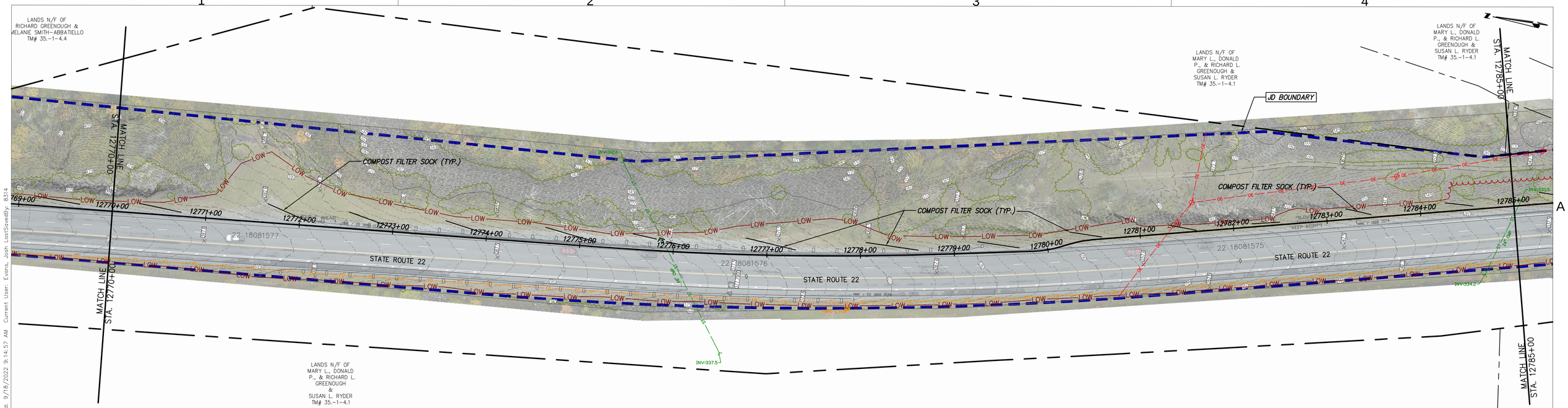

STA. 12770+00 TO STA. 12785+00 PLAN VIEW

SCALE: 1" = 50'

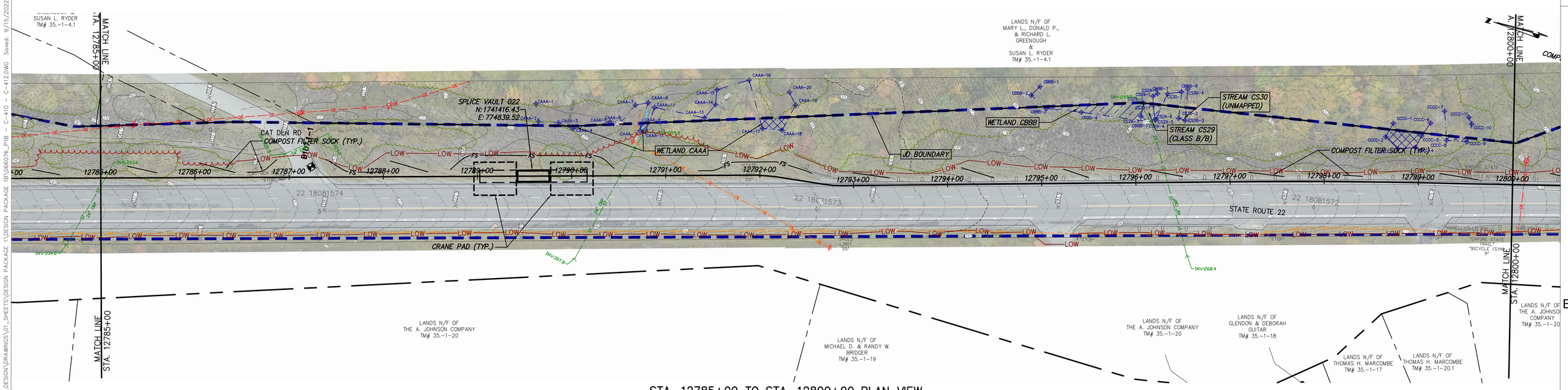

STA. 12785+00 TO STA. 12800+00 PLAN VIEW

SCALE: 1" = 50'

CHPE Champlain Hudson Power Express

Kiewit

CHA
III Winners Circle, PO Box 5269
Albany, NY 12205-0269
518.453.4500 . www.chacompanies.com

STATE OF NEW YORK · JOSEPH P. ROMANO · 081993 · LICENSED PROFESSIONAL ENGINEER

09/18/2022

IT IS A VIOLATION OF LAW FOR ANY PERSON, UNLESS THEY ARE ACTING UNDER THE DIRECTION OF A LICENSED PROFESSIONAL ENGINEER, ARCHITECT, LANDSCAPE ARCHITECT OR LAND SURVEYOR TO ALTER AN ITEM IN ANY WAY. IF AN ITEM BEARING THE STAMP OF A LICENSED PROFESSIONAL IS ALTERED, THE ALTERING ENGINEER, ARCHITECT, LANDSCAPE ARCHITECT OR LAND SURVEYOR SHALL STAMP THE DOCUMENT AND INCLUDE THE NOTATION "ALTERED BY" FOLLOWED BY THEIR SIGNATURE, THE DATE OF SUCH ALTERATION, AND A SPECIFIC DESCRIPTION OF THE ALTERATION.

No.	DATE	SUBMITTAL / REVISION DESCRIPTION	DB	APP
0	09/21/2022	FINAL EM&CP SUBMISSION	JM	JR

CHAMPLAIN HUDSON POWER EXPRESS
SEGMENT 2 - ROUTE 22: DRESDEN - WHITEHALL
STA. 12770+00 TO STA. 12800+00 EROSION AND SEDIMENT CONTROL PLAN

KIEWIT PROJECT NO. 21162
CHA PROJECT NO. 066076
DRAWING NO. C-410

DRAWN BY: JJE | DESIGNED BY: JTM | APPROVED BY: JPR | SCALE AS NOTED | REV. NO. X | DATE 09/21/2022 | SH.NO. XXX OF XXX

File: V:\PROJECTS\ANY\K6\066076.000\09_DESIGN\DRAWINGS\01_SHEETS\DESIGN PACKAGE 1\DESIGN PACKAGE 1B\066076_P1B - C-410 - C-412.DWG Saved: 9/15/2022 3:21:44 PM Plotted: 9/16/2022 9:14:57 AM Current User: Evans, Josh LastSavedBy: 8314

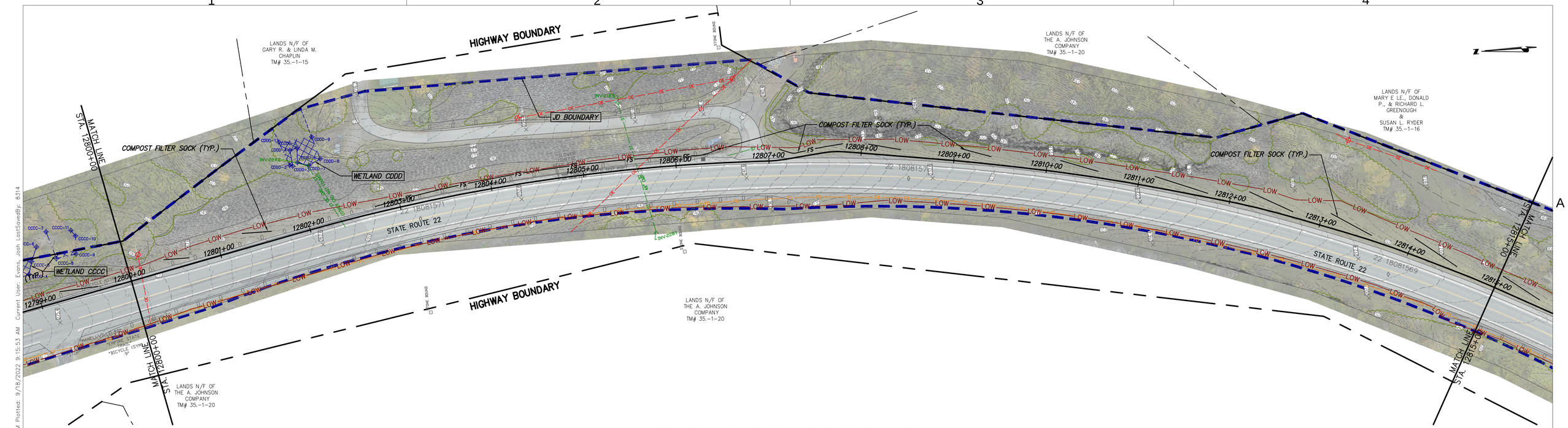

STA. 12800+00 TO STA. 12815+00 PLAN VIEW

SCALE: 1" = 50'

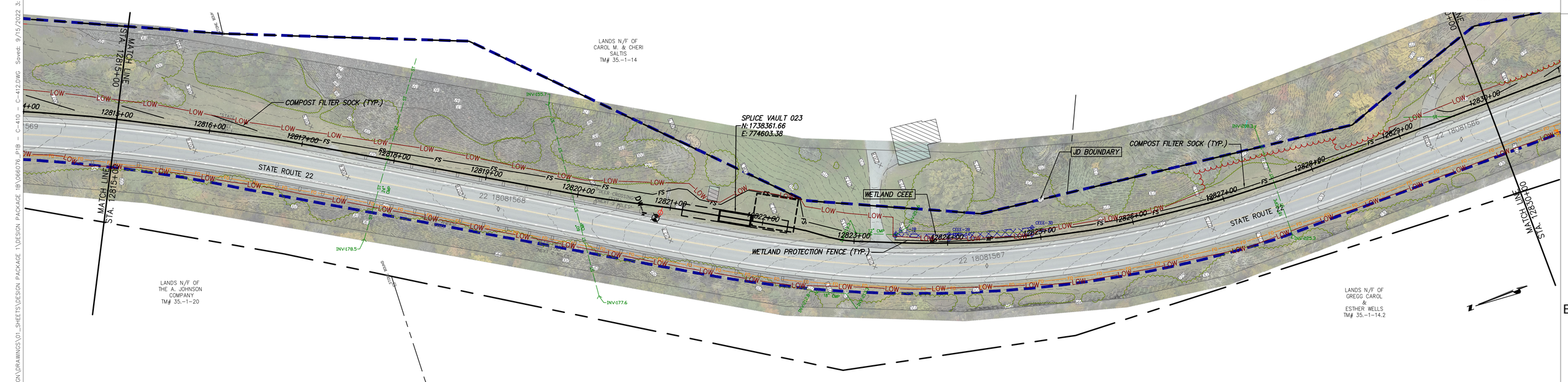

STA. 12815+00 TO STA. 12830+00 PLAN VIEW

SCALE: 1" = 50'

CHPE Champlain Hudson Power Express

Kiewit

CHA
III Winners Circle, PO Box 5269
Albany, NY 12205-0269
518.453.4500 . www.chacompanies.com

STATE OF NEW YORK · JOSEPH P. ROMANO · 081993 · LICENSED PROFESSIONAL ENGINEER
09/18/2022

IT IS A VIOLATION OF LAW FOR ANY PERSON, UNLESS THEY ARE ACTING UNDER THE DIRECTION OF A LICENSED PROFESSIONAL ENGINEER, ARCHITECT, LANDSCAPE ARCHITECT OR LAND SURVEYOR TO ALTER AN ITEM IN ANY WAY. IF AN ITEM BEARING THE STAMP OF A LICENSED PROFESSIONAL IS ALTERED, THE ALTERING ENGINEER, ARCHITECT, LANDSCAPE ARCHITECT OR LAND SURVEYOR SHALL STAMP THE DOCUMENT AND INCLUDE THE NOTATION "ALTERED BY" FOLLOWED BY THEIR SIGNATURE, THE DATE OF SUCH ALTERATION, AND A SPECIFIC DESCRIPTION OF THE ALTERATION.

No.	DATE	SUBMITTAL / REVISION DESCRIPTION	DB	APP
0	09/21/2022	FINAL EM&CP SUBMISSION	JM	JR

CHAMPLAIN HUDSON POWER EXPRESS
SEGMENT 2 - ROUTE 22: DRESDEN - WHITEHALL
STA. 12800+00 TO STA. 12830+00 EROSION AND SEDIMENT CONTROL PLAN

KIEWIT PROJECT NO. 21162
CHA PROJECT NO. 066076
DRAWING NO. C-411

DRAWN BY: JJE | DESIGNED BY: JTM | APPROVED BY: JPR | SCALE: AS NOTED | REV. NO. X | DATE: 09/21/2022 | SH.NO. XXX OF XXX

File: V:\PROJECTS\ANY\K6\066076.000\09_DESIGN\DRAWINGS\01_SHEETS\DESIGN PACKAGE 1\DESIGN PACKAGE 1B\066076_P1B - C-410 - C-412.DWG Saved: 9/15/2022 3:21:44 PM Plotted: 9/18/2022 9:15:53 AM Current User: Evans, Josh LastSavedBy: 8314

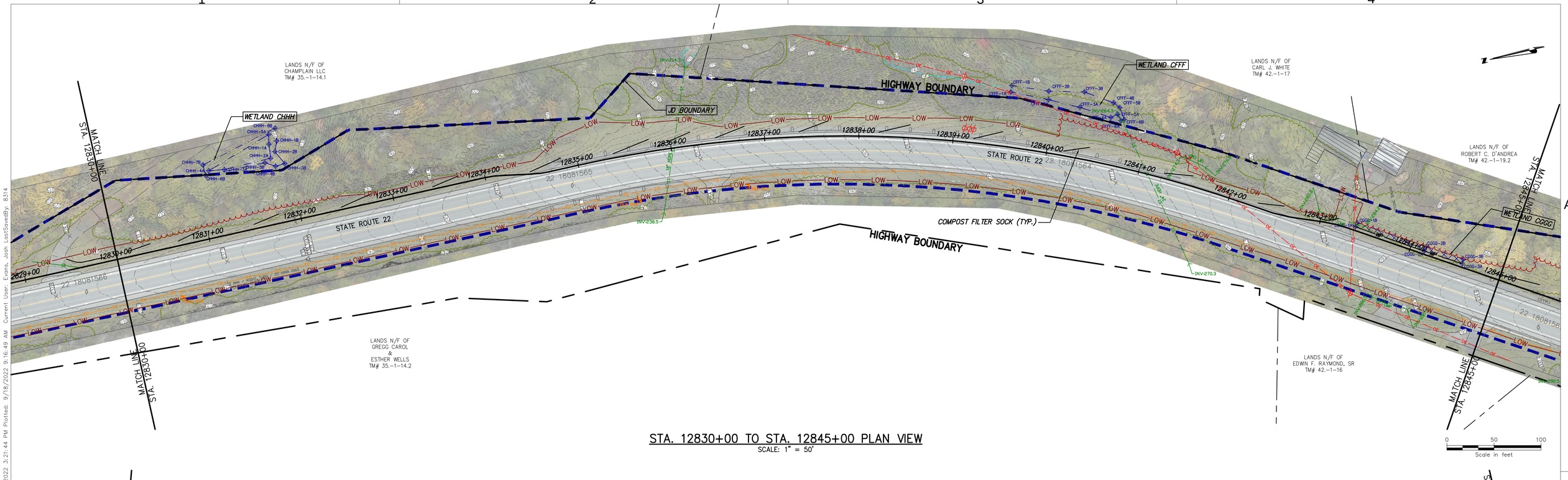

STA. 12830+00 TO STA. 12845+00 PLAN VIEW

SCALE: 1" = 50'

0 50 100 Scale in feet

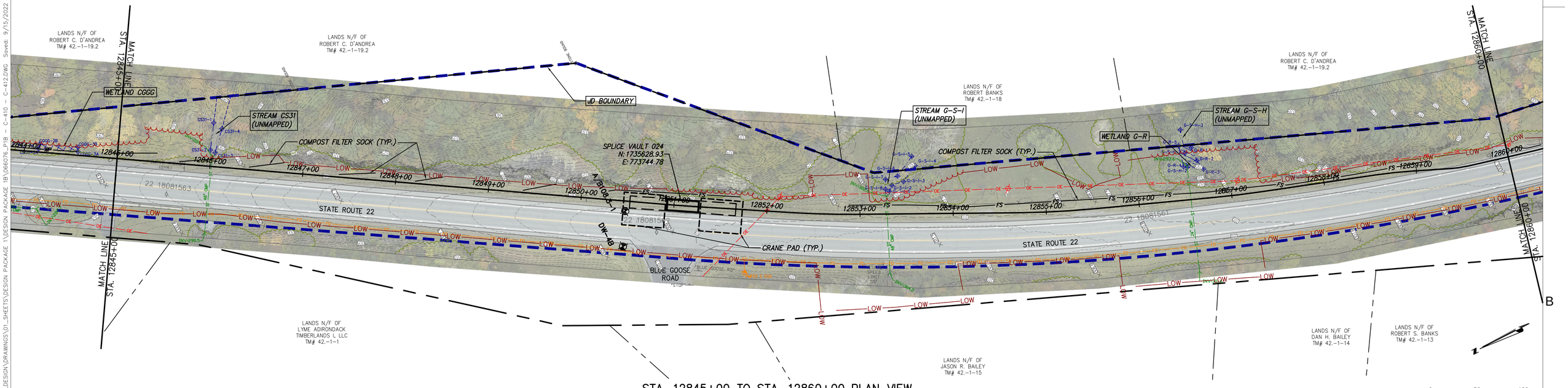

STA. 12845+00 TO STA. 12860+00 PLAN VIEW

SCALE: 1" = 50'

0 50 100 Scale in feet

CHPE Champlain Hudson Power Express

Kiewit

CHA
III Winners Circle, PO Box 5269
Albany, NY 12205-0269
518.453.4500 . www.chacompanies.com

STATE OF NEW YORK · JOSEPH P. ROMANO · 081993 · LICENSED PROFESSIONAL ENGINEER
09/18/2022

IT IS A VIOLATION OF LAW FOR ANY PERSON, UNLESS THEY ARE ACTING UNDER THE DIRECTION OF A LICENSED PROFESSIONAL ENGINEER, ARCHITECT, LANDSCAPE ARCHITECT OR LAND SURVEYOR TO ALTER AN ITEM IN ANY WAY. IF AN ITEM BEARING THE STAMP OF A LICENSED PROFESSIONAL IS ALTERED, THE ALTERING ENGINEER, ARCHITECT, LANDSCAPE ARCHITECT OR LAND SURVEYOR SHALL STAMP THE DOCUMENT AND INCLUDE THE NOTATION "ALTERED BY" FOLLOWED BY THEIR SIGNATURE, THE DATE OF SUCH ALTERATION, AND A SPECIFIC DESCRIPTION OF THE ALTERATION.

No.	DATE	SUBMITTAL / REVISION DESCRIPTION	DB	APP
0	09/21/2022	FINAL EM&CP SUBMISSION	JM	JR

CHAMPLAIN HUDSON POWER EXPRESS
SEGMENT 2 - ROUTE 22: DRESDEN - WHITEHALL
STA. 12830+00 TO STA. 12860+00 EROSION AND SEDIMENT CONTROL PLAN

DRAWN BY: JJE | DESIGNED BY: JTM | APPROVED BY: JPR | SCALE: AS NOTED | REV. NO. X

KIEWIT PROJECT NO. 21162
CHA PROJECT NO. 066076
DRAWING NO. C-412
DATE 09/21/2022
SH.NO. XXX OF XXX

File: V:\PROJECTS\ANY\K6\066076.000\09_DESIGN\DRAWINGS\01_SHEETS\DESIGN PACKAGE 1\DESIGN PACKAGE 1B\066076_P1B - C-410 - C-412.DWG Saved: 9/15/2022 3:21:44 PM Plotted: 9/18/2022 9:16:49 AM Current User: Evans, Josh LastSavedBy: 8314

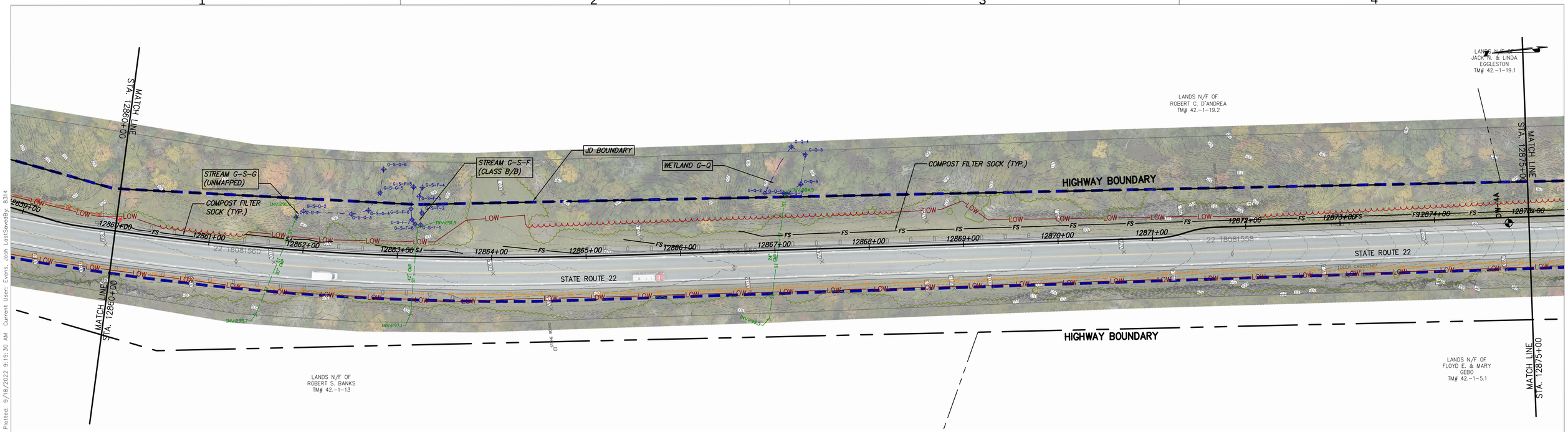

P1B STA. 12860+00 TO STA. 12875+00 PLAN VIEW

SCALE: 1" = 50'

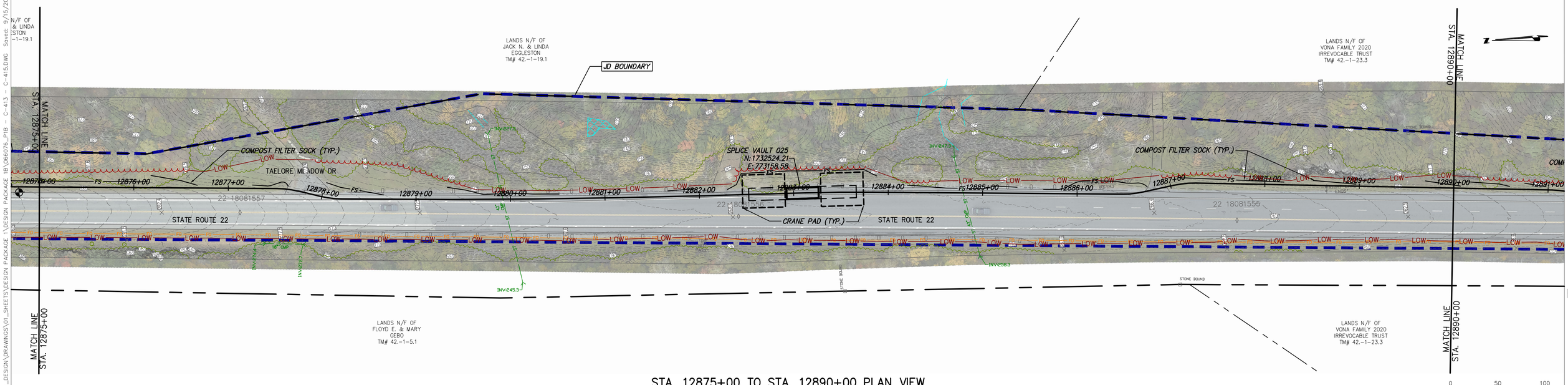

STA. 12875+00 TO STA. 12890+00 PLAN VIEW

SCALE: 1" = 50'

CHPE Champlain Hudson Power Express

Kiewit

CHA
III Winners Circle, PO Box 5269
Albany, NY 12205-0269
518.453.4500 . www.chacompanies.com

STATE OF NEW YORK · JOSEPH P. ROMANO · LICENSED PROFESSIONAL ENGINEER · 081993
09/18/2022

IT IS A VIOLATION OF LAW FOR ANY PERSON, UNLESS THEY ARE ACTING UNDER THE DIRECTION OF A LICENSED PROFESSIONAL ENGINEER, ARCHITECT, LANDSCAPE ARCHITECT OR LAND SURVEYOR TO ALTER AN ITEM IN ANY WAY. IF AN ITEM BEARING THE STAMP OF A LICENSED PROFESSIONAL IS ALTERED, THE ALTERING ENGINEER, ARCHITECT, LANDSCAPE ARCHITECT OR LAND SURVEYOR SHALL STAMP THE DOCUMENT AND INCLUDE THE NOTATION "ALTERED BY" FOLLOWED BY THEIR SIGNATURE, THE DATE OF SUCH ALTERATION, AND A SPECIFIC DESCRIPTION OF THE ALTERATION.

No.	DATE	SUBMITTAL / REVISION DESCRIPTION	DB	APP
0	09/21/2022	FINAL EM&CP SUBMISSION	JM	JR

CHAMPLAIN HUDSON POWER EXPRESS
SEGMENT 2 - ROUTE 22: DRESDEN - WHITEHALL
STA. 12860+00 TO STA. 12890+00 EROSION AND SEDIMENT CONTROL PLAN

DRAWN BY: JJE | DESIGNED BY: JTM | APPROVED BY: JPR | SCALE: AS NOTED | REV. NO. X | DATE: 09/21/2022 | SH.NO. XXX OF XXX

KIEWIT PROJECT NO. 21162
CHA PROJECT NO. 066076
DRAWING NO. C-413

File: V:\PROJECTS\ANY\K6\066076.000\09_DESIGN\DRAWINGS\01_SHEETS\DESIGN PACKAGE 1\DESIGN PACKAGE 1B\066076_P1B - C-413 - C-415.DWG Saved: 9/15/2022 3:19:17 PM Plotted: 9/18/2022 9:19:30 AM Current User: Evans, Josh LastSavedBy: 8314

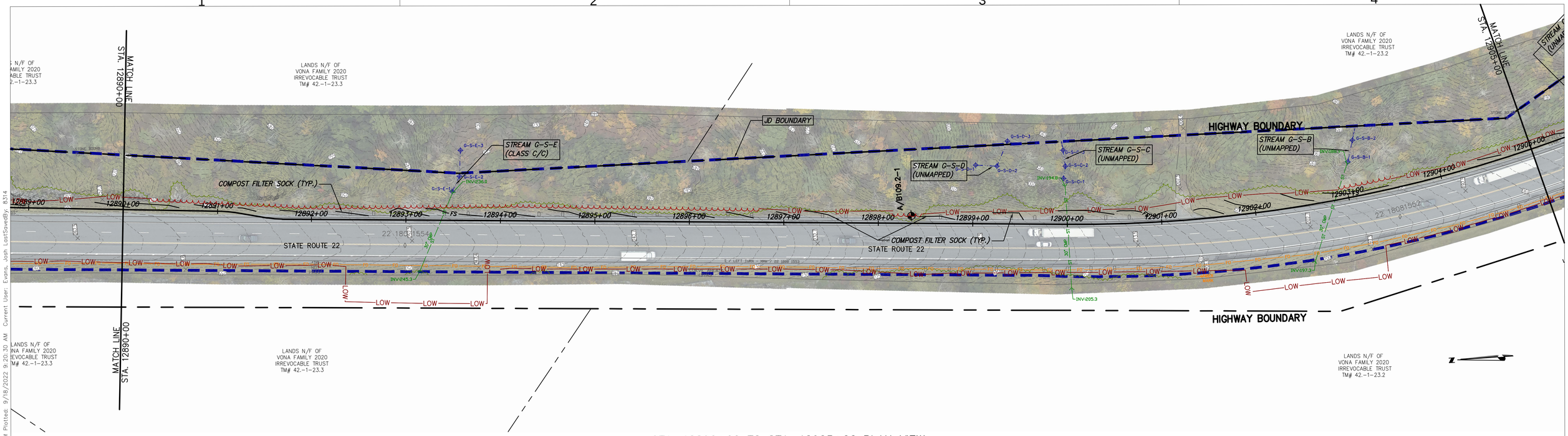

STA. 12890+00 TO STA. 12905+00 PLAN VIEW

SCALE: 1" = 50'

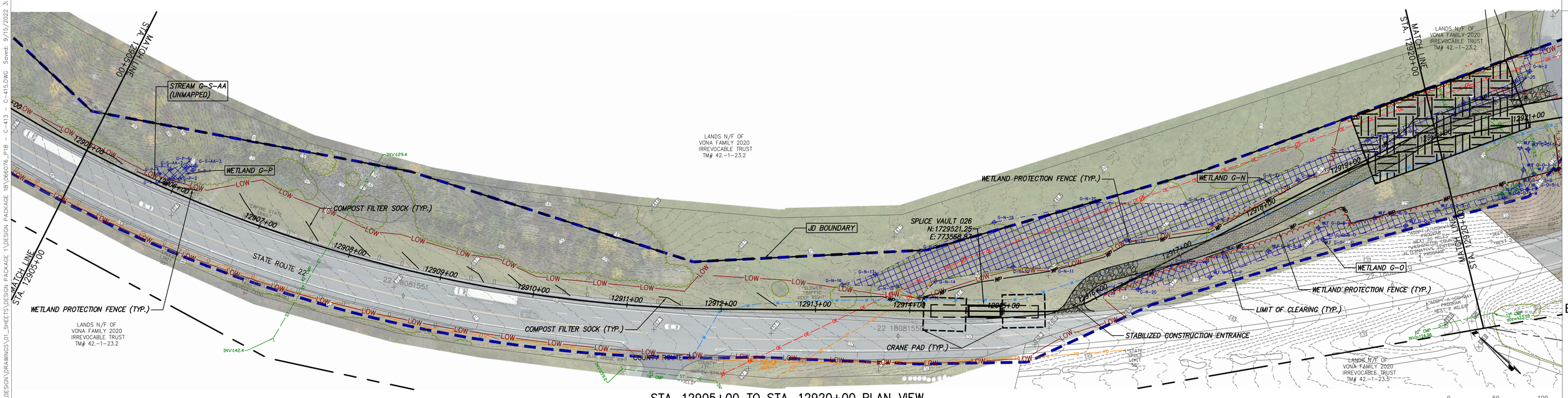

STA. 12905+00 TO STA. 12920+00 PLAN VIEW

SCALE: 1" = 50'

CHPE Champlain Hudson Power Express

Kiewit

CHA
III Winners Circle, PO Box 5269
Albany, NY 12205-0269
518.453.4500 . www.chacompanies.com

STATE OF NEW YORK · JOSEPH P. ROMANO · 081993 · LICENSED PROFESSIONAL ENGINEER

09/18/2022

IT IS A VIOLATION OF LAW FOR ANY PERSON, UNLESS THEY ARE ACTING UNDER THE DIRECTION OF A LICENSED PROFESSIONAL ENGINEER, ARCHITECT, LANDSCAPE ARCHITECT OR LAND SURVEYOR TO ALTER AN ITEM IN ANY WAY. IF AN ITEM BEARING THE STAMP OF A LICENSED PROFESSIONAL IS ALTERED, THE ALTERING ENGINEER, ARCHITECT, LANDSCAPE ARCHITECT OR LAND SURVEYOR SHALL STAMP THE DOCUMENT AND INCLUDE THE NOTATION "ALTERED BY" FOLLOWED BY THEIR SIGNATURE, THE DATE OF SUCH ALTERATION, AND A SPECIFIC DESCRIPTION OF THE ALTERATION.

No.	DATE	SUBMITTAL / REVISION DESCRIPTION	DB	APP
0	09/21/2022	FINAL EM&CP SUBMISSION	JM	JR

CHAMPLAIN HUDSON POWER EXPRESS
SEGMENT 2 - ROUTE 22: DRESDEN - WHITEHALL
STA. 12890+00 TO STA. 12920+00 EROSION AND SEDIMENT CONTROL PLAN

KIEWIT PROJECT NO.	21162
CHA PROJECT NO.	066076
DRAWING NO.	C-414

DRAWN BY: JJE | DESIGNED BY: JTM | APPROVED BY: JPR | SCALE: AS NOTED | REV. NO. X | DATE: 09/21/2022 | SH.NO. XXX OF XXX

File: V:\PROJECTS\ANY\K6\066076.000\09_DESIGN\DRAWINGS\01_SHEETS\DESIGN PACKAGE 1\DESIGN PACKAGE 1B\066076_P1B - C-413 - C-415.DWG Saved: 9/15/2022 3:19:17 PM Plotted: 9/18/2022 9:20:30 AM Current User: Evans, Josh LastSavedBy: 8314

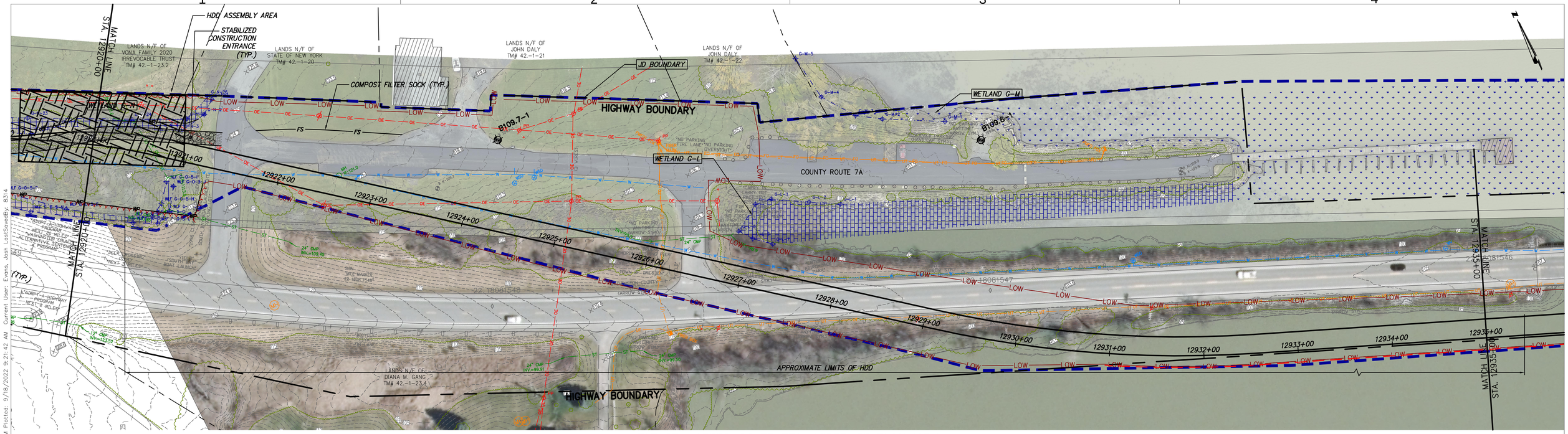

P1B STA. 12920+00 TO STA. 12935+00 PLAN VIEW

SCALE: 1" = 50'

0 50 100
Scale in feet

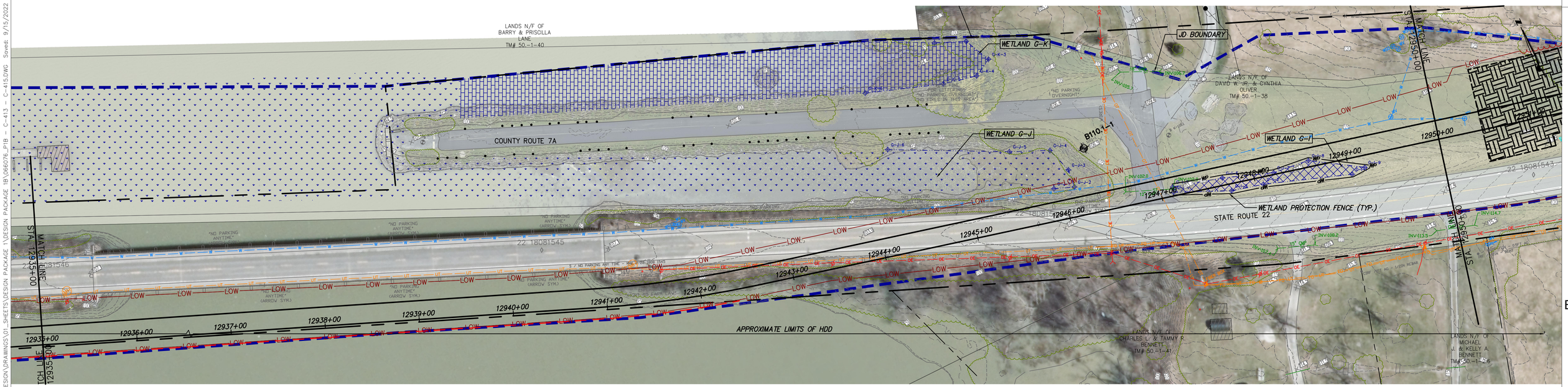

STA. 12935+00 TO STA. 12950+00 PLAN VIEW

SCALE: 1" = 50'

0 50 100
Scale in feet

CHPE Champlain Hudson Power Express

Kiewit

CHA
III Winners Circle, PO Box 5269
Albany, NY 12205-0269
518.453.4500 . www.chacompanies.com

STATE OF NEW YORK · JOSEPH P. ROMANO · 081993 · LICENSED PROFESSIONAL ENGINEER
09/18/2022

IT IS A VIOLATION OF LAW FOR ANY PERSON, UNLESS THEY ARE ACTING UNDER THE DIRECTION OF A LICENSED PROFESSIONAL ENGINEER, ARCHITECT, LANDSCAPE ARCHITECT OR LAND SURVEYOR TO ALTER AN ITEM IN ANY WAY. IF AN ITEM BEARING THE STAMP OF A LICENSED PROFESSIONAL IS ALTERED, THE ALTERING ENGINEER, ARCHITECT, LANDSCAPE ARCHITECT OR LAND SURVEYOR SHALL STAMP THE DOCUMENT AND INCLUDE THE NOTATION "ALTERED BY" FOLLOWED BY THEIR SIGNATURE, THE DATE OF SUCH ALTERATION, AND A SPECIFIC DESCRIPTION OF THE ALTERATION.

No.	DATE	SUBMITTAL / REVISION DESCRIPTION	DB	APP
0	09/21/2022	FINAL EM&CP SUBMISSION	JM	JR

CHAMPLAIN HUDSON POWER EXPRESS
SEGMENT 2 - ROUTE 22: DRESDEN - WHITEHALL
STA. 12920+00 TO STA. 12950+00 EROSION AND SEDIMENT CONTROL PLAN

KIEWIT PROJECT NO. 21162
CHA PROJECT NO. 066076
DRAWING NO. C-415

DRAWN BY: JJE | DESIGNED BY: JTM | APPROVED BY: JPR | SCALE AS NOTED | REV. NO. X | DATE 09/21/2022 | SH.NO. XXX OF XXX

File: V:\PROJECTS\ANY\K6\066076.000\09_DESIGN\DRAWINGS\01_SHEETS\DESIGN PACKAGE 1\DESIGN PACKAGE 1B\066076_P1B - C-413 - C-415.DWG Saved: 9/15/2022 3:19:17 PM Plotted: 9/18/2022 9:21:42 AM Current User: Evans, Josh LastSavedBy: 8314