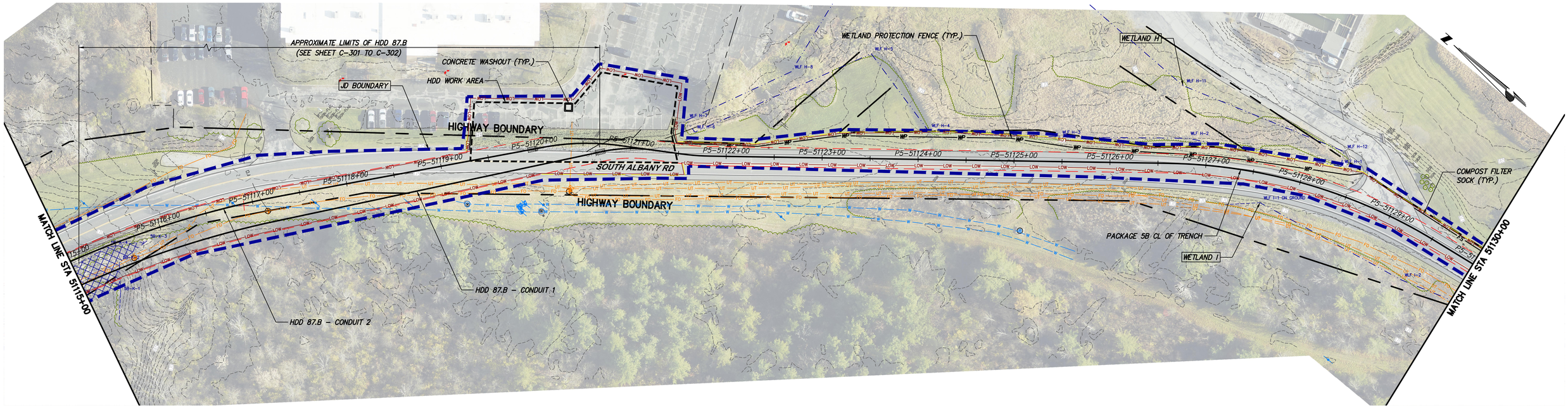

STA. 51115+00 TO STA. 51130+00 PLAN VIEW

SCALE: 1" = 50'

0 50 100
Scale in feet

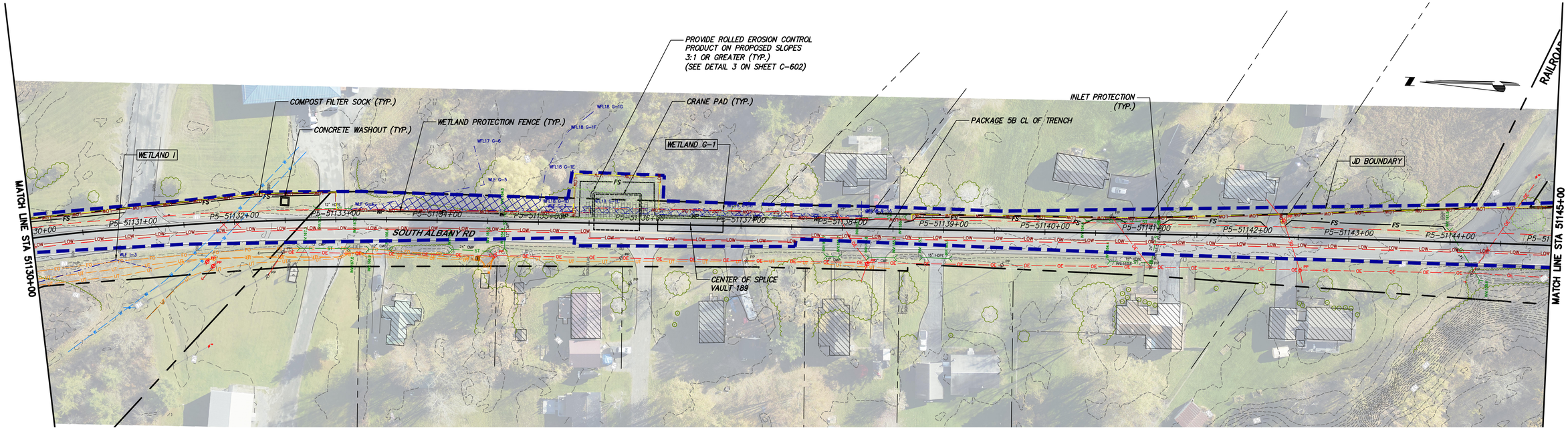

STA. 51130+00 TO STA. 51145+00 PLAN VIEW

SCALE: 1" = 50'

0 50 100
Scale in feet

CHPE Champlain Hudson Power Express

Kiewit

Engineering and Land Surveying, P.C.

STATE OF NEW YORK · NORMANDEL DALE KAYNER · 103692 · LICENSED PROFESSIONAL ENGINEER

IT IS A VIOLATION OF LAW FOR ANY PERSON, UNLESS THEY ARE ACTING UNDER THE DIRECTION OF A LICENSED PROFESSIONAL ENGINEER, ARCHITECT, LANDSCAPE ARCHITECT OR LAND SURVEYOR TO ALTER AN ITEM IN ANY WAY. IF AN ITEM BEARING THE STAMP OF A LICENSED PROFESSIONAL IS ALTERED, THE ALTERING ENGINEER, ARCHITECT, LANDSCAPE ARCHITECT OR LAND SURVEYOR SHALL STAMP THE DOCUMENT AND INCLUDE THE NOTATION "ALTERED BY" FOLLOWED BY THEIR SIGNATURE, THE DATE OF SUCH ALTERATION, AND A SPECIFIC DESCRIPTION OF THE ALTERATION.

No.	DATE	SUBMITTAL / REVISION DESCRIPTION	DB	APP
----	----	----	----	----
----	----	----	----	----
----	----	----	----	----
----	----	----	----	----
----	----	----	----	----
----	----	----	----	----
----	----	----	----	----
0	06/09/2023	ISSUED FOR CONSTRUCTION SUBMISSION	MK/TH	NH

CHAMPLAIN HUDSON POWER EXPRESS

SEGMENT 9 (PACKAGE 5B) - CSX: SELKIRK RAIL YARD BYPASS

EROSION AND SEDIMENT CONTROL PLAN
STA. 51115+00 TO STA. 51145+00

KIEWIT PROJECT NO. 21162
KC PROJECT NO. 120174
DRAWING NO. **C-405**

DRAWN BY: SC/TH | DESIGNED BY: MK | APPROVED BY: NH | SCALE AS SHOWN | REV. NO. 0 | DATE 6/7/2023 | SH.NO. | OF

File: P:\120174-CHPE_CABLE_INSTALL-KIEWIT\60_CAD\20_ENGINEERING_CAD_FILES\PACKAGE_5B\NY_ENVIRONMENTAL_(EROSION_CONTROL)\01_KCE\SHEET_FILES\21162_5B_C401-TO-C410.DWG Saved: 6/7/2023 11:17:51 AM Plotted: 6/7/2023 3:05:42 PM Current User: Tianning Hao LastSavedBy: thao

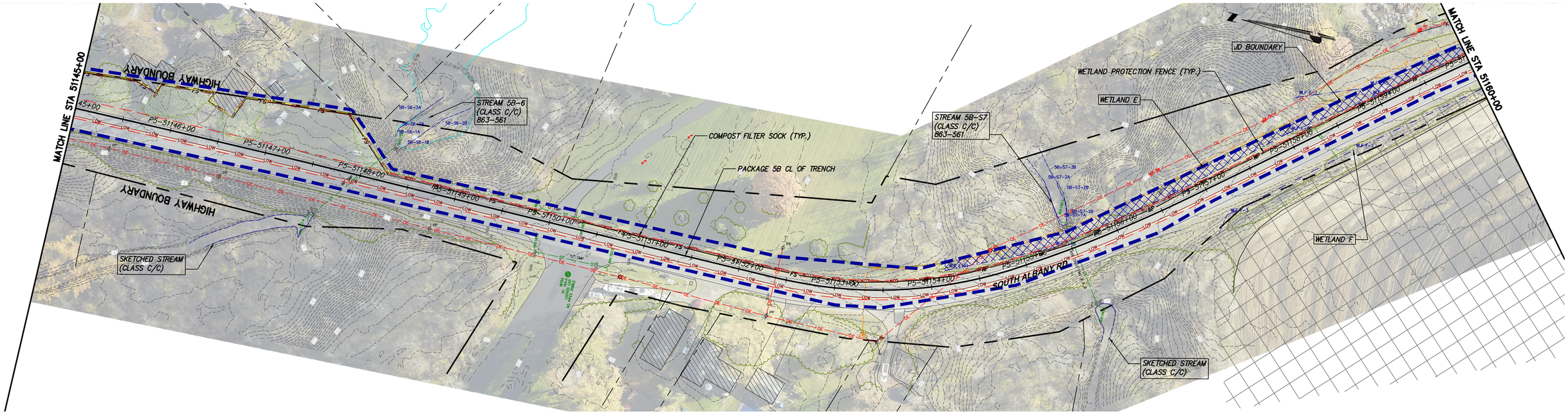

STA. 51145+00 TO STA. 51160+00 PLAN VIEW

SCALE: 1" = 50'

0 50 100
Scale in feet

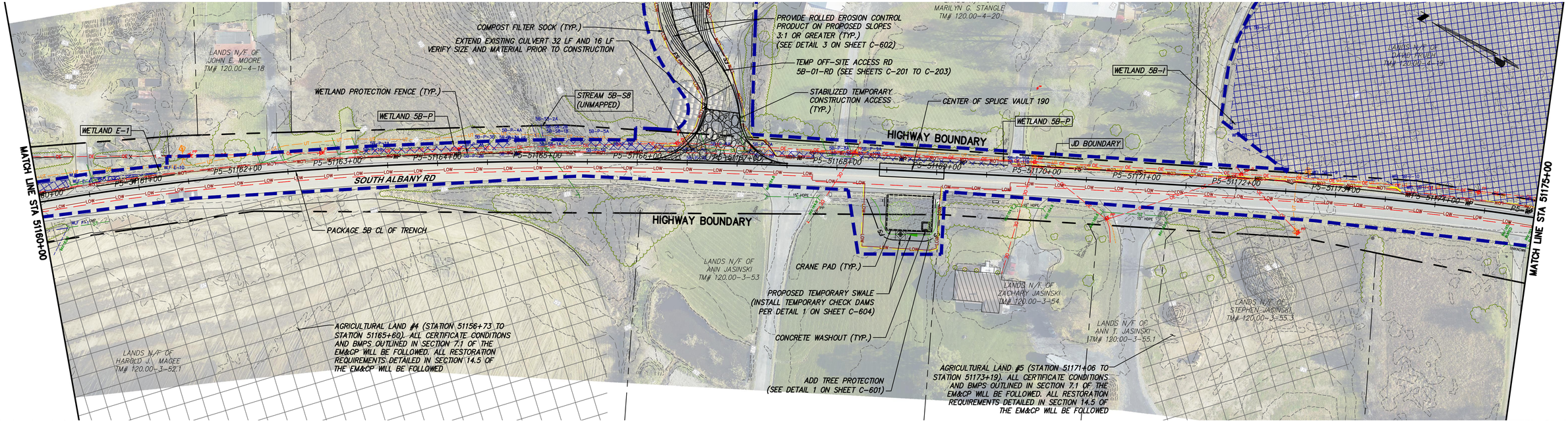

STA. 51160+00 TO STA. 51175+00 PLAN VIEW

SCALE: 1" = 50'

0 50 100
Scale in feet

CHPE Champlain Hudson Power Express

Kiewit

Engineering and Land Surveying, P.C.

STATE OF NEW YORK · NATHANIEL DALE HAYNER · 103692 · LICENSED PROFESSIONAL ENGINEER

IT IS A VIOLATION OF LAW FOR ANY PERSON, UNLESS THEY ARE ACTING UNDER THE DIRECTION OF A LICENSED PROFESSIONAL ENGINEER, ARCHITECT, LANDSCAPE ARCHITECT OR LAND SURVEYOR TO ALTER AN ITEM IN ANY WAY. IF AN ITEM BEARING THE STAMP OF A LICENSED PROFESSIONAL IS ALTERED, THE ALTERING ENGINEER, ARCHITECT, LANDSCAPE ARCHITECT OR LAND SURVEYOR SHALL STAMP THE DOCUMENT AND INCLUDE THE NOTATION "ALTERED BY" FOLLOWED BY THEIR SIGNATURE, THE DATE OF SUCH ALTERATION, AND A SPECIFIC DESCRIPTION OF THE ALTERATION.

No.	DATE	SUBMITTAL / REVISION DESCRIPTION	DB	APP
----	----	----	----	----
----	----	----	----	----
----	----	----	----	----
----	----	----	----	----
----	----	----	----	----
----	----	----	----	----
----	----	----	----	----
0	06/09/2023	ISSUED FOR CONSTRUCTION SUBMISSION	MK/TH	NH

CHAMPLAIN HUDSON POWER EXPRESS

SEGMENT 9 (PACKAGE 5B) - CSX: SELKIRK RAIL YARD BYPASS

EROSION AND SEDIMENT CONTROL PLAN

STA. 51145+00 TO STA. 51175+00

KIEWIT PROJECT NO. 21162

KC PROJECT NO. 120174

DRAWING NO. C-406

DRAWN BY: SC/TH | DESIGNED BY: MK | APPROVED BY: NH | SCALE AS SHOWN | REV. NO. 0 | DATE 6/7/2023 | SH.NO. | OF

File: P:\120174-CHPE_CABLE_INSTALL-KIEWIT\60_CAD\20_ENGINEERING_CAD_FILES\PACKAGE_5B\NY_ENVIRONMENTAL_(EROSION_CONTROL)\01_KCE\SHEET_FILES\21162_5B_C401-TO-C410.DWG Saved: 6/7/2023 4:37:23 PM Plotted: 6/7/2023 6:18:33 PM Current User: Tianming Hao LastSavedBy: thao

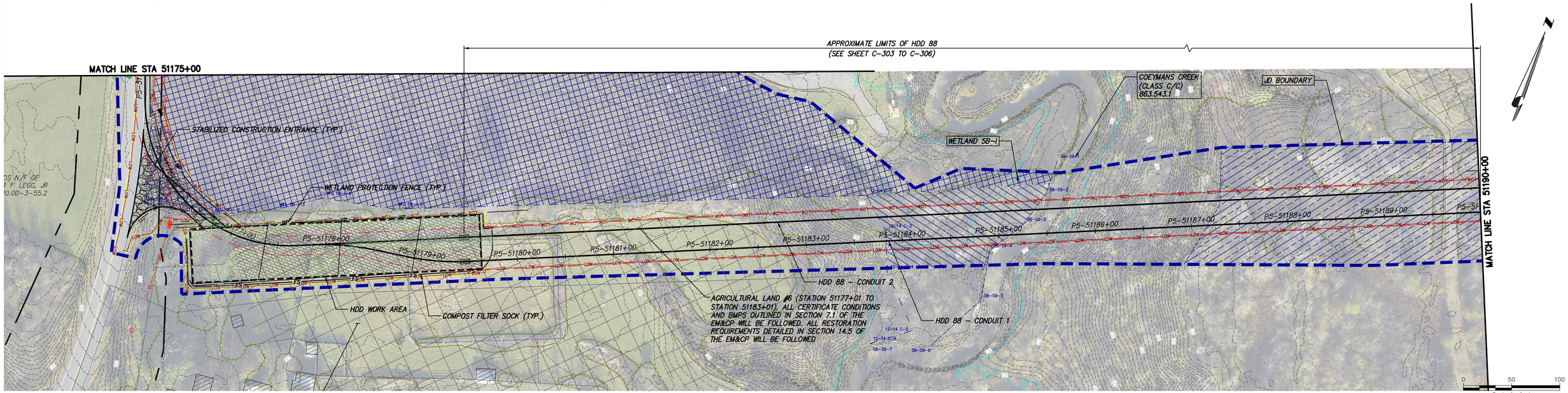

STA. 51175+00 TO 51190+00 PLAN VIEW

SCALE: 1" = 50'

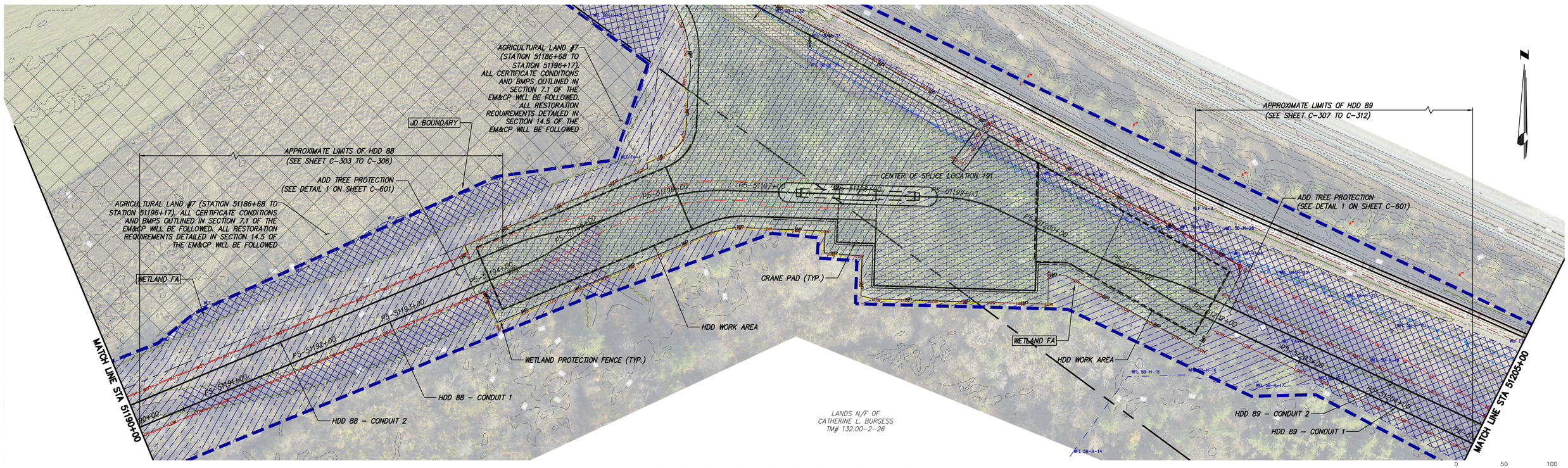

STA. 51190+00 TO STA. 51205+00 PLAN VIEW

SCALE: 1" = 50'

CHPE Champlain Hudson Power Express

Kiewit

Engineering and Land Surveying, P.C.

STATE OF NEW YORK · DANIEL DALE KNEBEL · 103692 · LICENSED PROFESSIONAL ENGINEER

IT IS A VIOLATION OF LAW FOR ANY PERSON, UNLESS THEY ARE ACTING UNDER THE DIRECTION OF A LICENSED PROFESSIONAL ENGINEER, ARCHITECT, LANDSCAPE ARCHITECT OR LAND SURVEYOR TO ALTER AN ITEM IN ANY WAY. IF AN ITEM BEARING THE STAMP OF A LICENSED PROFESSIONAL IS ALTERED, THE ALTERING ENGINEER, ARCHITECT, LANDSCAPE ARCHITECT OR LAND SURVEYOR SHALL STAMP THE DOCUMENT AND INCLUDE THE NOTATION "ALTERED BY" FOLLOWED BY THEIR SIGNATURE, THE DATE OF SUCH ALTERATION, AND A SPECIFIC DESCRIPTION OF THE ALTERATION.

No.	DATE	SUBMITTAL / REVISION DESCRIPTION	DB	APP
----	----	----	----	----
----	----	----	----	----
----	----	----	----	----
----	----	----	----	----
----	----	----	----	----
----	----	----	----	----
----	----	----	----	----
0	06/09/2023	ISSUED FOR CONSTRUCTION SUBMISSION	MK/TH	NH

CHAMPLAIN HUDSON POWER EXPRESS

SEGMENT 9 (PACKAGE 5B) - CSX: SELKIRK RAIL YARD BYPASS

EROSION AND SEDIMENT CONTROL PLAN

STA. 51175+00 TO STA. 51205+00

KIEWIT PROJECT NO.	21162
KC PROJECT NO.	120174
DRAWING NO.	C-407

DRAWN BY: SC/TH | DESIGNED BY: MK | APPROVED BY: NH | SCALE AS SHOWN | REV. NO. 0 | DATE 6/7/2023 | SH.NO. | OF

File: P:\120174-CHPE_CABLE_INSTALL-KIEWIT\60_CAD\20_ENGINEERING_CAD_FILES\PACKAGE_5B\NY_ENVIRONMENTAL_(EROSION_CONTROL)\01_ACE\SHEET_FILES\21162_5B_C401-TO-C410.DWG Saved: 6/7/2023 9:34:12 PM Plotted: 6/7/2023 9:52:25 PM Current User: Melinda Kwok LastSavedBy: mkwok