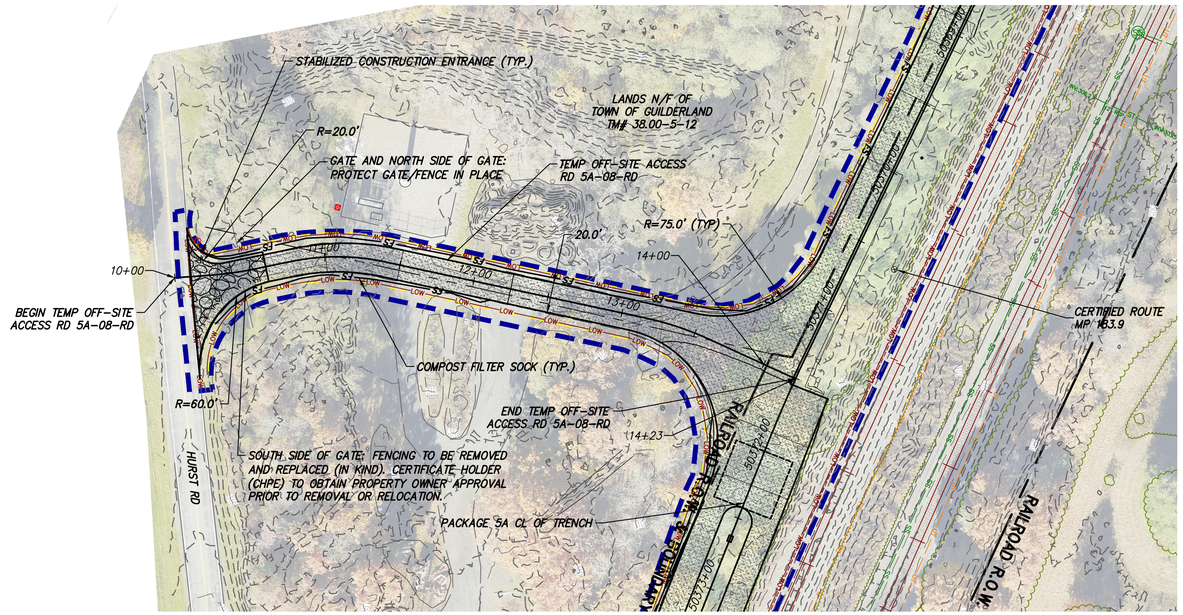

TEMP OFF-SITE ACCESS RD 5A-08-RD PLAN VIEW

STA. 10+00 TO STA.14+23
SCALE: 1" = 50'

0 50 100
Scale in feet

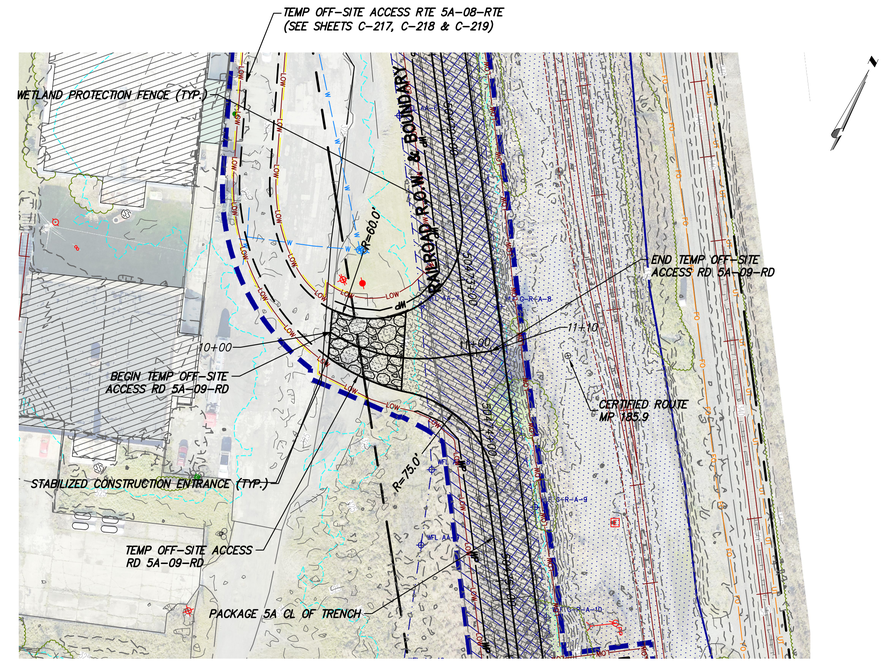

TEMP OFF-SITE ACCESS RD 5A-09-RD PLAN VIEW

STA. 10+00 TO STA. 11+10
SCALE: 1" = 50'

0 50 100
Scale in feet

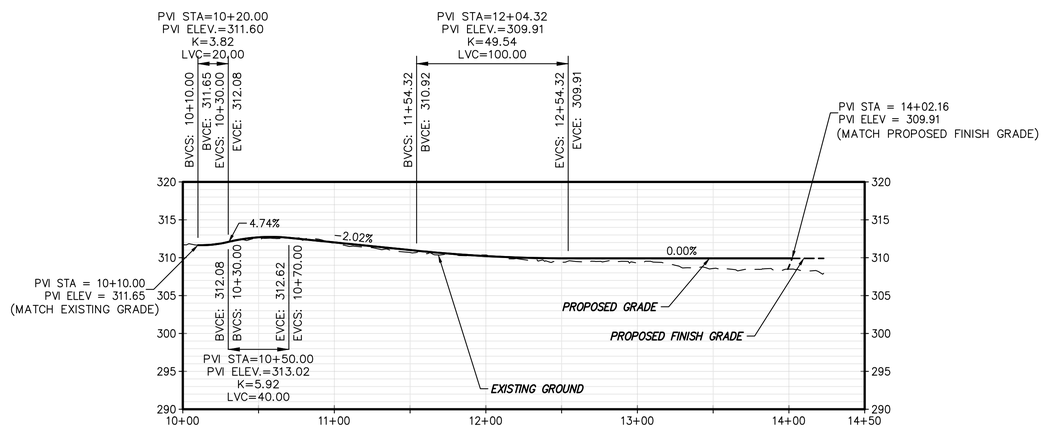

TEMP OFF-SITE ACCESS RD 5A-08-RD PROFILE

STA. 10+10 TO STA.14+02
SCALE: H: 1" = 50' V: 1" = 10'

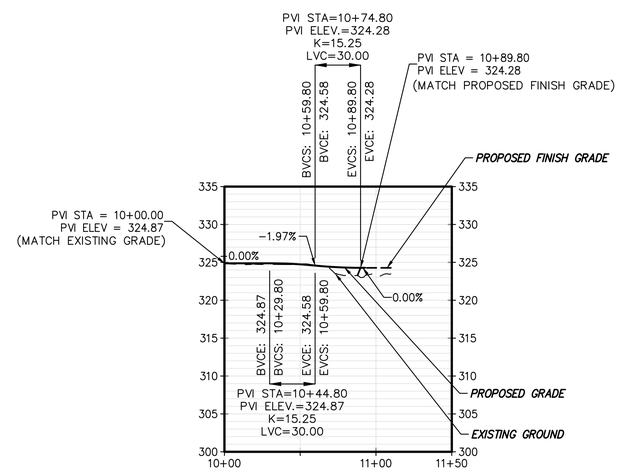

TEMP OFF-SITE ACCESS RD 5A-09-RD PROFILE

STA. 10+00 TO STA. 10+90
SCALE: H: 1" = 50' V: 1" = 10'

CHPE Champlain Hudson Power Express

Kiewit

STATE OF NEW YORK · THOMAS A. KELLY · LICENSED PROFESSIONAL ENGINEER · 108559

IT IS A VIOLATION OF LAW FOR ANY PERSON, UNLESS THEY ARE ACTING UNDER THE DIRECTION OF A LICENSED PROFESSIONAL ENGINEER, ARCHITECT, LANDSCAPE ARCHITECT OR LAND SURVEYOR TO ALTER AN ITEM IN ANY WAY. IF AN ITEM BEARING THE STAMP OF A LICENSED PROFESSIONAL IS ALTERED, THE ALTERING ENGINEER, ARCHITECT, LANDSCAPE ARCHITECT OR LAND SURVEYOR SHALL STAMP THE DOCUMENT AND INCLUDE THE NOTATION "ALTERED BY" FOLLOWED BY THEIR SIGNATURE, THE DATE OF SUCH ALTERATION, AND A SPECIFIC DESCRIPTION OF THE ALTERATION.

No.	DATE	SUBMITTAL / REVISION DESCRIPTION	DB	APP
0	06/09/2023	ISSUED FOR CONSTRUCTION SUBMISSION	BV	TK

CHAMPLAIN HUDSON POWER EXPRESS
SEGMENT 8 (PACKAGE 5A) - CSX: ROTTERDAM - BETHLEHEM
TEMP OFF-SITE ACCESS ROADS (5A-08-RD & 5A-09-RD)

KIEWIT PROJECT NO. 21162

DRAWING NO. **C-207**

DRAWN BY: AR | DESIGNED BY: BV | APPROVED BY: TK | SCALE AS SHOWN | REV. NO. 0 | DATE 06/09/2023 | SH.NO. 84 OF

File: P:\KIE-CHPE\3-DES\02 ROW\SHTS\PS\21162_5_C_AR_206-208.DWG Saved: 6/8/2023 12:25:26 PM Plotted: 6/8/2023 12:41:54 PM Current User: Fernando.Rivas1 LastSavedBy: Fernando.Rivas1

1 2 3 4

AGRICULTURAL LAND #4 (STATION 50546+83 TO STATION 50553+26). ALL CERTIFICATE CONDITIONS AND BIMPS OUTLINED IN SECTION 7.1 OF THE EM&CP WILL BE FOLLOWED. ALL RESTORATION REQUIREMENTS DETAILED IN SECTION 14.5 OF THE EM&CP WILL BE FOLLOWED.

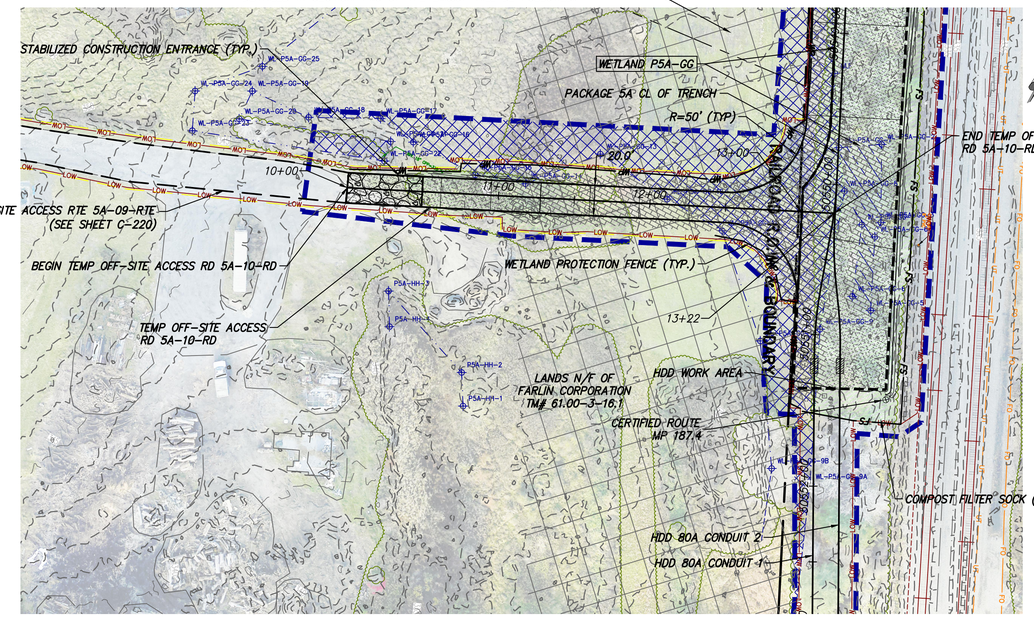

TEMP OFF-SITE ACCESS RD 5A-10-RD PLAN VIEW

STA. 10+00 TO STA. 13+22
SCALE: 1" = 50'

0 50 100
Scale in feet

AGRICULTURAL LAND #5 (STATION 50647+60 TO STATION 50667+64). ALL CERTIFICATE CONDITIONS AND BIMPS OUTLINED IN SECTION 7.1 OF THE EM&CP WILL BE FOLLOWED. ALL RESTORATION REQUIREMENTS DETAILED IN SECTION 14.5 OF THE EM&CP WILL BE FOLLOWED.

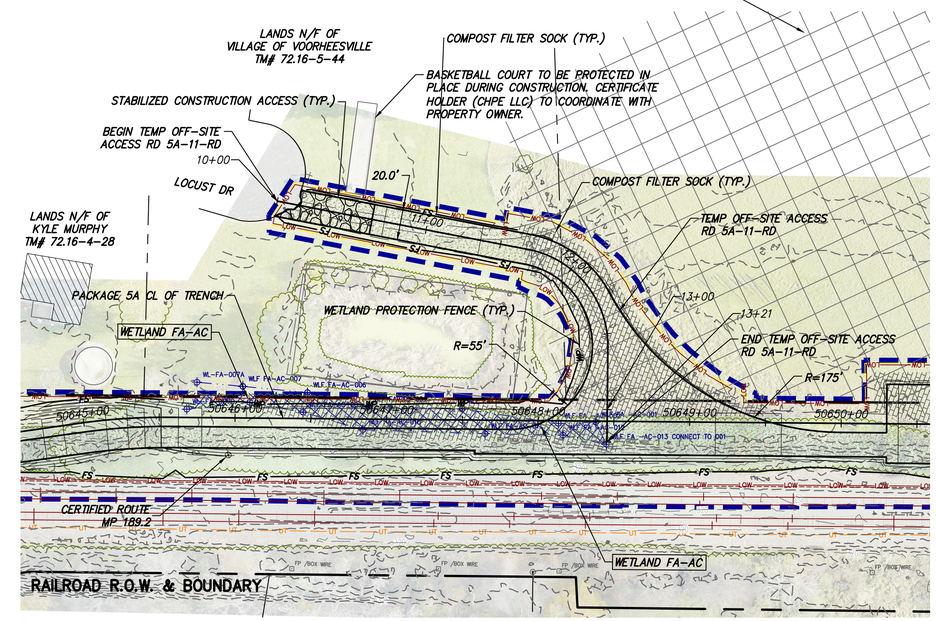

TEMP OFF-SITE ACCESS RD 5A-11-RD PLAN VIEW

STA. 10+00 TO STA. 13+21
SCALE: 1" = 50'

0 50 100
Scale in feet

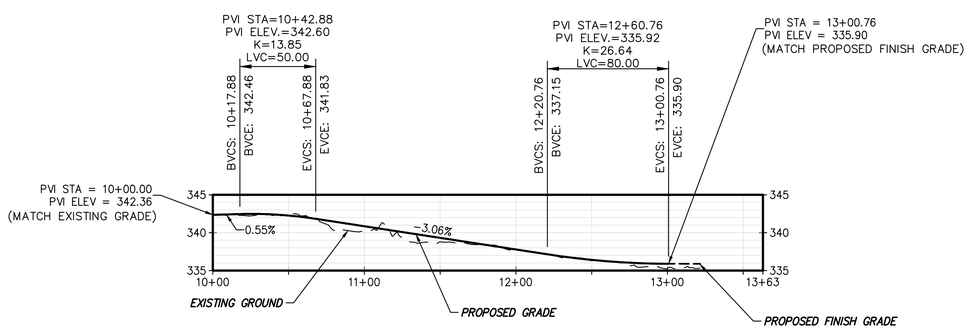

TEMP OFF-SITE ACCESS RD 5A-10-RD PROFILE

STA. 10+00 TO STA. 13+01
SCALE: H: 1" = 50' V: 1" = 10'

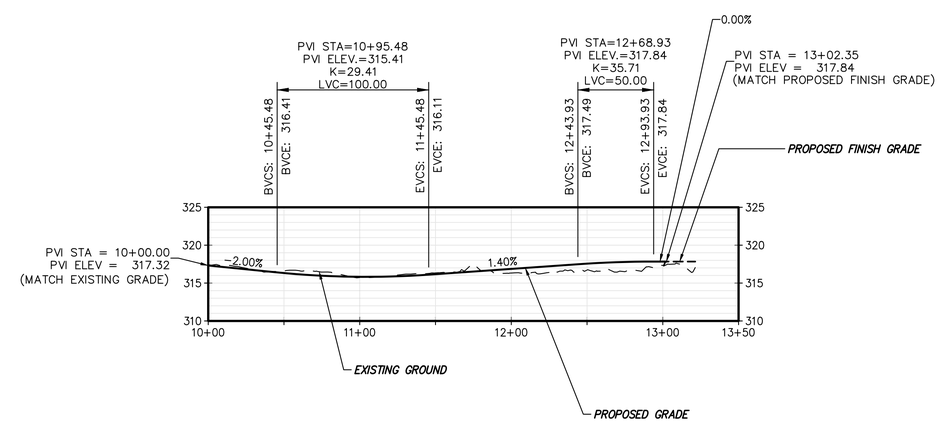

TEMP OFF-SITE ACCESS RD 5A-11-RD PROFILE

STA. 10+00 TO STA. 13+03
SCALE: H: 1" = 50' V: 1" = 10'

CHPE Champlain Hudson Power Express

Kiewit

STATE OF NEW YORK · THOMAS A. KELLY · 106557 · LICENSED PROFESSIONAL ENGINEER

IT IS A VIOLATION OF LAW FOR ANY PERSON, UNLESS THEY ARE ACTING UNDER THE DIRECTION OF A LICENSED PROFESSIONAL ENGINEER, ARCHITECT, LANDSCAPE ARCHITECT OR LAND SURVEYOR TO ALTER AN ITEM IN ANY WAY. IF AN ITEM BEARING THE STAMP OF A LICENSED PROFESSIONAL IS ALTERED, THE ALTERING ENGINEER, ARCHITECT, LANDSCAPE ARCHITECT OR LAND SURVEYOR SHALL STAMP THE DOCUMENT AND INCLUDE THE NOTATION "ALTERED BY" FOLLOWED BY THEIR SIGNATURE, THE DATE OF SUCH ALTERATION, AND A SPECIFIC DESCRIPTION OF THE ALTERATION.

No.	DATE	SUBMITTAL / REVISION DESCRIPTION	DB	APP
0	05/15/2023	ISSUED FOR CONSTRUCTION SUBMISSION	BV	TK

CHAMPLAIN HUDSON POWER EXPRESS
SEGMENT 8 (PACKAGE 5A) - CSX: ROTTERDAM - BETHLEHEM
TEMP OFF-SITE ACCESS ROADS (5A-10-RD & 5A-11-RD)

KIEWIT PROJECT NO. 21162

DRAWING NO. **C-208**

DRAWN BY: AR | DESIGNED BY: BV | APPROVED BY: TK | SCALE AS SHOWN | REV. NO. 0 | DATE 05/15/2023 | SH.NO. 85 OF

File: P:\PROJECTS\KIE-CHPE\3-DES\02 ROW\SHTS\P5\21162_5_C_AR_206-208.DWG Saved: 6/7/2023 7:07:54 PM Plotted: 6/8/2023 9:49:03 AM Current User: Dafne.Arellano LastSavedBy: petar.iukocevic

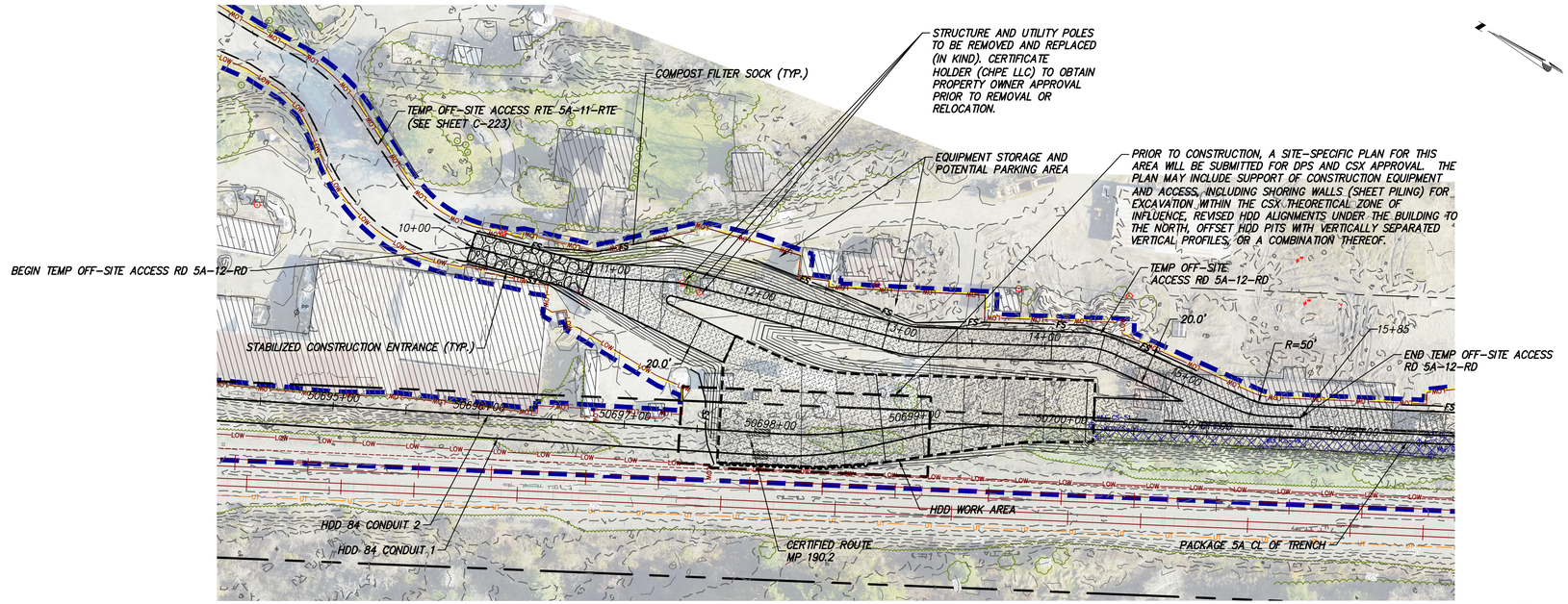

TEMP OFF-SITE ACCESS RD 5A-12-RD PLAN VIEW

STA. 10+00 TO STA. 15+85
SCALE: 1" = 50'

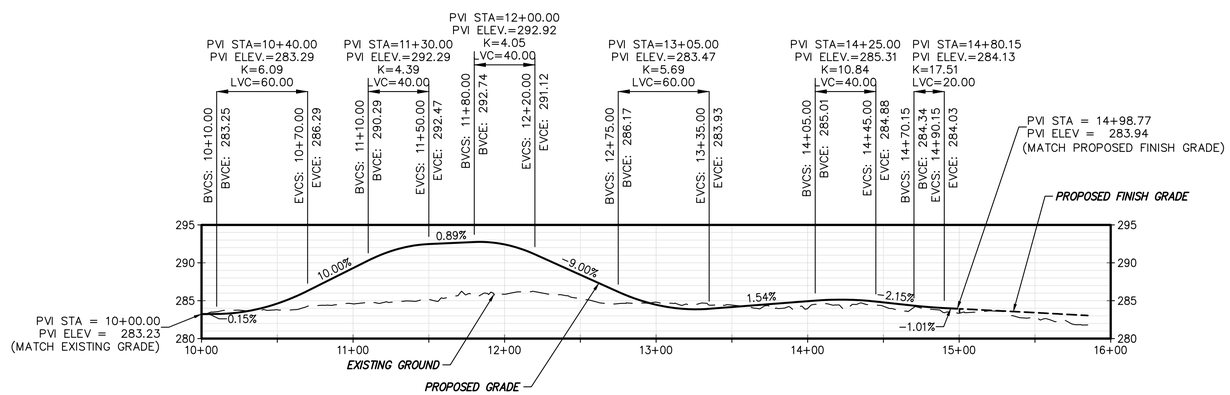

TEMP OFF-SITE ACCESS RD 5A-12-RD PROFILE

STA.10+00 TO STA. 14+99
SCALE: H: 1" = 50' V: 1" = 10'

CHPE Champlain Hudson Power Express

Kiewit

STATE OF NEW YORK · THOMAS A. KELLY · 106557 · LICENSED PROFESSIONAL ENGINEER

IT IS A VIOLATION OF LAW FOR ANY PERSON, UNLESS THEY ARE ACTING UNDER THE DIRECTION OF A LICENSED PROFESSIONAL ENGINEER, ARCHITECT, LANDSCAPE ARCHITECT OR LAND SURVEYOR TO ALTER AN ITEM IN ANY WAY. IF AN ITEM BEARING THE STAMP OF A LICENSED PROFESSIONAL IS ALTERED, THE ALTERING ENGINEER, ARCHITECT, LANDSCAPE ARCHITECT OR LAND SURVEYOR SHALL STAMP THE DOCUMENT AND INCLUDE THE NOTATION "ALTERED BY" FOLLOWED BY THEIR SIGNATURE, THE DATE OF SUCH ALTERATION, AND A SPECIFIC DESCRIPTION OF THE ALTERATION.

No.	DATE	SUBMITTAL / REVISION DESCRIPTION	DB	APP
0	06/09/2023	ISSUED FOR CONSTRUCTION SUBMISSION	BV	TK

CHAMPLAIN HUDSON POWER EXPRESS
SEGMENT 8 (PACKAGE 5A) - CSX: ROTTERDAM - BETHLEHEM
TEMP OFF-SITE ACCESS ROADS (5A-12-RD)

DRAWN BY: AR | DESIGNED BY: BV | APPROVED BY: TK | SCALE AS SHOWN | REV. NO. 0

KIEWIT PROJECT NO. 21162

DRAWING NO. **C-209**

DATE 06/09/2023

SH.NO. 86 OF

File: P:\PROJECTS\KIE-CHPE\3-DES\02 ROW\SHTS\P5\21162_5_C_AR_209-211.DWG Saved: 6/7/2023 7:18:16 PM Plotted: 6/8/2023 9:51:22 AM Current User: Dafne.Arellano LastSavedBy: petar.lukacevic

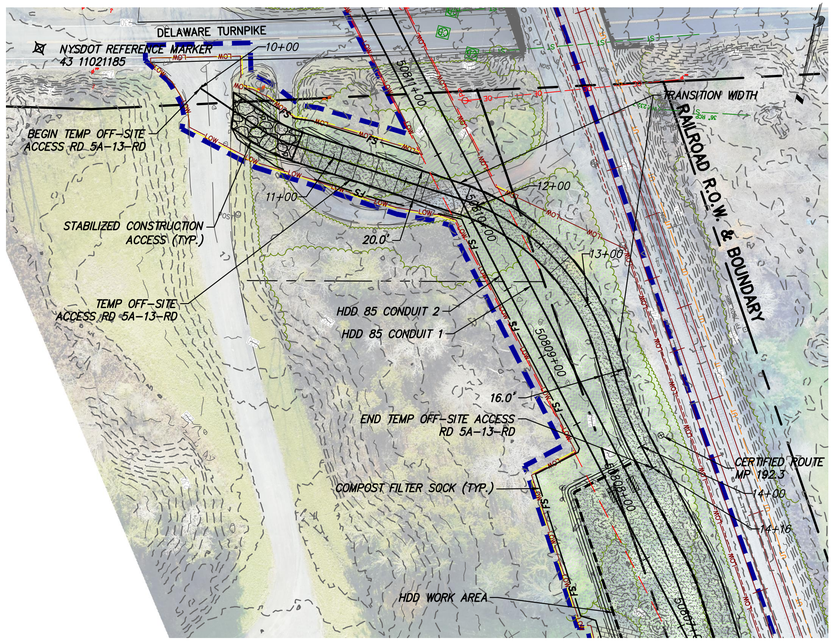

TEMP OFF-SITE ACCESS RD 5A-13-RD PLAN VIEW

STA. 10+00 TO STA. 14+17
SCALE: 1" = 50'

0 50 100
Scale in feet

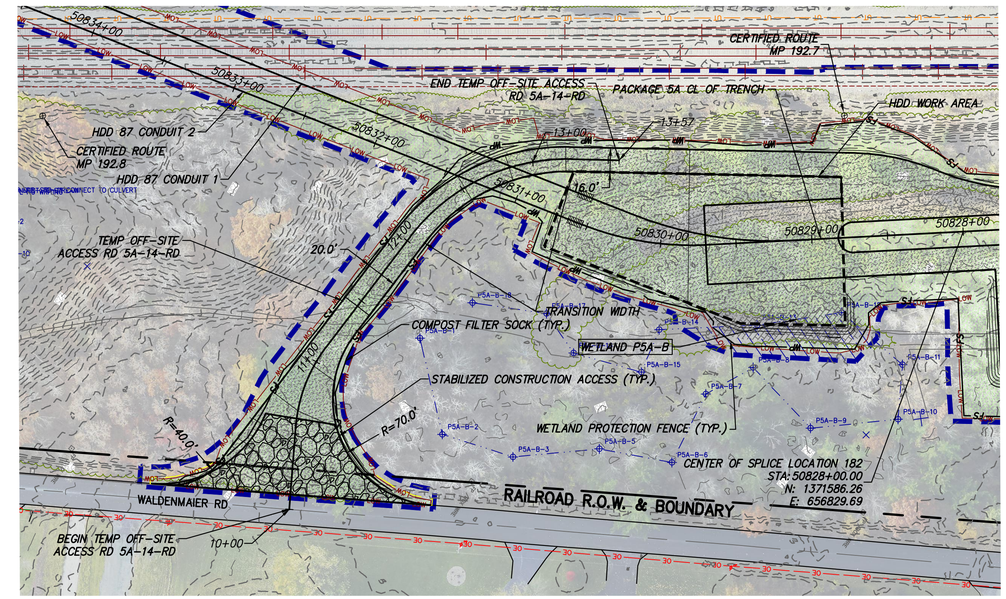

TEMP OFF-SITE ACCESS RD 5A-14-RD PLAN VIEW

STA. 10+00 TO STA. 13+58
SCALE: 1" = 50'

0 50 100
Scale in feet

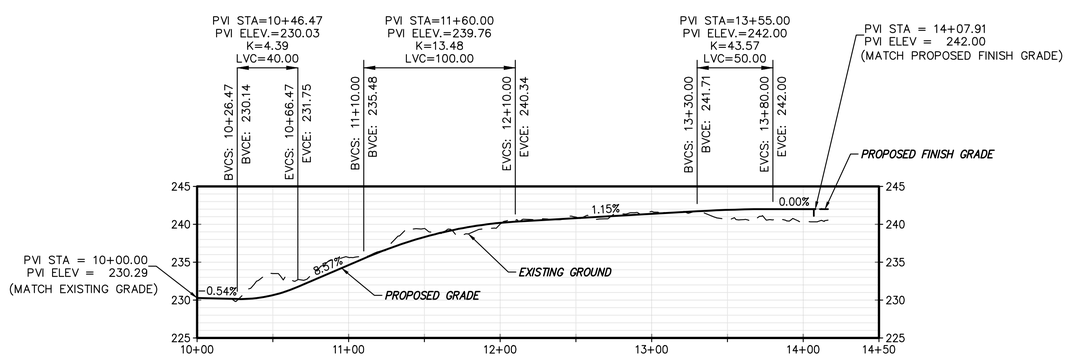

TEMP OFF-SITE ACCESS RD 5A-13-RD PROFILE

STA. 10+00 TO STA. 14+08
SCALE: H: 1" = 50' V: 1" = 10'

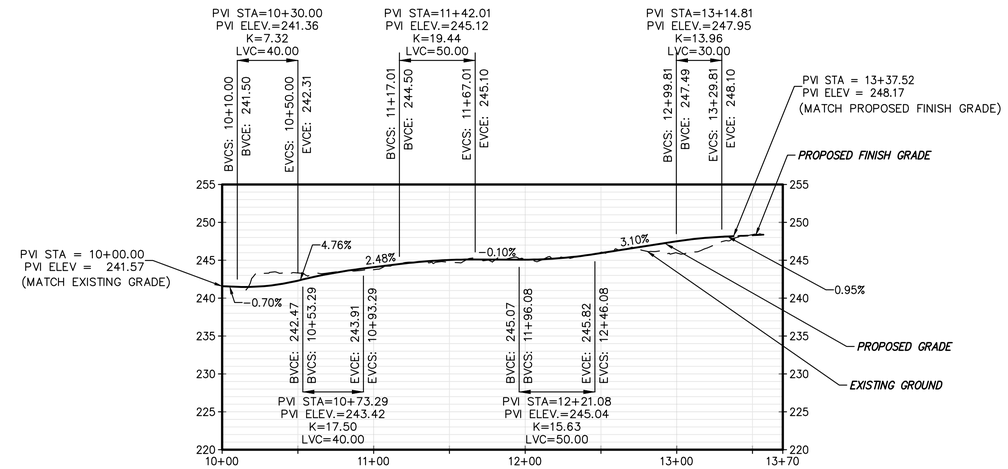

TEMP OFF-SITE ACCESS RD 5A-14-RD PROFILE

STA. 10+00 TO STA. 13+38
SCALE: H: 1" = 50' V: 1" = 10'

CHPE Champlain Hudson Power Express

Kiewit

STATE OF NEW YORK · THOMAS A. KELLY · 106557 · LICENSED PROFESSIONAL ENGINEER

IT IS A VIOLATION OF LAW FOR ANY PERSON, UNLESS THEY ARE ACTING UNDER THE DIRECTION OF A LICENSED PROFESSIONAL ENGINEER, ARCHITECT, LANDSCAPE ARCHITECT OR LAND SURVEYOR TO ALTER AN ITEM IN ANY WAY. IF AN ITEM BEARING THE STAMP OF A LICENSED PROFESSIONAL IS ALTERED, THE ALTERING ENGINEER, ARCHITECT, LANDSCAPE ARCHITECT OR LAND SURVEYOR SHALL STAMP THE DOCUMENT AND INCLUDE THE NOTATION "ALTERED BY" FOLLOWED BY THEIR SIGNATURE, THE DATE OF SUCH ALTERATION, AND A SPECIFIC DESCRIPTION OF THE ALTERATION.

No.	DATE	SUBMITTAL / REVISION DESCRIPTION	DB	APP
0	06/09/2023	ISSUED FOR CONSTRUCTION SUBMISSION	BV	TK

CHAMPLAIN HUDSON POWER EXPRESS
SEGMENT 8 (PACKAGE 5A) - CSX: ROTTERDAM - BETHLEHEM
TEMP OFF-SITE ACCESS ROADS (5A-13-RD & 5A-14-RD)

KIEWIT PROJECT NO. 21162

DRAWING NO. C-210

DRAWN BY: AR | DESIGNED BY: BV | APPROVED BY: TK | SCALE AS SHOWN | REV. NO. 0 | DATE 06/09/2023 | SH.NO. 87 OF

File: P:\KIE-CHPE\3-DES\02 RDWY\SHTS\P5\21162_5_C_AR_209-211.DWG Saved: 6/8/2023 1:54:08 PM Plotted: 6/8/2023 2:06:47 PM Current User: Austin.Rutledge Last Saved By: Austin.Rutledge

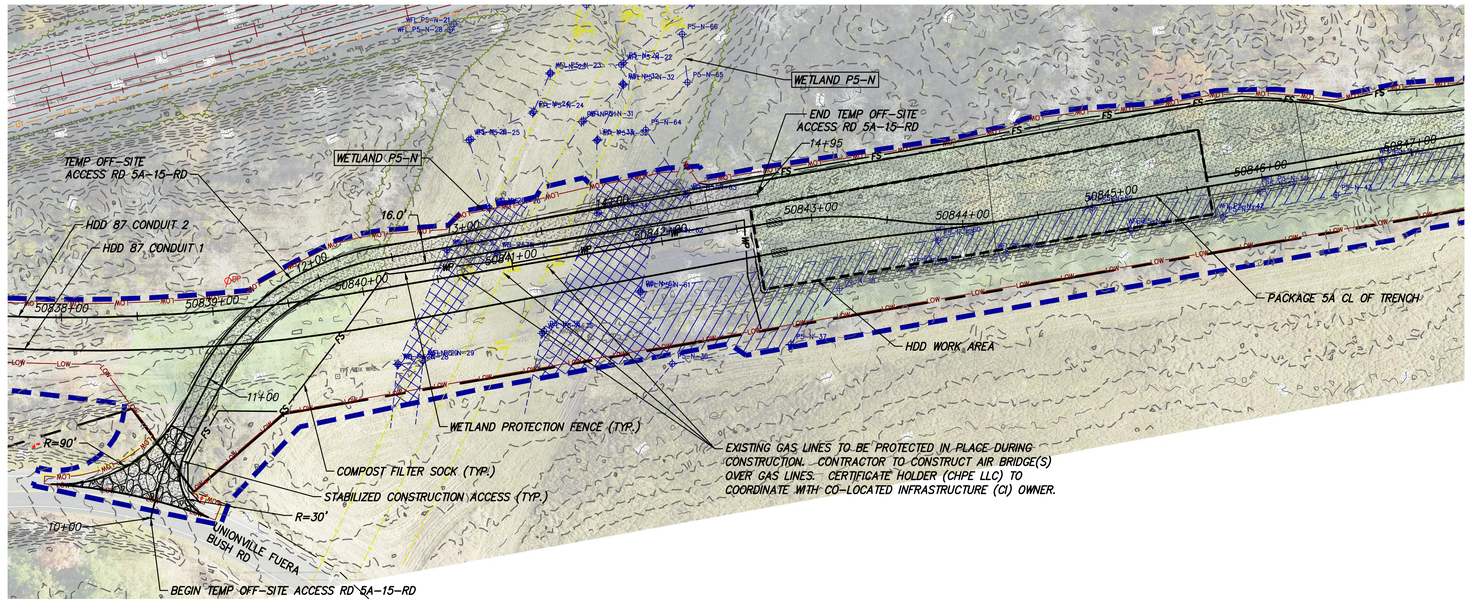

TEMP OFF-SITE ACCESS RD 5A-15-RD PLAN VIEW

STA. 10+00 TO STA.14+95
SCALE: 1" = 50'

0 50 100
Scale in feet

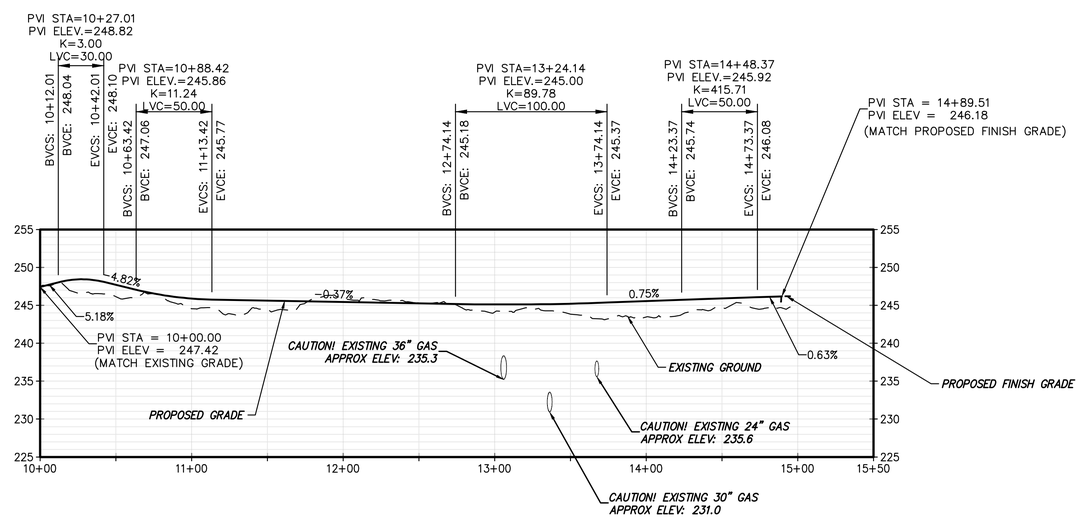

TEMP OFF-SITE ACCESS RD 5A-15-RD PROFILE

STA. 10+00 TO STA. 14+90
SCALE: H: 1" = 50' V: 1" = 10'

CHPE Champlain Hudson Power Express

Kiewit

STATE OF NEW YORK · THOMAS A. KELLY · 106557 · LICENSED PROFESSIONAL ENGINEER

IT IS A VIOLATION OF LAW FOR ANY PERSON, UNLESS THEY ARE ACTING UNDER THE DIRECTION OF A LICENSED PROFESSIONAL ENGINEER, ARCHITECT, LANDSCAPE ARCHITECT OR LAND SURVEYOR TO ALTER AN ITEM IN ANY WAY. IF AN ITEM BEARING THE STAMP OF A LICENSED PROFESSIONAL IS ALTERED, THE ALTERING ENGINEER, ARCHITECT, LANDSCAPE ARCHITECT OR LAND SURVEYOR SHALL STAMP THE DOCUMENT AND INCLUDE THE NOTATION "ALTERED BY" FOLLOWED BY THEIR SIGNATURE, THE DATE OF SUCH ALTERATION, AND A SPECIFIC DESCRIPTION OF THE ALTERATION.

No.	DATE	SUBMITTAL / REVISION DESCRIPTION	DB	APP
0	06/09/2023	ISSUED FOR CONSTRUCTION SUBMISSION	BV	TK

CHAMPLAIN HUDSON POWER EXPRESS
SEGMENT 8 (PACKAGE 5A) - CSX: ROTTERDAM - BETHLEHEM
TEMP OFF-SITE ACCESS ROADS (5A-15-RD)

KIEWIT PROJECT NO. 21162
DRAWING NO. C-211

DRAWN BY: AR | DESIGNED BY: BV | APPROVED BY: TK | SCALE AS SHOWN | REV. NO. 0 | DATE 06/09/2023 | SH.NO. 88 OF

File: P:\KIE-CHPE\3-DES\02 RDW\SHTS\P5\21162_5_C_AR_209-211.DWG Saved: 6/8/2023 1:54:08 PM Plotted: 6/8/2023 2:08:42 PM Current User: Austin.Rutledge
Austin.Rutledge LastSavedBy: Austin.Rutledge

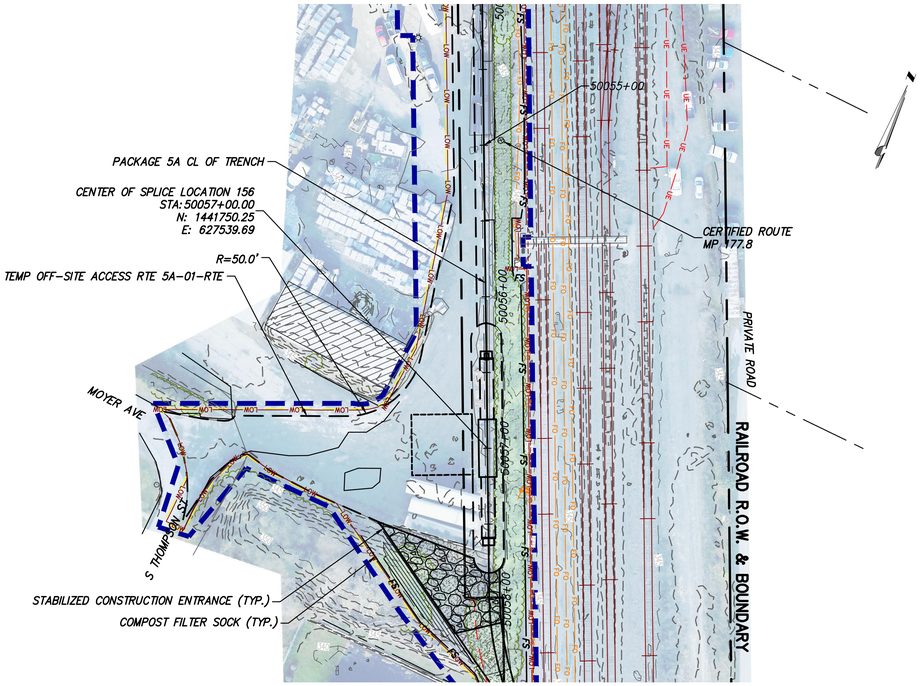

TEMP OFF-SITE ACCESS RTE 5A-01-RTE PLAN VIEW

SCALE: 1" = 50'

0 50 100
Scale in feet

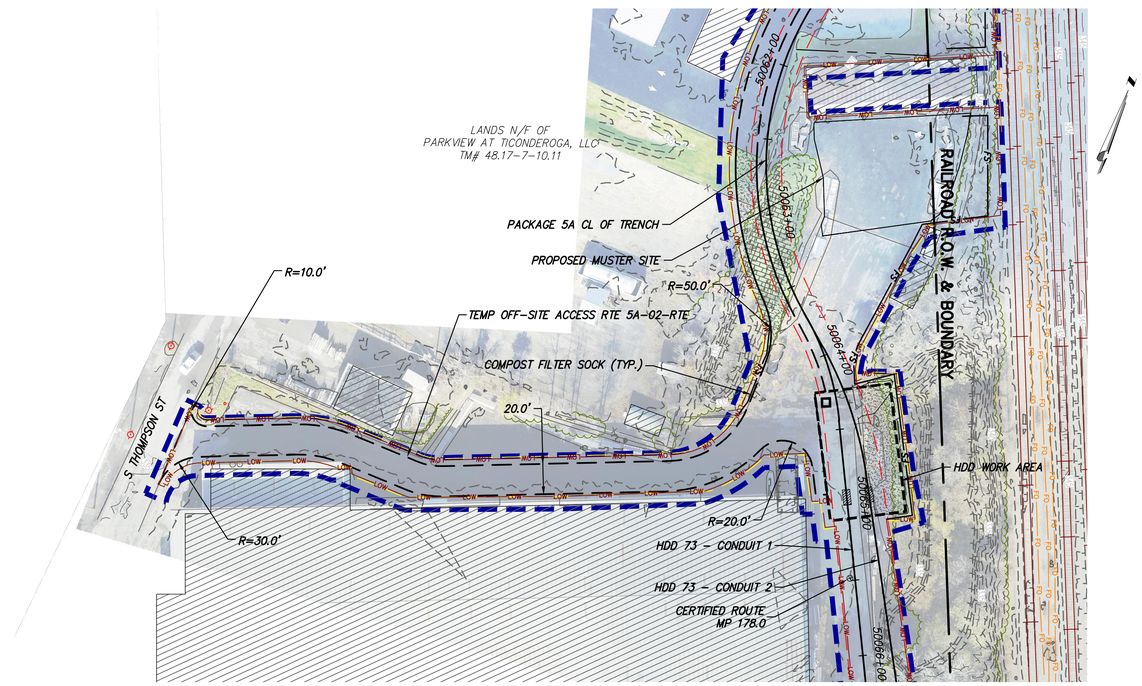

TEMP OFF-SITE ACCESS RTE 5A-02-RTE PLAN VIEW

SCALE: 1" = 50'

0 50 100
Scale in feet

CHPE Champlain Hudson Power Express

Kiewit

STATE OF NEW YORK · THOMAS A. KELLY · 106559 · LICENSED PROFESSIONAL ENGINEER

IT IS A VIOLATION OF LAW FOR ANY PERSON, UNLESS THEY ARE ACTING UNDER THE DIRECTION OF A LICENSED PROFESSIONAL ENGINEER, ARCHITECT, LANDSCAPE ARCHITECT OR LAND SURVEYOR TO ALTER AN ITEM IN ANY WAY. IF AN ITEM BEARING THE STAMP OF A LICENSED PROFESSIONAL IS ALTERED, THE ALTERING ENGINEER, ARCHITECT, LANDSCAPE ARCHITECT OR LAND SURVEYOR SHALL STAMP THE DOCUMENT AND INCLUDE THE NOTATION "ALTERED BY" FOLLOWED BY THEIR SIGNATURE, THE DATE OF SUCH ALTERATION, AND A SPECIFIC DESCRIPTION OF THE ALTERATION.

No.	DATE	SUBMITTAL / REVISION DESCRIPTION	DB	APP
0	06/09/2023	ISSUED FOR CONSTRUCTION SUBMISSION	BV	TK

CHAMPLAIN HUDSON POWER EXPRESS

SEGMENT 8 (PACKAGE 5A) - CSX: ROTTERDAM - BETHLEHEM

TEMP OFF-SITE ACCESS ROUTES (5A-01-RTE & 5A-02-RTE)

DRAWN BY: AR | DESIGNED BY: BV | APPROVED BY: TK | SCALE: AS SHOWN | REV. NO. 0

KIEWIT PROJECT NO. 21162

DRAWING NO. C-212

DATE 06/09/2023

SH.NO. 89 OF

File: P:\KIE-CHPE\3-DES\02 ROW\SHTS\PS\21162_5_C_ART_212-213.DWG Saved: 6/8/2023 12:08:52 PM Plotted: 6/8/2023 1:10:49 PM Current User: Yelena.Philippi LastSavedBy: mary.esmaeili

TEMP OFF-SITE ACCESS RTE 5A-03-RTE PLAN VIEW

SCALE: 1" = 50'

0 50 100
Scale in feet

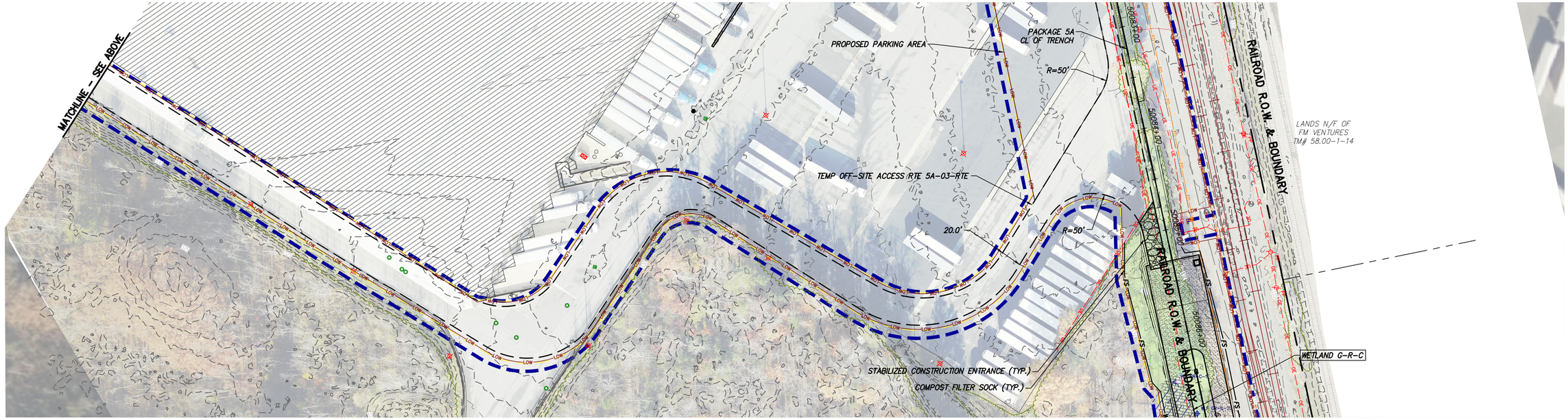

TEMP OFF-SITE ACCESS RTE 5A-03-RTE PLAN VIEW

SCALE: 1" = 50'

0 50 100
Scale in feet

CHPE Champlain Hudson Power Express

Kiewit

STATE OF NEW YORK · THOMAS A. KELLY · 106557 · LICENSED PROFESSIONAL ENGINEER

IT IS A VIOLATION OF LAW FOR ANY PERSON, UNLESS THEY ARE ACTING UNDER THE DIRECTION OF A LICENSED PROFESSIONAL ENGINEER, ARCHITECT, LANDSCAPE ARCHITECT OR LAND SURVEYOR TO ALTER AN ITEM IN ANY WAY. IF AN ITEM BEARING THE STAMP OF A LICENSED PROFESSIONAL IS ALTERED, THE ALTERING ENGINEER, ARCHITECT, LANDSCAPE ARCHITECT OR LAND SURVEYOR SHALL STAMP THE DOCUMENT AND INCLUDE THE NOTATION "ALTERED BY" FOLLOWED BY THEIR SIGNATURE, THE DATE OF SUCH ALTERATION, AND A SPECIFIC DESCRIPTION OF THE ALTERATION.

No.	DATE	SUBMITTAL / REVISION DESCRIPTION	DB	APP
0	06/09/2023	ISSUED FOR CONSTRUCTION SUBMISSION	BV	TK

CHAMPLAIN HUDSON POWER EXPRESS
SEGMENT 8 (PACKAGE 5A) - CSX: ROTTERDAM - BETHLEHEM
TEMP OFF-SITE ACCESS ROUTES (5A-03-RTE)

DRAWN BY: AR | DESIGNED BY: BV | APPROVED BY: TK | SCALE AS SHOWN | REV. NO. 0

KIEWIT PROJECT NO. 21162

DRAWING NO. **C-213**

DATE 06/09/2023

SH.NO. 90 OF

File: P:\PROJECTS\KIE-CHPE\3-DES\02 ROW\SHTS\P5\21162_5_C_ART_212-213.DWG Saved: 6/7/2023 6:49:57 PM Plotted: 6/8/2023 9:53:03 AM Current User: Dafne.Arellano LastSavedBy: Austin.Rutledge

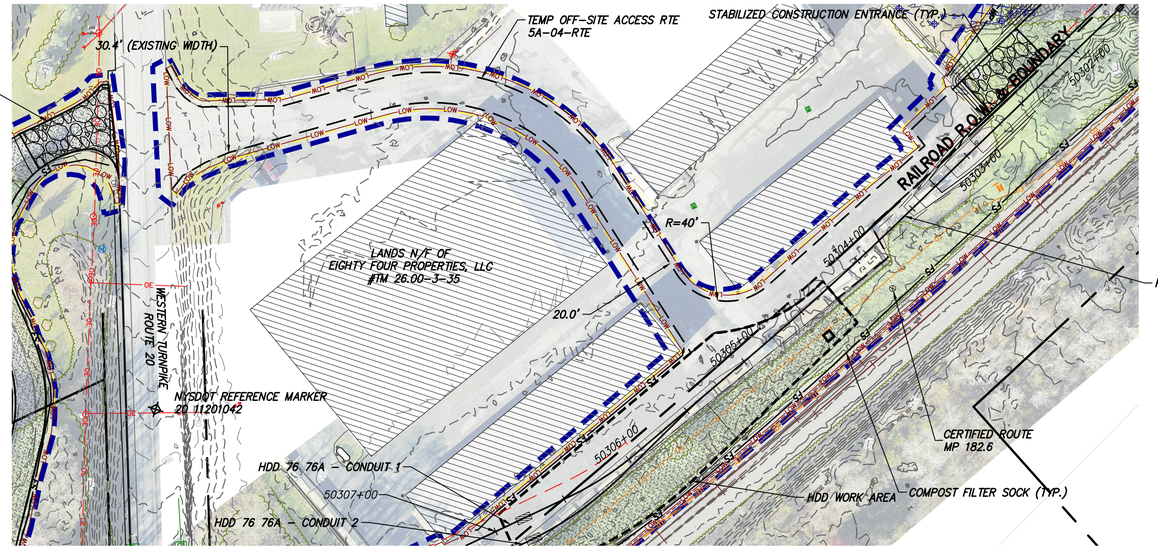

TEMP OFF-SITE ACCESS RTE 5A-04-RTE PLAN VIEW

SCALE: 1" = 50'

CHPE Champlain Hudson Power Express

Kiewit

STATE OF NEW YORK · THOMAS A. KELLY · 106559 · LICENSED PROFESSIONAL ENGINEER

IT IS A VIOLATION OF LAW FOR ANY PERSON, UNLESS THEY ARE ACTING UNDER THE DIRECTION OF A LICENSED PROFESSIONAL ENGINEER, ARCHITECT, LANDSCAPE ARCHITECT OR LAND SURVEYOR TO ALTER AN ITEM IN ANY WAY. IF AN ITEM BEARING THE STAMP OF A LICENSED PROFESSIONAL IS ALTERED, THE ALTERING ENGINEER, ARCHITECT, LANDSCAPE ARCHITECT OR LAND SURVEYOR SHALL STAMP THE DOCUMENT AND INCLUDE THE NOTATION "ALTERED BY" FOLLOWED BY THEIR SIGNATURE, THE DATE OF SUCH ALTERATION, AND A SPECIFIC DESCRIPTION OF THE ALTERATION.

No.	DATE	SUBMITTAL / REVISION DESCRIPTION	DB	APP
0	06/09/2023	ISSUED FOR CONSTRUCTION SUBMISSION	BV	TK

CHAMPLAIN HUDSON POWER EXPRESS

SEGMENT 8 (PACKAGE 5A) - CSX: ROTTERDAM - BETHLEHEM

TEMP OFF-SITE ACCESS ROUTES (5A-04-RTE)

KIEWIT PROJECT NO. 21162

DRAWING NO. **C-214**

DRAWN BY: AR | DESIGNED BY: BV | APPROVED BY: TK | SCALE AS SHOWN | REV. NO. 0 | DATE 06/09/2023 | SH.NO. 91 OF

File: P:\KIE-CHPE\3-DES\02 RDW\SHTS\P5\21162_5_C_ART_214-216.DWG Saved: 6/8/2023 9:37:37 AM Plotted: 6/8/2023 9:38:20 AM Current User: Yelena.Philippi LastSavedBy: Yelena.Philippi