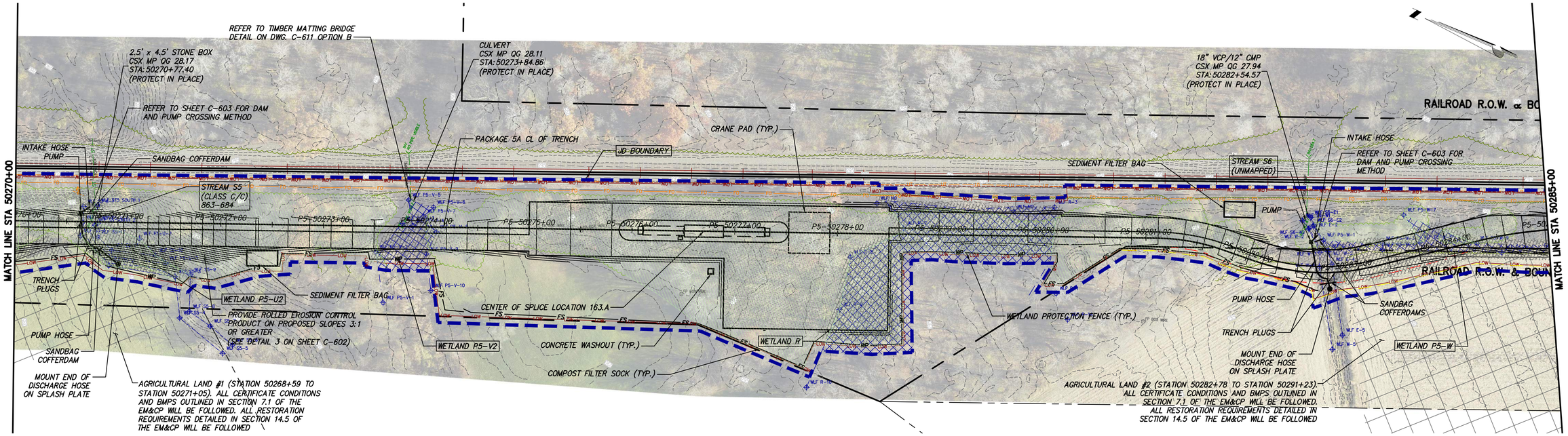

STA. 50270+00 TO STA. 50285+00 PLAN VIEW

SCALE: 1" = 50'

0 50 100
Scale in feet

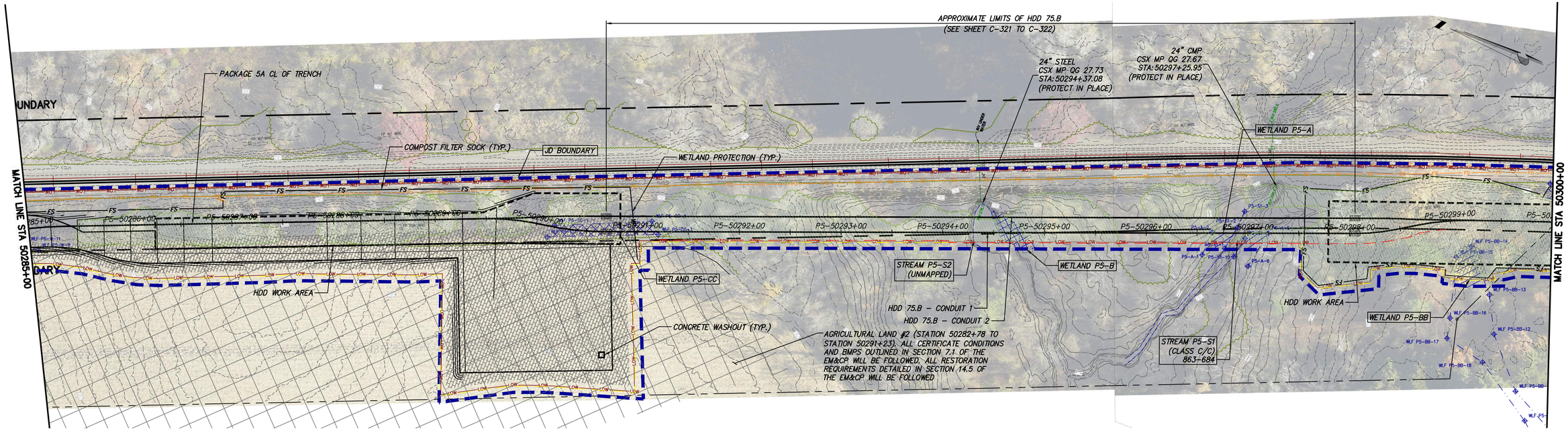

STA. 50285+00 TO STA. 50300+00 PLAN VIEW

SCALE: 1" = 50'

0 50 100
Scale in feet

CHPE Champlain Hudson Power Express

Kiewit

Engineering and Land Surveying, P.C.

STATE OF NEW YORK · SAMUEL DALE NIVINER · 103692 · LICENSED PROFESSIONAL ENGINEER

IT IS A VIOLATION OF LAW FOR ANY PERSON, UNLESS THEY ARE ACTING UNDER THE DIRECTION OF A LICENSED PROFESSIONAL ENGINEER, ARCHITECT, LANDSCAPE ARCHITECT OR LAND SURVEYOR TO ALTER AN ITEM IN ANY WAY. IF AN ITEM BEARING THE STAMP OF A LICENSED PROFESSIONAL IS ALTERED, THE ALTERING ENGINEER, ARCHITECT, LANDSCAPE ARCHITECT OR LAND SURVEYOR SHALL STAMP THE DOCUMENT AND INCLUDE THE NOTATION "ALTERED BY" FOLLOWED BY THEIR SIGNATURE, THE DATE OF SUCH ALTERATION, AND A SPECIFIC DESCRIPTION OF THE ALTERATION.

No.	DATE	SUBMITTAL / REVISION DESCRIPTION	DB	APP
0	06/09/2023	ISSUED FOR CONSTRUCTION SUBMISSION	MK	NH

CHAMPLAIN HUDSON POWER EXPRESS

SEGMENT 8 (PACKAGE 5A) - CSX: ROTTERDAM - BETHLEHEM

EROSION AND SEDIMENT CONTROL PLAN

STA. 50270+00 TO STA. 50300+00

KIEWIT PROJECT NO.	21162
KC PROJECT NO.	120174
DRAWING NO.	C-410

DRAWN BY: MK | DESIGNED BY: MK | APPROVED BY: NH | SCALE AS SHOWN | REV. NO. 0 | DATE 6/7/2023 | SH.NO. XX OF

File: P:\120174-CHPE_CABLE_INSTALL-KIEWIT\60_CAD\20_ENGINEERING_CAD_FILES\PACKAGE_5A\NY_ENVIRONMENTAL_(EROSION_CONTROL)\01_KCE\SHEET_FILES\21162_5A_C401-TO-C410.DWG Saved: 6/7/2023 12:31:51 PM Plotted: 6/7/2023 12:42:16 PM Current User: Melinda Kwok LastSavedBy: mkwok

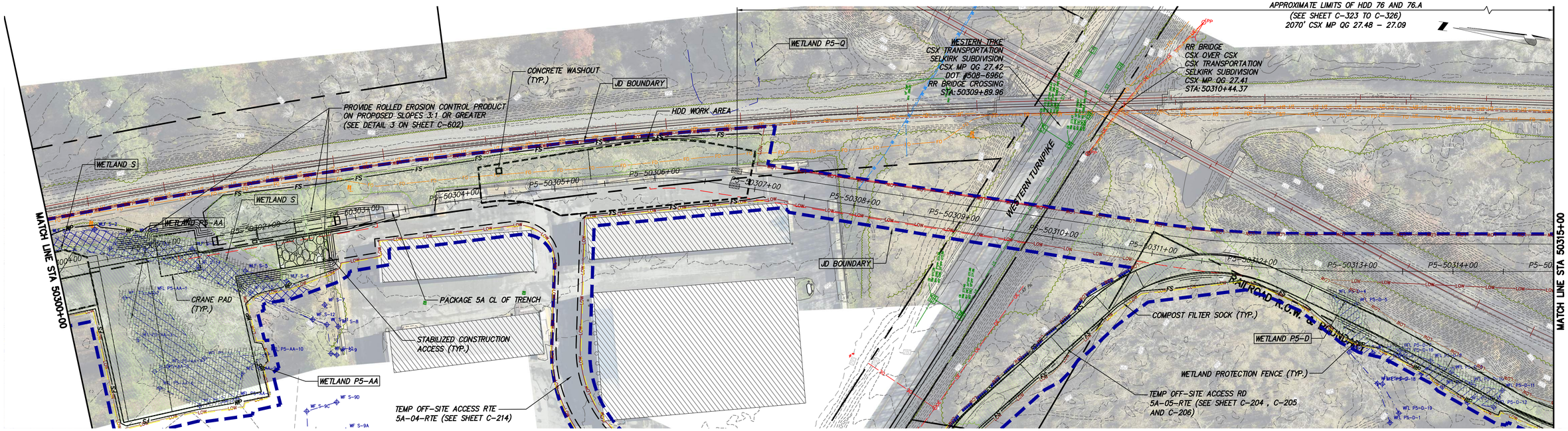

STA. 50300+00 TO STA. 50315+00 PLAN VIEW

SCALE: 1" = 50'

0 50 100
Scale in feet

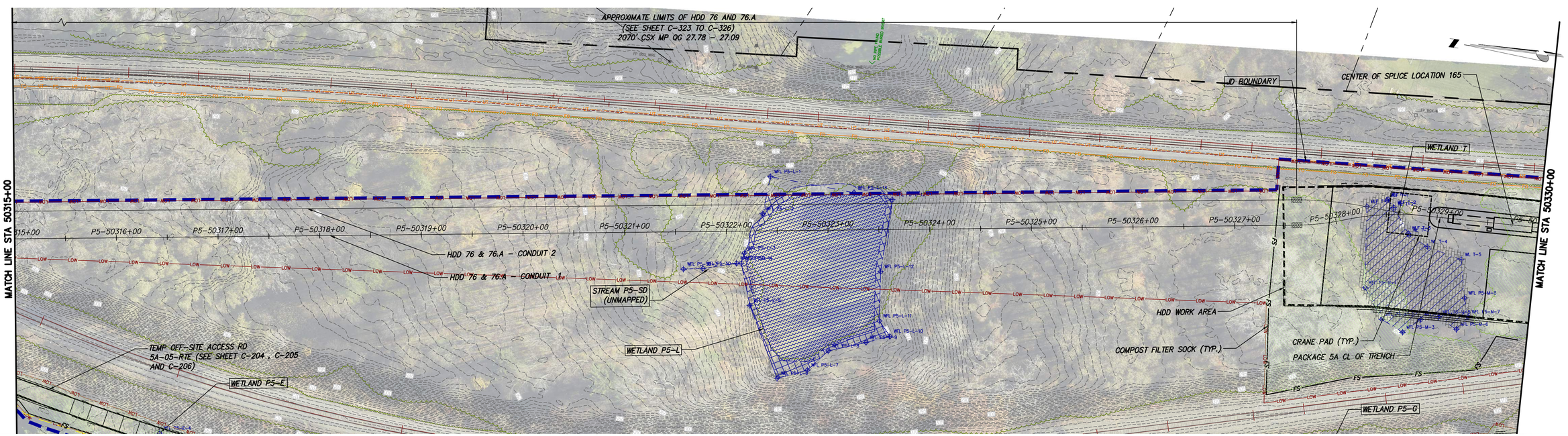

STA. 50315+00 TO STA. 50330+00 PLAN VIEW

SCALE: 1" = 50'

0 50 100
Scale in feet

CHPE Champlain Hudson Power Express

Kiewit

Engineering and Land Surveying, P.C.

STATE OF NEW YORK · MICHAEL DALE NYDREE · 103692 · LICENSED PROFESSIONAL ENGINEER

IT IS A VIOLATION OF LAW FOR ANY PERSON, UNLESS THEY ARE ACTING UNDER THE DIRECTION OF A LICENSED PROFESSIONAL ENGINEER, ARCHITECT, LANDSCAPE ARCHITECT OR LAND SURVEYOR TO ALTER AN ITEM IN ANY WAY. IF AN ITEM BEARING THE STAMP OF A LICENSED PROFESSIONAL IS ALTERED, THE ALTERING ENGINEER, ARCHITECT, LANDSCAPE ARCHITECT OR LAND SURVEYOR SHALL STAMP THE DOCUMENT AND INCLUDE THE NOTATION "ALTERED BY" FOLLOWED BY THEIR SIGNATURE, THE DATE OF SUCH ALTERATION, AND A SPECIFIC DESCRIPTION OF THE ALTERATION.

No.	DATE	SUBMITTAL / REVISION DESCRIPTION	DB	APP
0	06/09/2023	ISSUED FOR CONSTRUCTION SUBMISSION	TH	NH

CHAMPLAIN HUDSON POWER EXPRESS

SEGMENT 8 (PACKAGE 5A) - CSX: ROTTERDAM - BETHLEHEM

EROSION AND SEDIMENT CONTROL PLAN

STA. 50300+00 TO STA. 50330+00

KIEWIT PROJECT NO.	21162
KC PROJECT NO.	120174
DRAWING NO.	C-411
DRAWN BY: SC/TH	DESIGNED BY: MK
APPROVED BY: NH	SCALE
REV. NO.	0
DATE	6/7/2023
SH.NO.	OF

File: P:\120174-CHPE_CABLE_INSTALL-KIEWIT\60_CAD\30_ENGINEERING_CAD_FILES\PACKAGE_5A\NY_ENVIRONMENTAL_(EROSION_CONTROL)\01_KCE\SHEET_FILES\21162_5A_C411-TO-C420.DWG Saved: 6/6/2023 6:40:49 PM Plotted: 6/7/2023 1:29:06 PM Current User: Tianming Hao LastSavedBy: mkwok

BS SHOWN

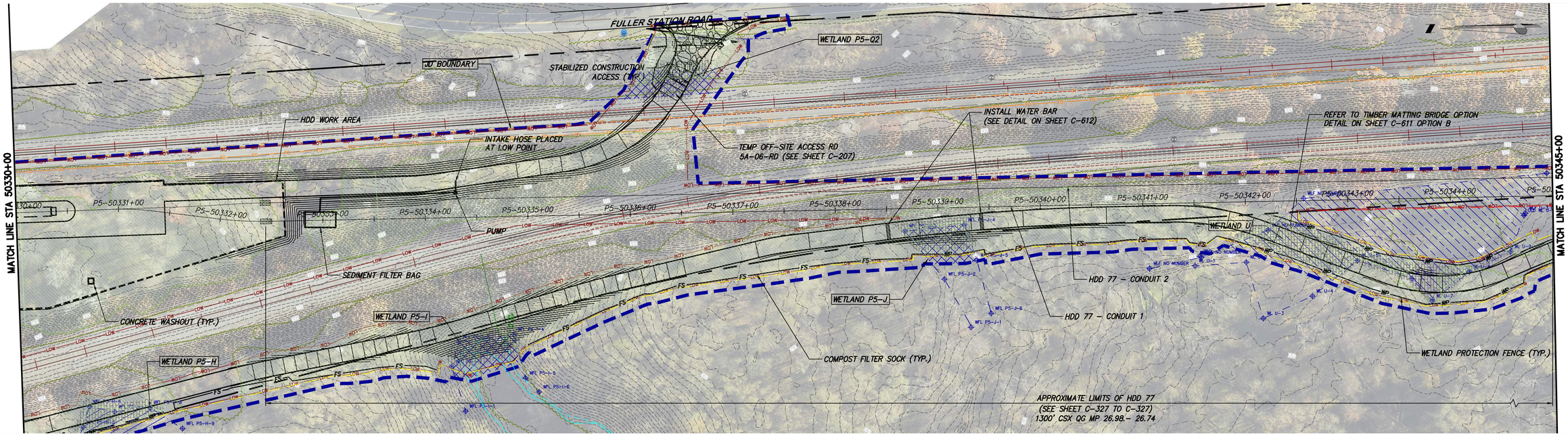

STA. 50330+00 TO STA. 50345+00 PLAN VIEW

SCALE: 1" = 50'

0 50 100
Scale in feet

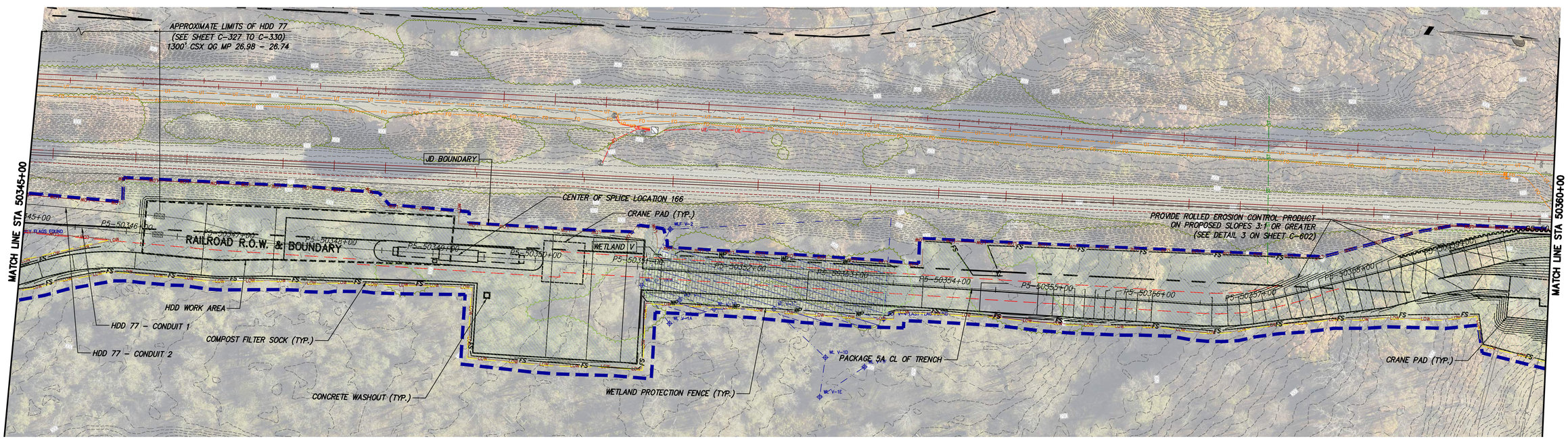

STA. 50345+00 TO STA. 50360+00 PLAN VIEW

SCALE: 1" = 50'

0 50 100
Scale in feet

CHPE Champlain Hudson Power Express

Kiewit

Engineering and Land Surveying, P.C.

STATE OF NEW YORK · NATHANIEL DALE HUYSER · 103692 · LICENSED PROFESSIONAL ENGINEER

IT IS A VIOLATION OF LAW FOR ANY PERSON, UNLESS THEY ARE ACTING UNDER THE DIRECTION OF A LICENSED PROFESSIONAL ENGINEER, ARCHITECT, LANDSCAPE ARCHITECT OR LAND SURVEYOR TO ALTER AN ITEM IN ANY WAY. IF AN ITEM BEARING THE STAMP OF A LICENSED PROFESSIONAL IS ALTERED, THE ALTERING ENGINEER, ARCHITECT, LANDSCAPE ARCHITECT OR LAND SURVEYOR SHALL STAMP THE DOCUMENT AND INCLUDE THE NOTATION "ALTERED BY" FOLLOWED BY THEIR SIGNATURE, THE DATE OF SUCH ALTERATION, AND A SPECIFIC DESCRIPTION OF THE ALTERATION.

No.	DATE	SUBMITTAL / REVISION DESCRIPTION	DB	APP
---	---	---	---	---
---	---	---	---	---
---	---	---	---	---
---	---	---	---	---
---	---	---	---	---
---	---	---	---	---
---	---	---	---	---
0	06/09/2023	ISSUED FOR CONSTRUCTION SUBMISSION	TH	NH

CHAMPLAIN HUDSON POWER EXPRESS

SEGMENT 8 (PACKAGE 5A) - CSX: ROTTERDAM - BETHLEHEM

EROSION AND SEDIMENT CONTROL PLAN
STA. 50330+00 TO STA. 50360+00

DRAWN BY: SC/TH | DESIGNED BY: MK | APPROVED BY: NH | SCALE | REV. NO. 0

KIEWIT PROJECT NO.	21162
KC PROJECT NO.	120174
DRAWING NO.	C-412
DATE	6/7/2023
SH.NO.	OF

File: P:\120174-CHPE_CABLE_INSTALL-KIEWIT\60_CAD\30_ENGINEERING_CAD_FILES\PACKAGE_5A\NY_ENVIRONMENTAL_(EROSION_CONTROL)\01_KCE\SHEET_FILES\21162_5A_C411-TO-C420.DWG Saved: 6/6/2023 6:40:49 PM Plotted: 6/7/2023 1:30:52 PM Current User: Tianming Hao LastSavedBy: mkwok

C-412

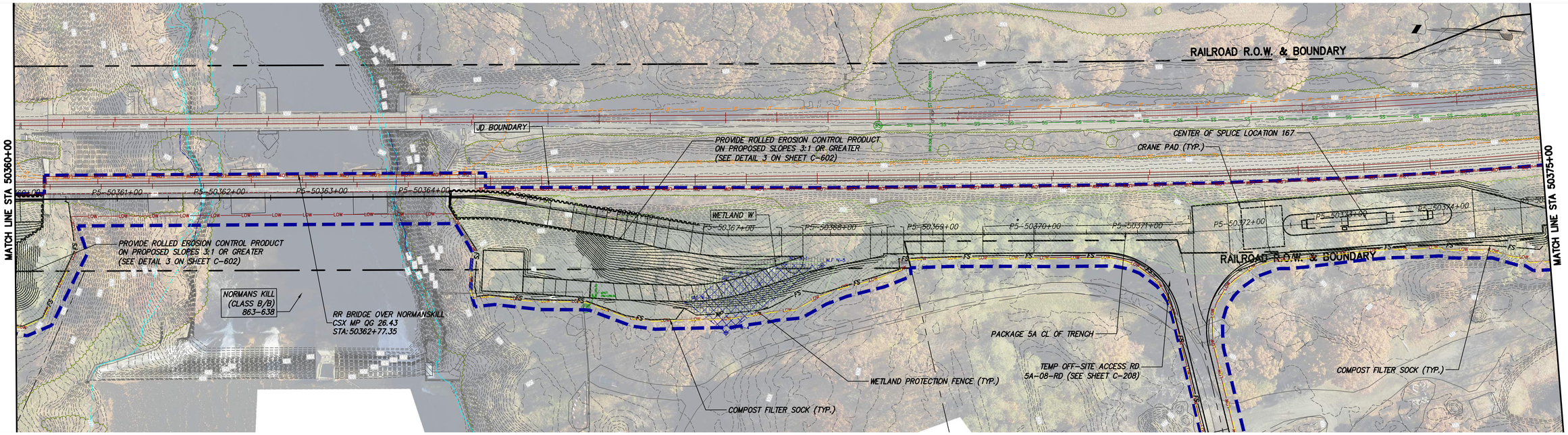

STA. 50360+00 TO STA. 50375+00 PLAN VIEW

SCALE: 1" = 50'

0 50 100
Scale in feet

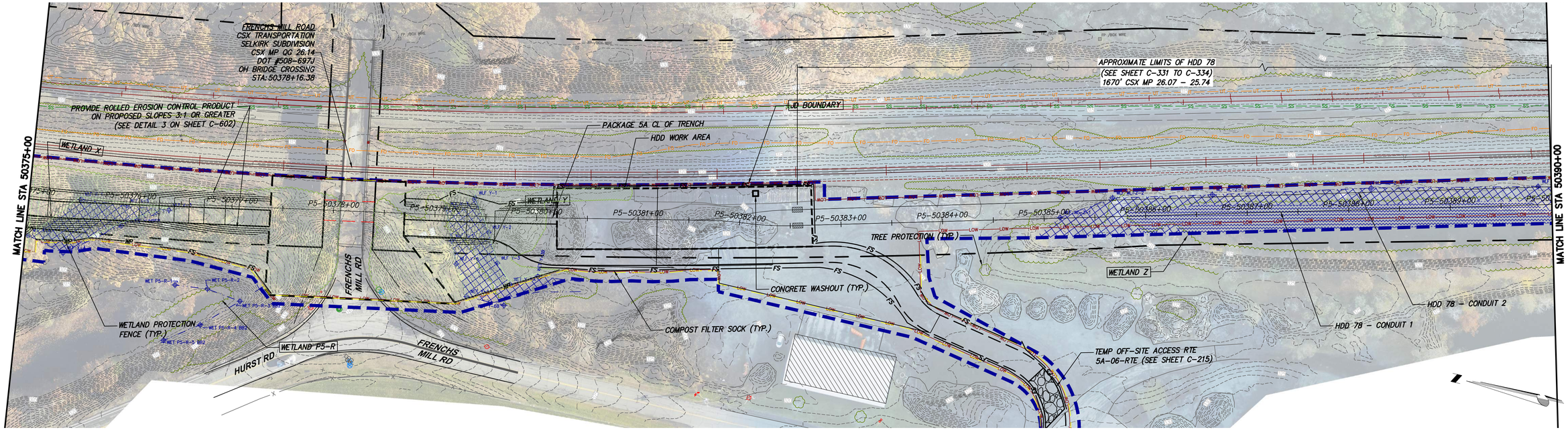

STA. 50375+00 TO STA. 50390+00 PLAN VIEW

SCALE: 1" = 50'

0 50 100
Scale in feet

CHPE Champlain Hudson Power Express

Kiewit

KC Engineering and Land Surveying, P.C.

STATE OF NEW YORK — MICHAEL DALE NAVIGREE — 103692 — LICENSED PROFESSIONAL ENGINEER

IT IS A VIOLATION OF LAW FOR ANY PERSON, UNLESS THEY ARE ACTING UNDER THE DIRECTION OF A LICENSED PROFESSIONAL ENGINEER, ARCHITECT, LANDSCAPE ARCHITECT OR LAND SURVEYOR TO ALTER AN ITEM IN ANY WAY. IF AN ITEM BEARING THE STAMP OF A LICENSED PROFESSIONAL IS ALTERED, THE ALTERING ENGINEER, ARCHITECT, LANDSCAPE ARCHITECT OR LAND SURVEYOR SHALL STAMP THE DOCUMENT AND INCLUDE THE NOTATION "ALTERED BY" FOLLOWED BY THEIR SIGNATURE, THE DATE OF SUCH ALTERATION, AND A SPECIFIC DESCRIPTION OF THE ALTERATION.

No.	DATE	SUBMITTAL / REVISION DESCRIPTION	DB	APP
0	06/09/2023	ISSUED FOR CONSTRUCTION SUBMISSION	TH	NH

CHAMPLAIN HUDSON POWER EXPRESS

SEGMENT 8 (PACKAGE 5A) - CSX: ROTTERDAM - BETHLEHEM

EROSION AND SEDIMENT CONTROL PLAN

STA. 50360+00 TO STA. 50390+00

KIEWIT PROJECT NO.	21162
KC PROJECT NO.	120174
DRAWING NO.	C-413
DRAWN BY: SC/TH	DESIGNED BY: MK
APPROVED BY: NH	SCALE
REV. NO. 0	DATE 6/7/2023
SH.NO.	OF

File: P:\120174-CHPE_CABLE_INSTALL-KIEWIT\60_CAD\30_ENGINEERING_CAD_FILES\PACKAGE_5A\NY_ENVIRONMENTAL_(EROSION_CONTROL)\01_KCE\SHEET_FILES\21162_5A_C411-TO-C420.DWG Saved: 6/6/2023 6:40:49 PM Plotted: 6/7/2023 1:32:43 PM Current User: Tianming Hao LastSavedBy: mkwok

C-413

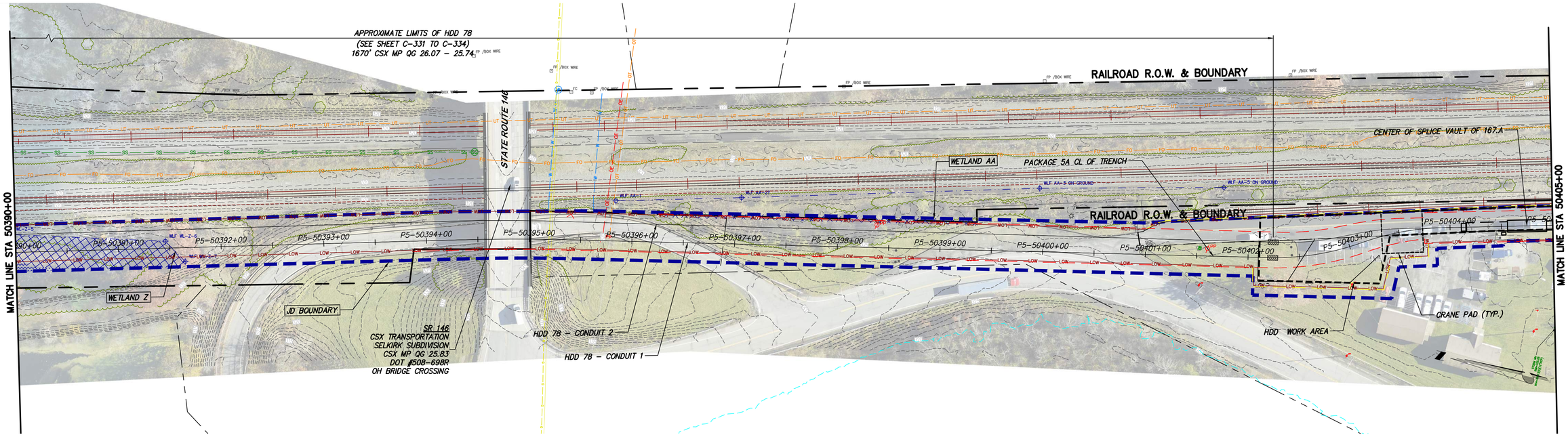

STA. 50390+00 TO STA. 50405+00 PLAN VIEW

SCALE: 1" = 50'

0 50 100
Scale in feet

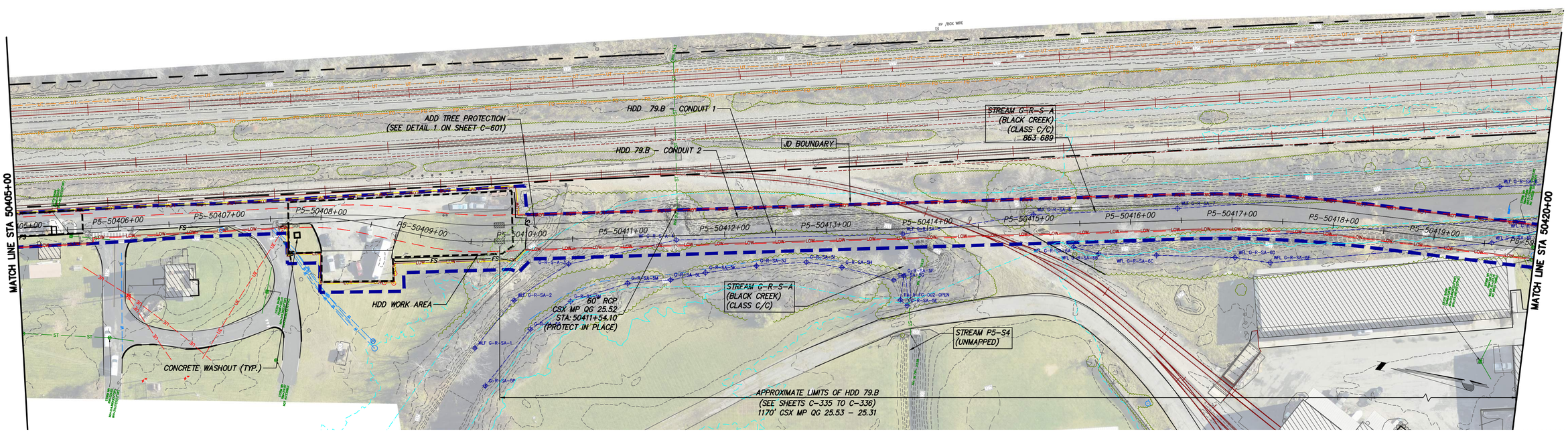

STA. 50405+00 TO STA. 50420+00 PLAN VIEW

SCALE: 1" = 50'

0 50 100
Scale in feet

CHPE Champlain Hudson Power Express

Kiewit

Engineering and Land Surveying, P.C.

STATE OF NEW YORK · MICHAEL DALE HARDER · 103692 · LICENSED PROFESSIONAL ENGINEER

IT IS A VIOLATION OF LAW FOR ANY PERSON, UNLESS THEY ARE ACTING UNDER THE DIRECTION OF A LICENSED PROFESSIONAL ENGINEER, ARCHITECT, LANDSCAPE ARCHITECT OR LAND SURVEYOR TO ALTER AN ITEM IN ANY WAY. IF AN ITEM BEARING THE STAMP OF A LICENSED PROFESSIONAL IS ALTERED, THE ALTERING ENGINEER, ARCHITECT, LANDSCAPE ARCHITECT OR LAND SURVEYOR SHALL STAMP THE DOCUMENT AND INCLUDE THE NOTATION "ALTERED BY" FOLLOWED BY THEIR SIGNATURE, THE DATE OF SUCH ALTERATION, AND A SPECIFIC DESCRIPTION OF THE ALTERATION.

No.	DATE	SUBMITTAL / REVISION DESCRIPTION	DB	APP
----	----	----	----	----
----	----	----	----	----
----	----	----	----	----
----	----	----	----	----
----	----	----	----	----
----	----	----	----	----
----	----	----	----	----
0	06/09/2023	ISSUED FOR CONSTRUCTION SUBMISSION	TH	NH

CHAMPLAIN HUDSON POWER EXPRESS

SEGMENT 8 (PACKAGE 5A) - CSX: ROTTERDAM - BETHLEHEM

EROSION AND SEDIMENT CONTROL PLAN

STA. 50390+00 TO STA. 50420+00

KIEWIT PROJECT NO.			
21162			
KC PROJECT NO.			
120174			
DRAWING NO.			
C-414			
DRAWN BY: SC/TH	DESIGNED BY: MK	APPROVED BY: NH	SCALE
REV. NO. 0	DATE 6/7/2023	SH.NO.	OF

File: P:\20174-CHPE_CABLE_INSTALL-KIEWIT\60_CAD\30_ENGINEERING_CAD_FILES\PACKAGE_5A\MY_ENVIRONMENTAL_(EROSION_CONTROL)\01_KCE\SHEET_FILES\21162_5A_C411-TO-C420.DWG Saved: 6/6/2023 6:40:49 PM Plotted: 6/7/2023 1:34:27 PM Current User: Tianming Hao LastSavedBy: mkwok

B-414

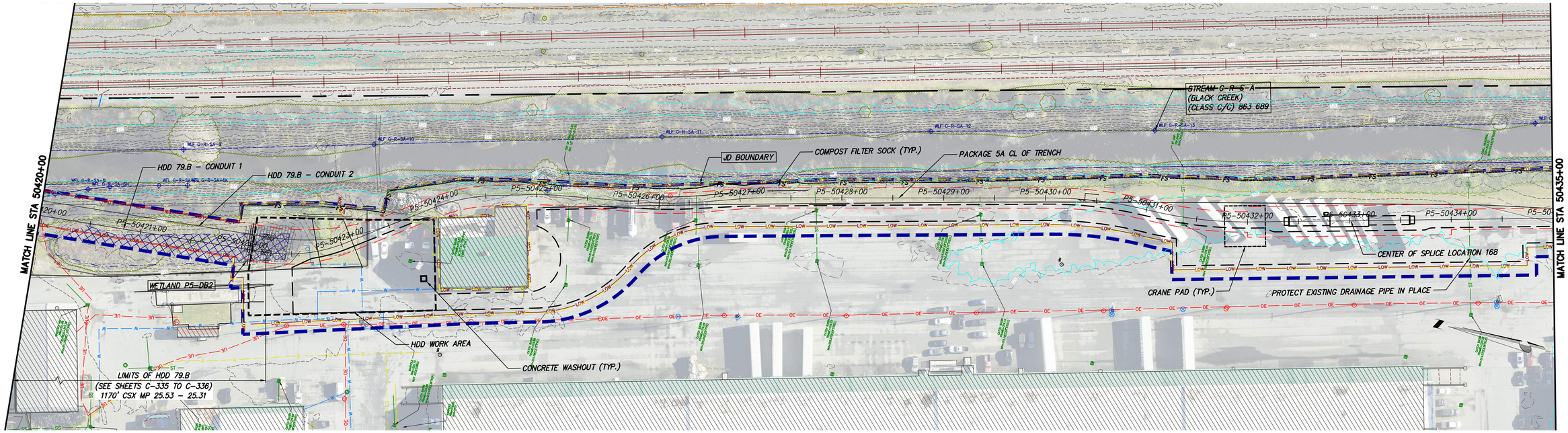

STA. 50420+00 TO STA. 50435+00 PLAN VIEW

SCALE: 1" = 50'

0 50 100
Scale in feet

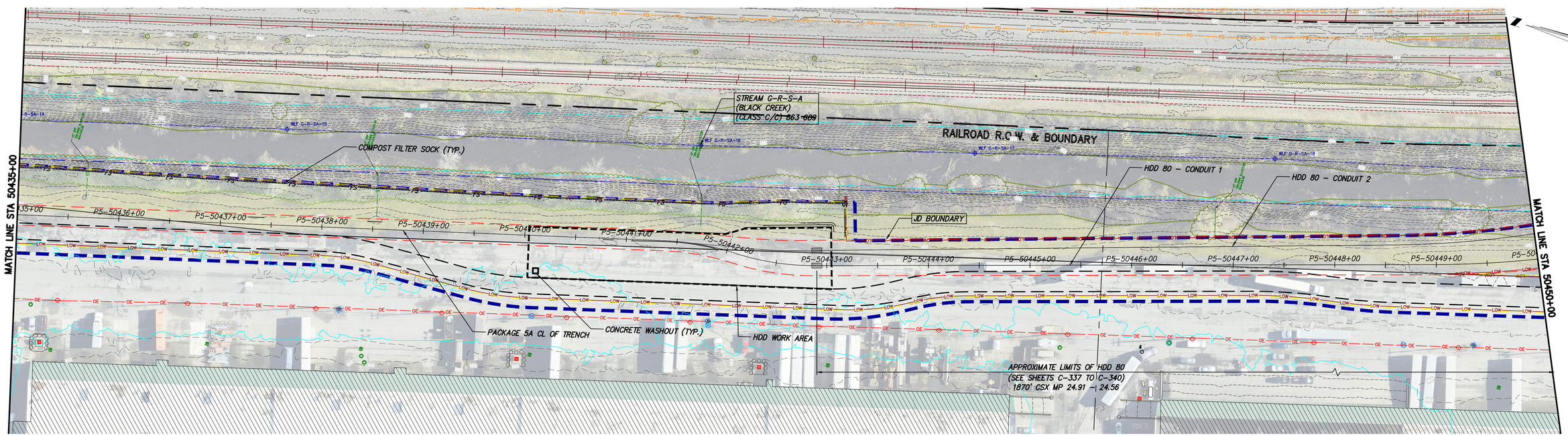

STA. 50435+00 TO STA. 50450+00 PLAN VIEW

SCALE: 1" = 50'

0 50 100
Scale in feet

CHPE Champlain Hudson Power Express

Kiewit

Engineering and Land Surveying, P.C.

STATE OF NEW YORK · MICHAEL DALE NAVRATIL · 103692 · LICENSED PROFESSIONAL ENGINEER

IT IS A VIOLATION OF LAW FOR ANY PERSON, UNLESS THEY ARE ACTING UNDER THE DIRECTION OF A LICENSED PROFESSIONAL ENGINEER, ARCHITECT, LANDSCAPE ARCHITECT OR LAND SURVEYOR TO ALTER AN ITEM IN ANY WAY. IF AN ITEM BEARING THE STAMP OF A LICENSED PROFESSIONAL IS ALTERED, THE ALTERING ENGINEER, ARCHITECT, LANDSCAPE ARCHITECT OR LAND SURVEYOR SHALL STAMP THE DOCUMENT AND INCLUDE THE NOTATION "ALTERED BY" FOLLOWED BY THEIR SIGNATURE, THE DATE OF SUCH ALTERATION, AND A SPECIFIC DESCRIPTION OF THE ALTERATION.

No.	DATE	SUBMITTAL / REVISION DESCRIPTION	DB	APP
0	06/09/2023	ISSUED FOR CONSTRUCTION SUBMISSION	TH	NH

CHAMPLAIN HUDSON POWER EXPRESS

SEGMENT 8 (PACKAGE 5A) - CSX: ROTTERDAM - BETHLEHEM

EROSION AND SEDIMENT CONTROL PLAN

STA. 50420+00 TO STA. 50450+00

DRAWN BY: SC/TH | DESIGNED BY: MK | APPROVED BY: NH | SCALE | REV. NO. 0

KIEWIT PROJECT NO. 21162

KC PROJECT NO. 120174

DRAWING NO. **C-415**

DATE 6/7/2023

SH.NO. OF

File: P:\120174-CHPE_CABLE_INSTALL-KIEWIT\60_CAD\30_ENGINEERING_CAD_FILES\PACKAGE_5A\NY_ENVIRONMENTAL_(EROSION_CONTROL)\01_KCE\SHEET_FILES\21162_5A_C411-TO-C420.DWG Saved: 6/6/2023 6:40:49 PM Plotted: 6/7/2023 1:36:42 PM Current User: Tianming Hao LastSavedBy: mkwok

C-415

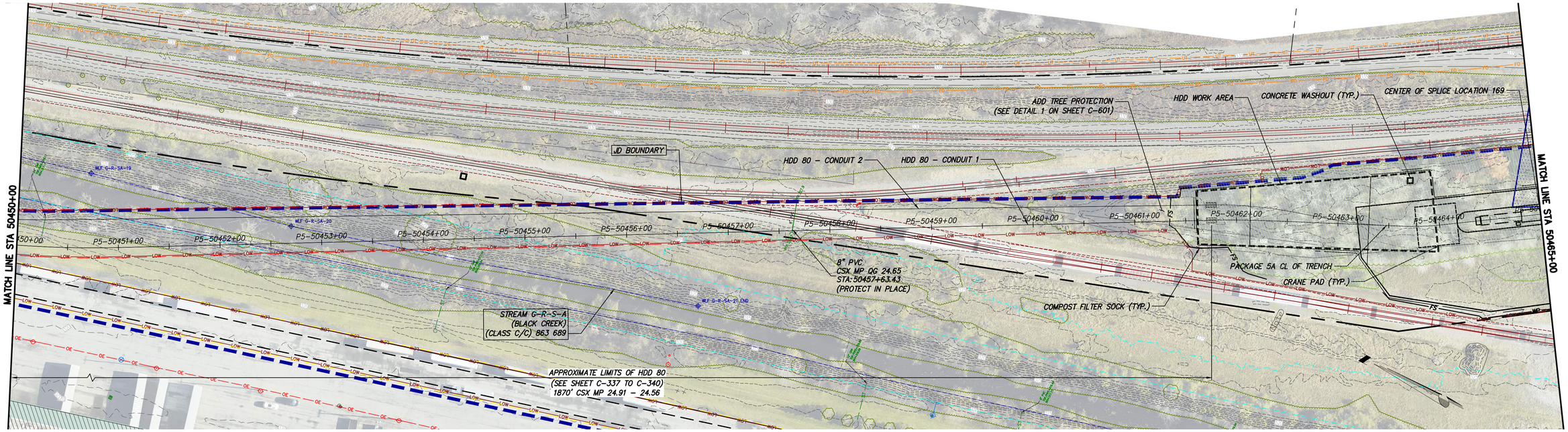

STA. 50450+00 TO STA. 50465+00 PLAN VIEW

SCALE: 1" = 50'

0 50 100
Scale in feet

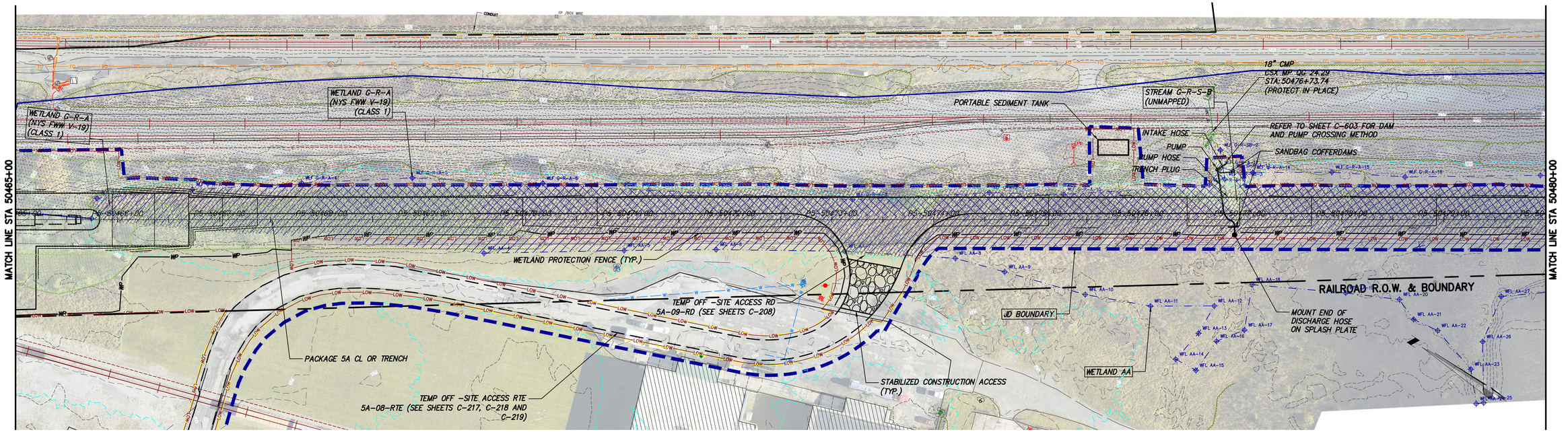

STA. 50465+00 TO STA. 50480+00 PLAN VIEW

SCALE: 1" = 50'

0 50 100
Scale in feet

CHPE Champlain Hudson Power Express

Kiewit

Engineering and Land Surveying, P.C.

STATE OF NEW YORK · MICHAEL DALE NYDER · 103692 · LICENSED PROFESSIONAL ENGINEER

IT IS A VIOLATION OF LAW FOR ANY PERSON, UNLESS THEY ARE ACTING UNDER THE DIRECTION OF A LICENSED PROFESSIONAL ENGINEER, ARCHITECT, LANDSCAPE ARCHITECT OR LAND SURVEYOR TO ALTER AN ITEM IN ANY WAY. IF AN ITEM BEARING THE STAMP OF A LICENSED PROFESSIONAL IS ALTERED, THE ALTERING ENGINEER, ARCHITECT, LANDSCAPE ARCHITECT OR LAND SURVEYOR SHALL STAMP THE DOCUMENT AND INCLUDE THE NOTATION "ALTERED BY" FOLLOWED BY THEIR SIGNATURE, THE DATE OF SUCH ALTERATION, AND A SPECIFIC DESCRIPTION OF THE ALTERATION.

No.	DATE	SUBMITTAL / REVISION DESCRIPTION	DB	APP
0	06/09/2023	ISSUED FOR CONSTRUCTION SUBMISSION	TH	NH

CHAMPLAIN HUDSON POWER EXPRESS

SEGMENT 8 (PACKAGE 5A) - CSX: ROTTERDAM - BETHLEHEM

EROSION AND SEDIMENT CONTROL PLAN

STA. 50450+00 TO STA. 50480+00

KIEWIT PROJECT NO.	21162
KC PROJECT NO.	120174
DRAWING NO.	C-416

DRAWN BY: SC/TH | DESIGNED BY: MK | APPROVED BY: NH | SCALE | REV. NO. 0 | DATE 6/7/2023 | SH.NO. | OF

File: P:\120174-CHPE_CABLE_INSTALL-KIEWIT\60_CAD\30_ENGINEERING_CAD_FILES\PACKAGE_5A\NY_ENVIRONMENTAL_(EROSION_CONTROL)\01_KCE\SHEET_FILES\21162_5A_C411-TO-C420.DWG Saved: 6/6/2023 6:40:49 PM Plotted: 6/7/2023 1:39:13 PM Current User: Tianming Hao LastSavedBy: mkwok