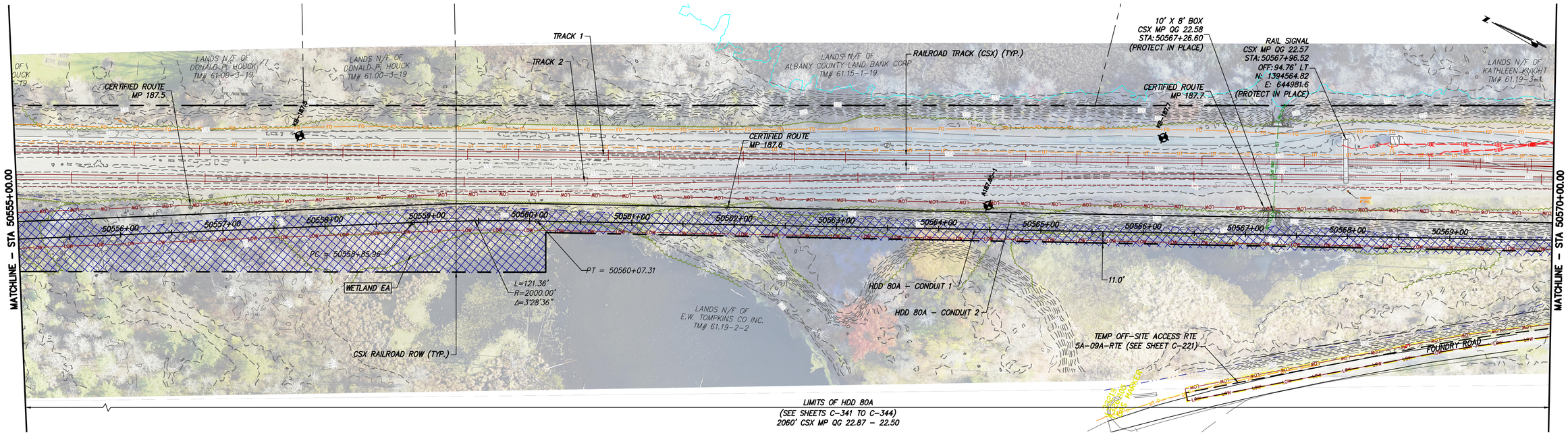

STA. 50555+00.00 TO STA. 50570+00.00 PLAN VIEW

SCALE: 1" = 50'

0 50 100
Scale in feet

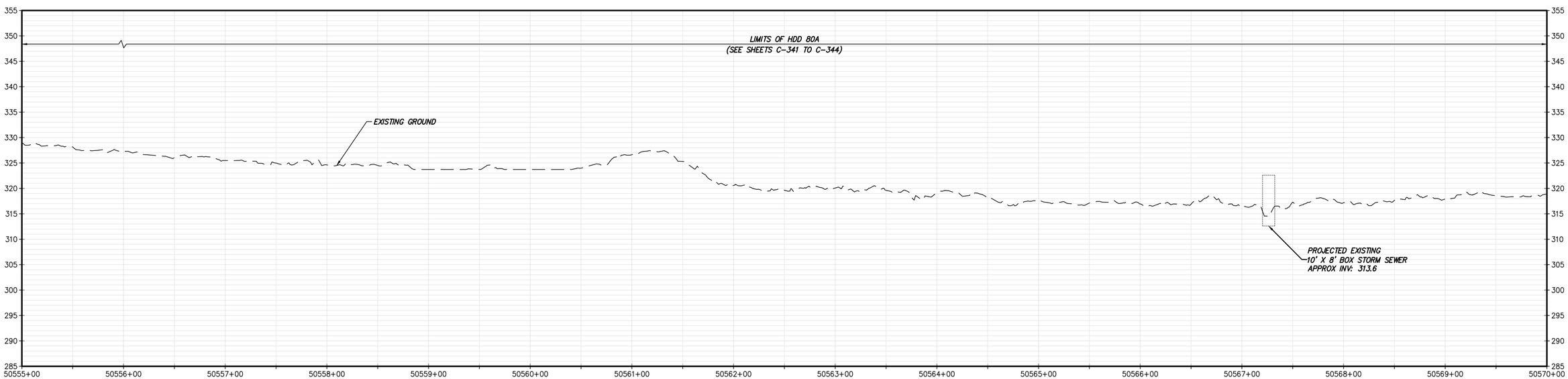

STA. 50555+00.00 TO STA. 50570+00.00 PROFILE

SCALE. H: 1" = 50' V: 1" = 10'

CHPE Champlain Hudson Power Express

Kiewit

STATE OF NEW YORK · THOMAS A. KELLY · 106559 · LICENSED PROFESSIONAL ENGINEER

IT IS A VIOLATION OF LAW FOR ANY PERSON, UNLESS THEY ARE ACTING UNDER THE DIRECTION OF A LICENSED PROFESSIONAL ENGINEER, ARCHITECT, LANDSCAPE ARCHITECT OR LAND SURVEYOR TO ALTER AN ITEM IN ANY WAY. IF AN ITEM BEARING THE STAMP OF A LICENSED PROFESSIONAL IS ALTERED, THE ALTERING ENGINEER, ARCHITECT, LANDSCAPE ARCHITECT OR LAND SURVEYOR SHALL STAMP THE DOCUMENT AND INCLUDE THE NOTATION "ALTERED BY" FOLLOWED BY THEIR SIGNATURE, THE DATE OF SUCH ALTERATION, AND A SPECIFIC DESCRIPTION OF THE ALTERATION.

No.	DATE	SUBMITTAL / REVISION DESCRIPTION	DB	APP
0	06/09/2023	ISSUED FOR CONSTRUCTION SUBMISSION	BV	TK

CHAMPLAIN HUDSON POWER EXPRESS

SEGMENT 8 (PACKAGE 5A) - CSX: ROTTERDAM - BETHLEHEM

STA. 50555+00.00 TO STA. 50570+00.00

HVDC CONDUIT PLAN AND PROFILE

(AND TEMPORARY ACCESS ROAD PLAN)

DRAWN BY: AR | DESIGNED BY: BV | APPROVED BY: TK | SCALE AS SHOWN | REV. NO. 0

KIEWIT PROJECT NO. 21162

DRAWING NO. **C-138**

DATE 06/09/2023

SH.NO. 55 OF

File: P:\PROJECTS\KIE-CHPE\3-DES\02 ROW\SHTS\PS\21162_5_C_136-140.DWG Saved: 6/7/2023 1:14:20 PM Plotted: 6/7/2023 3:44:48 PM Current User: Dafne.Arellano LastSavedBy: Dafne.Arellano

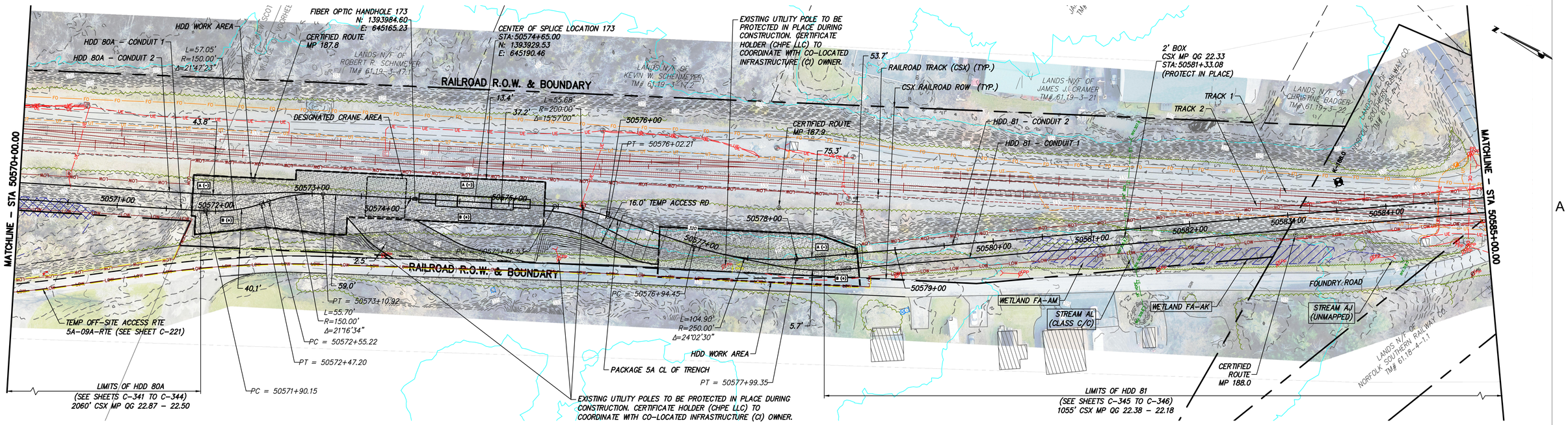

STA. 50570+00.00 TO STA. 50585+00.00 PLAN VIEW

SCALE: 1" = 50'

0 50 100
Scale in feet

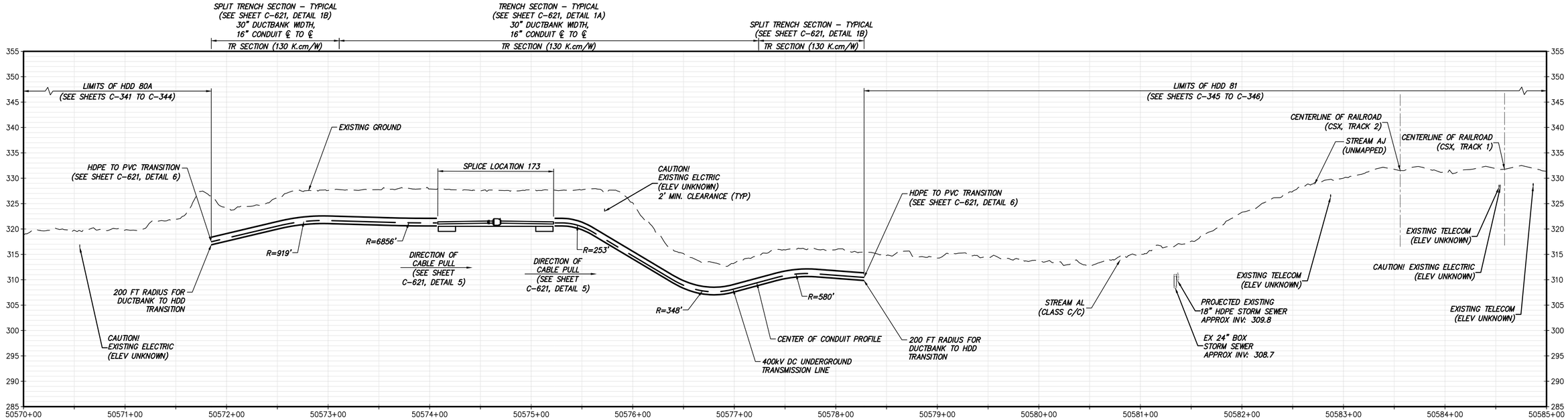

STA. 50570+00.00 TO STA. 50585+00.00 PROFILE

SCALE. H: 1" = 50' V: 1" = 10'

CHPE Champlain Hudson Power Express

Kiewit

STATE OF NEW YORK · THOMAS A. KELLY · 106559 · LICENSED PROFESSIONAL ENGINEER · 2023-06-09

IT IS A VIOLATION OF LAW FOR ANY PERSON, UNLESS THEY ARE ACTING UNDER THE DIRECTION OF A LICENSED PROFESSIONAL ENGINEER, ARCHITECT, LANDSCAPE ARCHITECT OR LAND SURVEYOR TO ALTER AN ITEM IN ANY WAY. IF AN ITEM BEARING THE STAMP OF A LICENSED PROFESSIONAL IS ALTERED, THE ALTERING ENGINEER, ARCHITECT, LANDSCAPE ARCHITECT OR LAND SURVEYOR SHALL STAMP THE DOCUMENT AND INCLUDE THE NOTATION "ALTERED BY" FOLLOWED BY THEIR SIGNATURE, THE DATE OF SUCH ALTERATION, AND A SPECIFIC DESCRIPTION OF THE ALTERATION.

No.	DATE	SUBMITTAL / REVISION DESCRIPTION	DB	APP
0	06/09/2023	ISSUED FOR CONSTRUCTION SUBMISSION	BV	TK

CHAMPLAIN HUDSON POWER EXPRESS

SEGMENT 8 (PACKAGE 5A) - CSX: ROTTERDAM - BETHLEHEM

STA. 50570+00.00 TO STA. 50585+00.00

HVDC CONDUIT PLAN AND PROFILE

(AND TEMPORARY ACCESS ROAD PLAN)

DRAWN BY: AR | DESIGNED BY: BV | APPROVED BY: TK | SCALE AS SHOWN | REV. NO. 0

KIEWIT PROJECT NO. 21162

DRAWING NO. **C-139**

DATE 06/09/2023

SH.NO. 56 OF

File: P:\PROJECTS\VIE-CHPE\3-DES\02 ROW\SHTS\P5\21162_5_C_136-140.DWG Saved: 6/7/2023 1:14:20 PM Plotted: 6/7/2023 3:47:43 PM Current User: Dafne.Arellano LastSavedBy: Dafne.Arellano

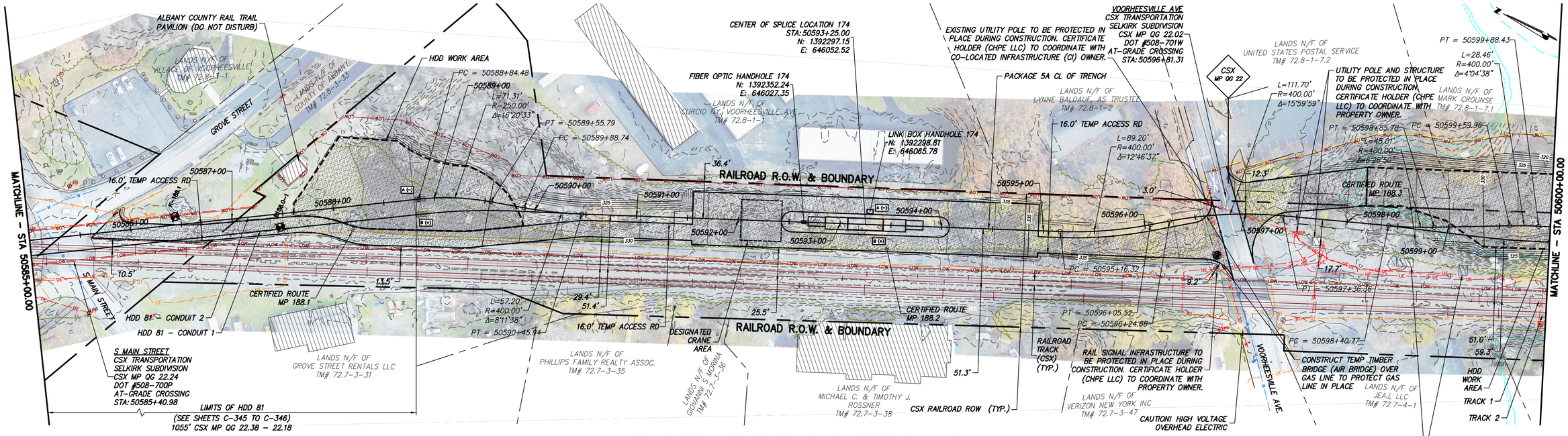

STA. 50585+00.00 TO STA. 50600+00.00 PLAN VIEW

SCALE: 1" = 50'

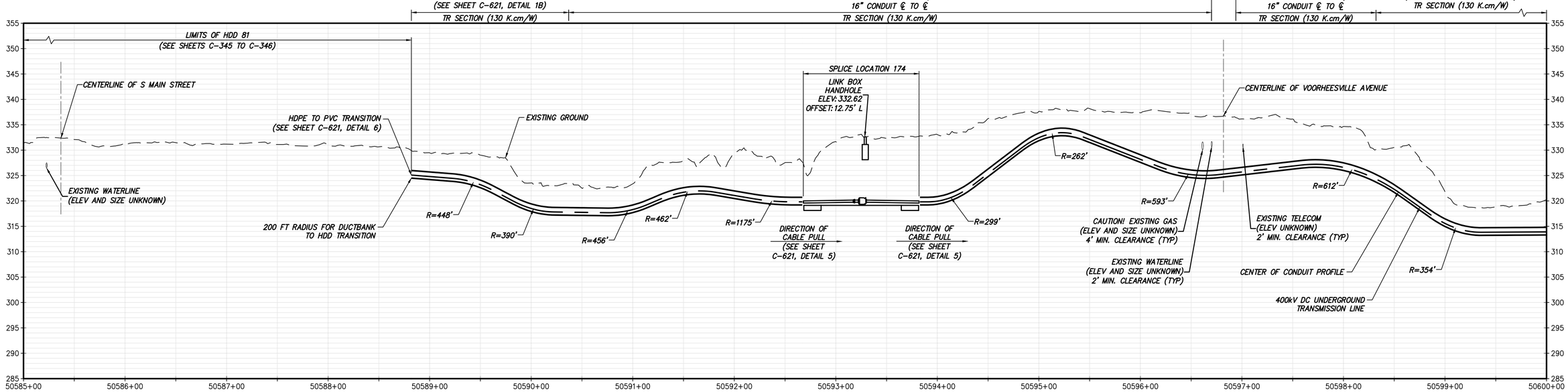

STA. 50585+00.00 TO STA. 50600+00.00 PROFILE

SCALE. H: 1" = 50' V: 1" = 10'

CHPE Champlain Hudson Power Express

Kiewit

STATE OF NEW YORK · THOMAS A. KELLY · 106559 · LICENSED PROFESSIONAL ENGINEER · 2023-06-09

IT IS A VIOLATION OF LAW FOR ANY PERSON, UNLESS THEY ARE ACTING UNDER THE DIRECTION OF A LICENSED PROFESSIONAL ENGINEER, ARCHITECT, LANDSCAPE ARCHITECT OR LAND SURVEYOR TO ALTER AN ITEM IN ANY WAY. IF AN ITEM BEARING THE STAMP OF A LICENSED PROFESSIONAL IS ALTERED, THE ALTERING ENGINEER, ARCHITECT, LANDSCAPE ARCHITECT OR LAND SURVEYOR SHALL STAMP THE DOCUMENT AND INCLUDE THE NOTATION "ALTERED BY" FOLLOWED BY THEIR SIGNATURE, THE DATE OF SUCH ALTERATION, AND A SPECIFIC DESCRIPTION OF THE ALTERATION.

No.	DATE	SUBMITTAL / REVISION DESCRIPTION	DB	APP
0	06/09/2023	ISSUED FOR CONSTRUCTION SUBMISSION	BV	TK

CHAMPLAIN HUDSON POWER EXPRESS

SEGMENT 8 (PACKAGE 5A) - CSX: ROTTERDAM - BETHLEHEM

STA. 50585+00.00 TO STA. 50600+00.00

HVDC CONDUIT PLAN AND PROFILE

(AND TEMPORARY ACCESS ROAD PLAN)

DRAWN BY: AR | DESIGNED BY: BV | APPROVED BY: TK | SCALE: AS SHOWN | REV. NO. 0

KIEWIT PROJECT NO. 21162

DRAWING NO. **C-140**

DATE 06/09/2023 | SH.NO. 57 OF

File: P:\PROJECTS\KIE-CHPE\3-DES\02 RDWY\SHTS\P5\21162_5_C_136-140.DWG Saved: 6/7/2023 1:14:20 PM Plotted: 6/7/2023 3:50:26 PM Current User: Dafne.Arellano LastSavedBy: Dafne.Arellano

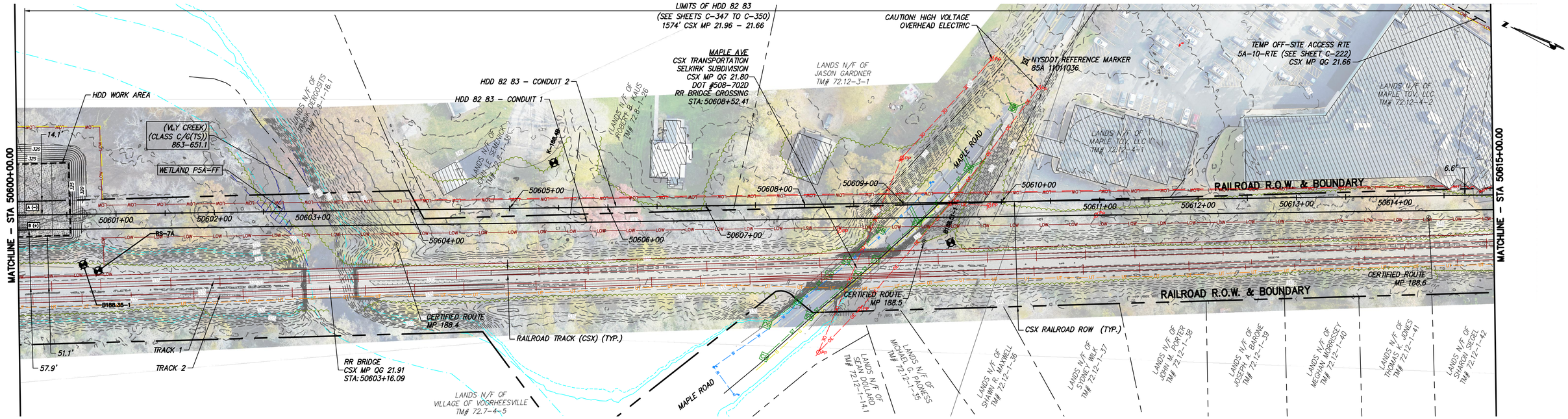

STA. 50600+00.00 TO STA. 50615+00.00 PLAN VIEW

SCALE: 1" = 50'

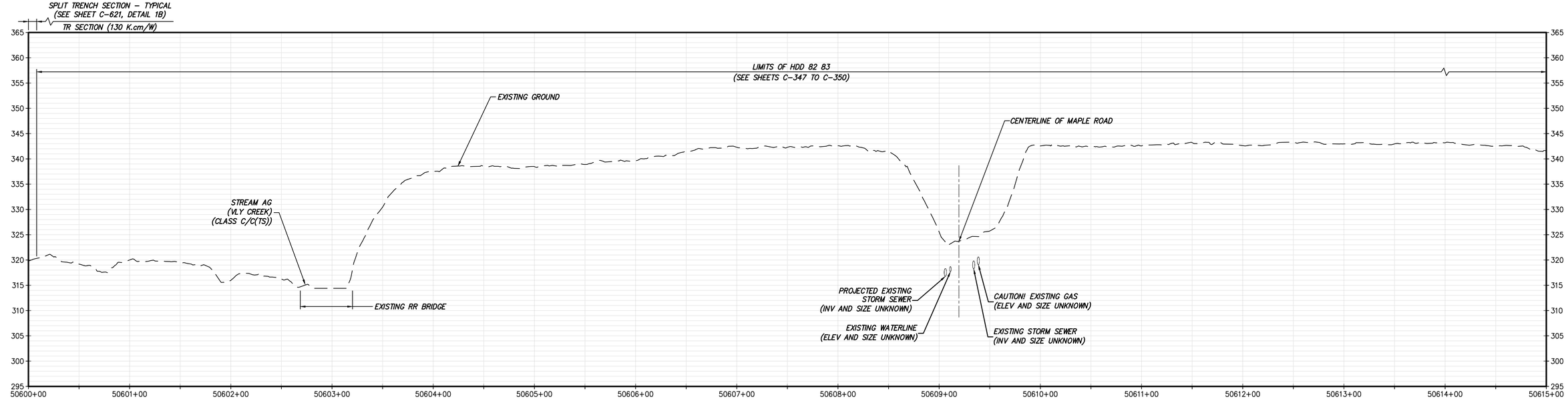

STA. 50600+00.00 TO STA. 50615+00.00 PROFILE

SCALE: H: 1" = 50' V: 1" = 10'

CHPE Champlain Hudson Power Express

Kiewit

STATE OF NEW YORK · THOMAS A. KELLY · 106559 · LICENSED PROFESSIONAL ENGINEER · 2023-06-09

IT IS A VIOLATION OF LAW FOR ANY PERSON, UNLESS THEY ARE ACTING UNDER THE DIRECTION OF A LICENSED PROFESSIONAL ENGINEER, ARCHITECT, LANDSCAPE ARCHITECT OR LAND SURVEYOR TO ALTER AN ITEM IN ANY WAY. IF AN ITEM BEARING THE STAMP OF A LICENSED PROFESSIONAL IS ALTERED, THE ALTERING ENGINEER, ARCHITECT, LANDSCAPE ARCHITECT OR LAND SURVEYOR SHALL STAMP THE DOCUMENT AND INCLUDE THE NOTATION "ALTERED BY" FOLLOWED BY THEIR SIGNATURE, THE DATE OF SUCH ALTERATION, AND A SPECIFIC DESCRIPTION OF THE ALTERATION.

No.	DATE	SUBMITTAL / REVISION DESCRIPTION	DB	APP
0	06/09/2023	ISSUED FOR CONSTRUCTION SUBMISSION	BV	TK

CHAMPLAIN HUDSON POWER EXPRESS

SEGMENT 8 (PACKAGE 5A) - CSX: ROTTERDAM - BETHLEHEM

STA. 50600+00.00 TO STA. 50615+00.00

HVDC CONDUIT PLAN AND PROFILE

(AND TEMPORARY ACCESS ROAD PLAN)

KIEWIT PROJECT NO. 21162

DRAWING NO. C-141

DRAWN BY: AR | DESIGNED BY: BV | APPROVED BY: TK | SCALE AS SHOWN | REV. NO. 0 | DATE 06/09/2023 | SH.NO. 58 OF

File: P:\PROJECTS\KIE-CHPE\3-DES\02 ROW\SHTS\P5\21162_S_C_141-145.DWG Saved: 6/7/2023 7:32:08 PM Plotted: 6/7/2023 8:13:34 PM Current User: Dafne.Arellano LastSavedBy: keren.quinteros

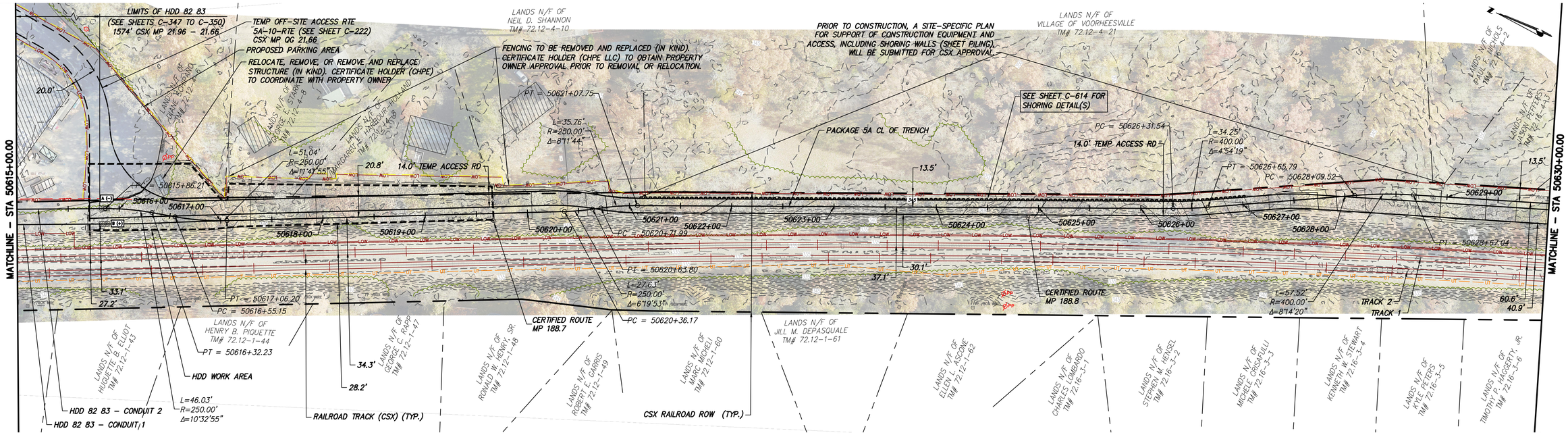

STA. 50615+00.00 TO STA. 50630+00.00 PLAN VIEW

SCALE: 1" = 50'

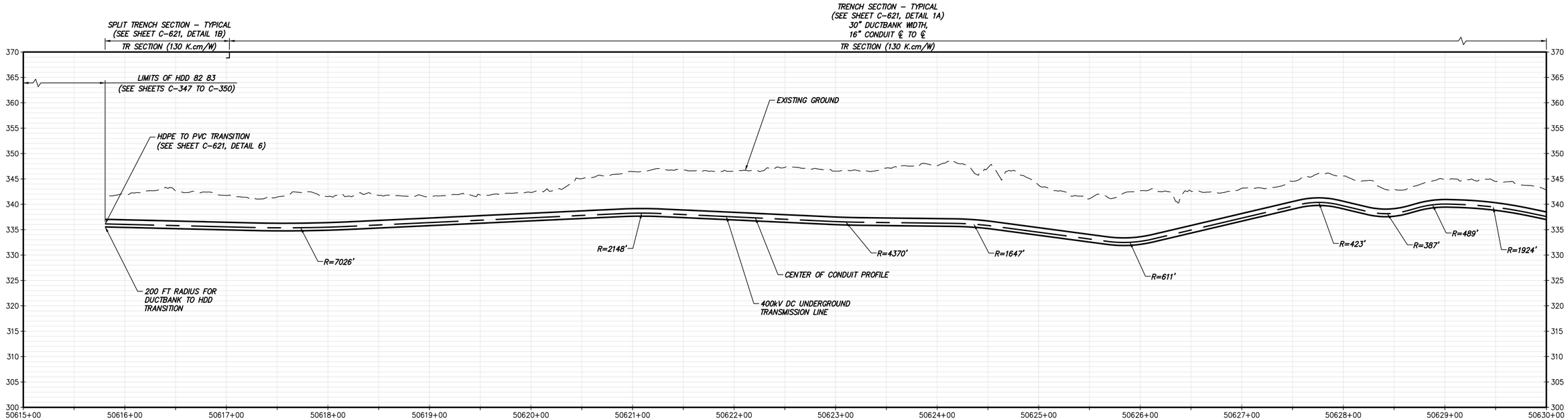

STA. 50615+00.00 TO STA. 50630+00.00 PROFILE

SCALE: H: 1" = 50' V: 1" = 10'

CHPE Champlain Hudson Power Express

Kiewit

STATE OF NEW YORK · THOMAS A. KELLY · 106559 · LICENSED PROFESSIONAL ENGINEER

IT IS A VIOLATION OF LAW FOR ANY PERSON, UNLESS THEY ARE ACTING UNDER THE DIRECTION OF A LICENSED PROFESSIONAL ENGINEER, ARCHITECT, LANDSCAPE ARCHITECT OR LAND SURVEYOR TO ALTER AN ITEM IN ANY WAY. IF AN ITEM BEARING THE STAMP OF A LICENSED PROFESSIONAL IS ALTERED, THE ALTERING ENGINEER, ARCHITECT, LANDSCAPE ARCHITECT OR LAND SURVEYOR SHALL STAMP THE DOCUMENT AND INCLUDE THE NOTATION "ALTERED BY" FOLLOWED BY THEIR SIGNATURE, THE DATE OF SUCH ALTERATION, AND A SPECIFIC DESCRIPTION OF THE ALTERATION.

No.	DATE	SUBMITTAL / REVISION DESCRIPTION	DB	APP
0	06/09/2023	ISSUED FOR CONSTRUCTION SUBMISSION	BV	TK

CHAMPLAIN HUDSON POWER EXPRESS

SEGMENT 8 (PACKAGE 5A) - CSX: ROTTERDAM - BETHLEHEM

STA. 50615+00.00 TO STA. 50630+00.00

HVDC CONDUIT PLAN AND PROFILE

(AND TEMPORARY ACCESS ROAD PLAN)

DRAWN BY: AR | DESIGNED BY: BV | APPROVED BY: TK | SCALE AS SHOWN | REV. NO. 0

KIEWIT PROJECT NO. 21162

DRAWING NO. **C-142**

DATE 06/09/2023

SH.NO. 59 OF

File: P:\PROJECTS\KIE-CHPE\3-DES\02 ROW\SHTS\P5\21162_5_C_141-145.DWG Saved: 6/7/2023 5:35:55 PM Plotted: 6/7/2023 6:04:44 PM Current User: Dafne.Arellano LastSavedBy: keren.quinteros