



Champlain Hudson
Power Express



Kiewit



III Winners Circle, PO Box 5269
Albany, NY 12205-0269
518.453.4500 • www.chacompanies.com

IT IS A VIOLATION OF LAW FOR ANY PERSON, UNLESS THEY ARE ACTING UNDER THE DIRECTION OF A LICENSED PROFESSIONAL ENGINEER, ARCHITECT, LANDSCAPE ARCHITECT OR LAND SURVEYOR TO ALTER AN ITEM IN ANY WAY IF AN ITEM BEARING THE STAMP OF A LICENSED PROFESSIONAL IS ALTERED, THE ALTERING ENGINEER, ARCHITECT, LANDSCAPE ARCHITECT OR LAND SURVEYOR SHALL STAMP THE DOCUMENT AND INCLUDE THE NOTATION "ALTERED BY" FOLLOWED BY THEIR SIGNATURE, THE DATE OF SUCH ALTERATION, AND A SPECIFIC DESCRIPTION OF THE ALTERATION.

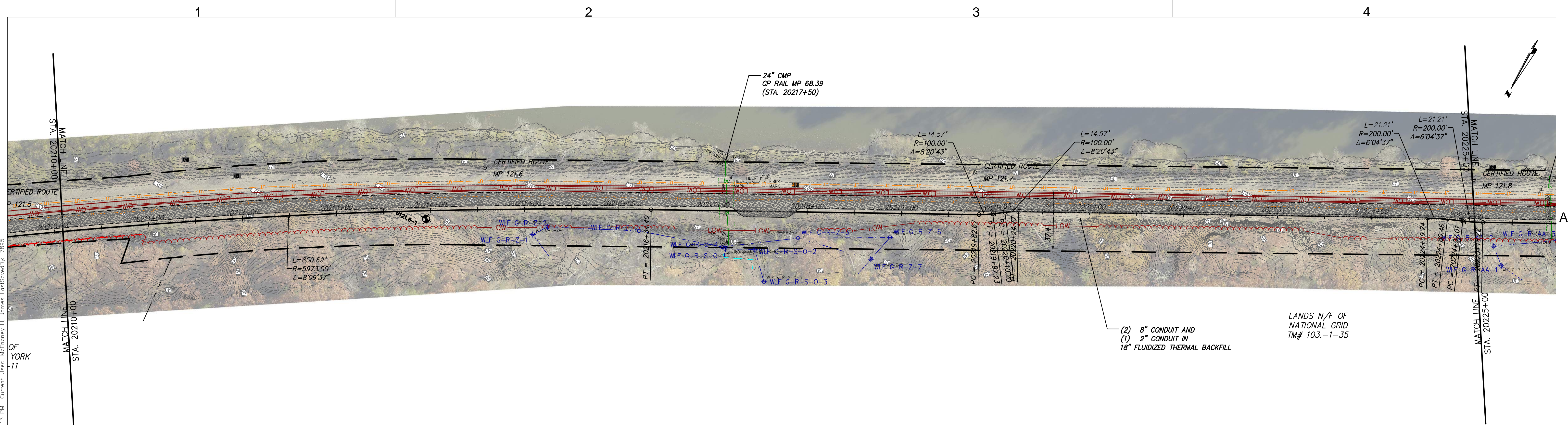
No.	DATE	SUBMITTAL / REVISION DESCRIPTION	DB	APP
D	04/28/2022	60% SUBMISSION	JM	JR
C	03/04/2022	PROGRESS SUBMISSION	JM	JR
B	02/23/2022	PROGRESS SUBMISSION	JM	JR
A	01/28/2022	30% SUBMISSION	JM	JR

CHAMPLAIN HUDSON POWER EXPRESS SEGMENT 3 - PACKAGE 2 - FORT ANN TO KINGSBURY STA. 20195+00 TO STA. 20210+00 PLAN AND PROFILE

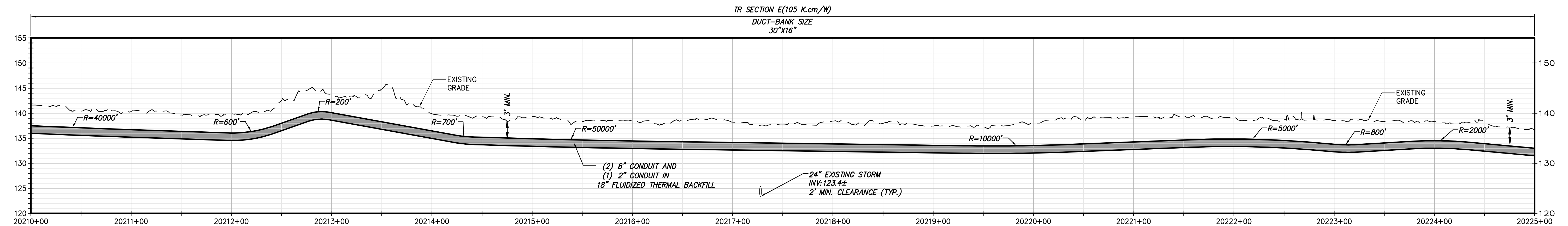
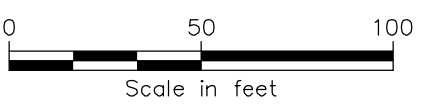
DRAWN BY: xxx DESIGNED BY: xxx APPROVED BY: xxx
SCALE AS NOTED
REV. NO. X

KIEWIT PROJECT NO.
21162
CHA PROJECT NO.
066076
DRAWING NO.
C-114




DATE
03/04/2022
SH.NO.
XXX OF XXX



STA. 20210+00 TO STA. 20225+00 PLAN VIEW
SCALE: 1" = 50'



STA. 20210+00 TO STA. 20225+00 PROFILE VIEW
SCALE: H:1" = 50' V:1" = 10'



III Winners Circle, PO Box 5269
Albany, NY 12205-0269
518.453.4500 • www.chacompanies.com

IT IS A VIOLATION OF LAW FOR ANY PERSON, UNLESS THEY ARE ACTING UNDER THE DIRECTION OF A LICENSED PROFESSIONAL ENGINEER, ARCHITECT, LANDSCAPE ARCHITECT OR LAND SURVEYOR TO ALTER AN ITEM IN ANY WAY IF AN ITEM BEARING THE STAMP OF A LICENSED PROFESSIONAL IS ALTERED, THE ALTERING ENGINEER, ARCHITECT, LANDSCAPE ARCHITECT OR LAND SURVEYOR SHALL STAMP THE DOCUMENT AND INCLUDE THE NOTATION "ALTERED BY" FOLLOWED BY THEIR SIGNATURE, THE DATE OF SUCH ALTERATION, AND A SPECIFIC DESCRIPTION OF THE ALTERATION.

No.	DATE	SUBMITTAL / REVISION DESCRIPTION	DB	APP
D	04/28/2022	60% SUBMISSION	JM	JR
C	03/04/2022	PROGRESS SUBMISSION	JM	JR
B	02/23/2022	PROGRESS SUBMISSION	JM	JR
A	01/28/2022	30% SUBMISSION	JM	JR

CHAMPLAIN HUDSON POWER EXPRESS SEGMENT 3 - PACKAGE 2 - FORT ANN TO KINGSBURY STA. 20210+00 TO STA. 20225+00 PLAN AND PROFILE

DRAWN BY: xxx

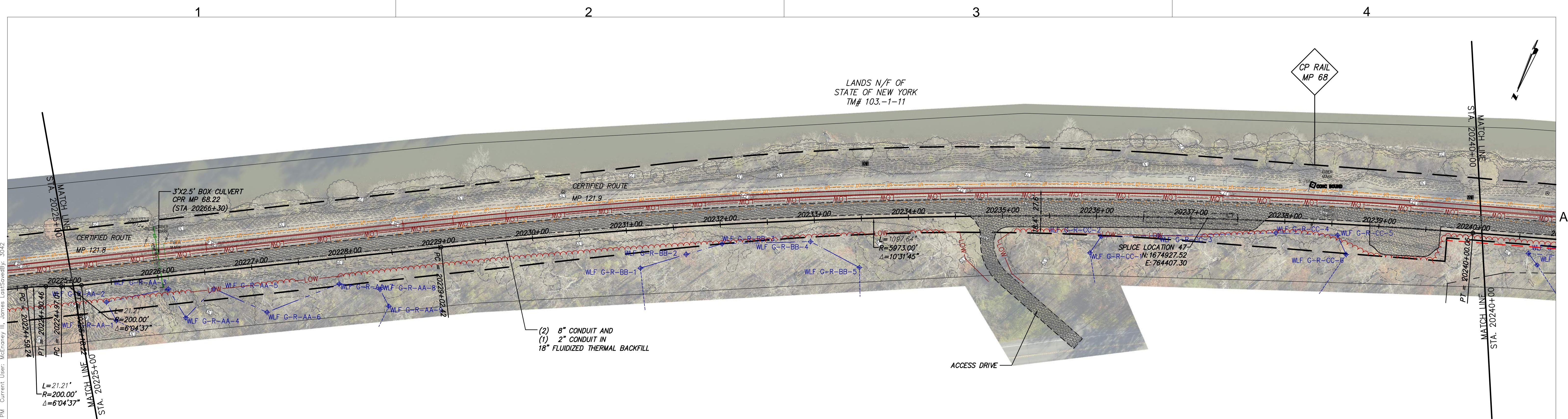
DESIGNED BY: xxx

APPROVED BY: xxx

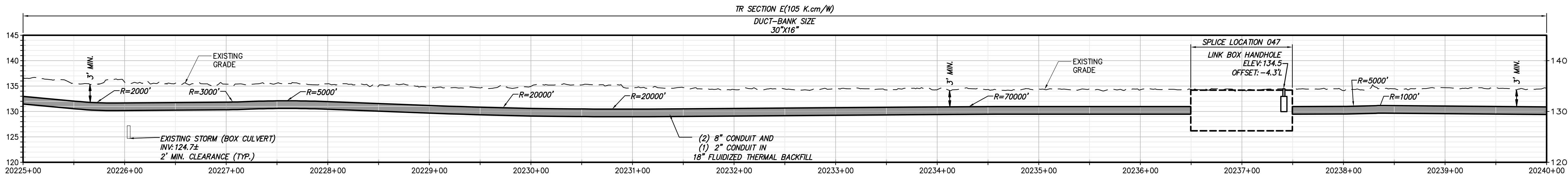
SCALE AS NOTED
REV. NO. X

KIEWIT PROJECT NO.
21162
CHA PROJECT NO.
066076
DRAWING NO.
C-115




DATE
03/04/2022
SH.NO.
XXX OF XXX



STA. 20225+00 TO STA. 20240+00 PLAN VIEW
SCALE: 1" = 50'



STA. 20225+00 TO STA. 20240+00 PROFILE VIEW
SCALE: H:1" = 50' V:1" = 10'



III Winners Circle, PO Box 5269
Albany, NY 12205-0269
518.453.4500 : www.chacompanies.com

IT IS A VIOLATION OF LAW FOR ANY PERSON, UNLESS THEY ARE ACTING UNDER THE DIRECTION OF A LICENSED PROFESSIONAL ENGINEER, ARCHITECT, LANDSCAPE ARCHITECT OR LAND SURVEYOR TO ALTER AN ITEM IN ANY WAY IF AN ITEM BEARING THE STAMP OF A LICENSED PROFESSIONAL IS ALTERED, THE ALTERING ENGINEER, ARCHITECT, LANDSCAPE ARCHITECT OR LAND SURVEYOR SHALL STAMP THE DOCUMENT AND INCLUDE THE NOTATION "ALTERED BY" FOLLOWED BY THEIR SIGNATURE, THE DATE OF SUCH ALTERATION, AND A SPECIFIC DESCRIPTION OF THE ALTERATION.

No.	DATE	SUBMITTAL / REVISION DESCRIPTION	DB	APP
D	04/28/2022	60% SUBMISSION	JM	JR
C	03/04/2022	PROGRESS SUBMISSION	JM	JR
B	02/23/2022	PROGRESS SUBMISSION	JM	JR
A	01/28/2022	30% SUBMISSION	JM	JR

CHAMPLAIN HUDSON POWER EXPRESS SEGMENT 3 - PACKAGE 2 - FORT ANN TO KINGSBURY STA. 20225+00 TO STA. 20240+00 PLAN AND PROFILE

DRAWN BY: xxx

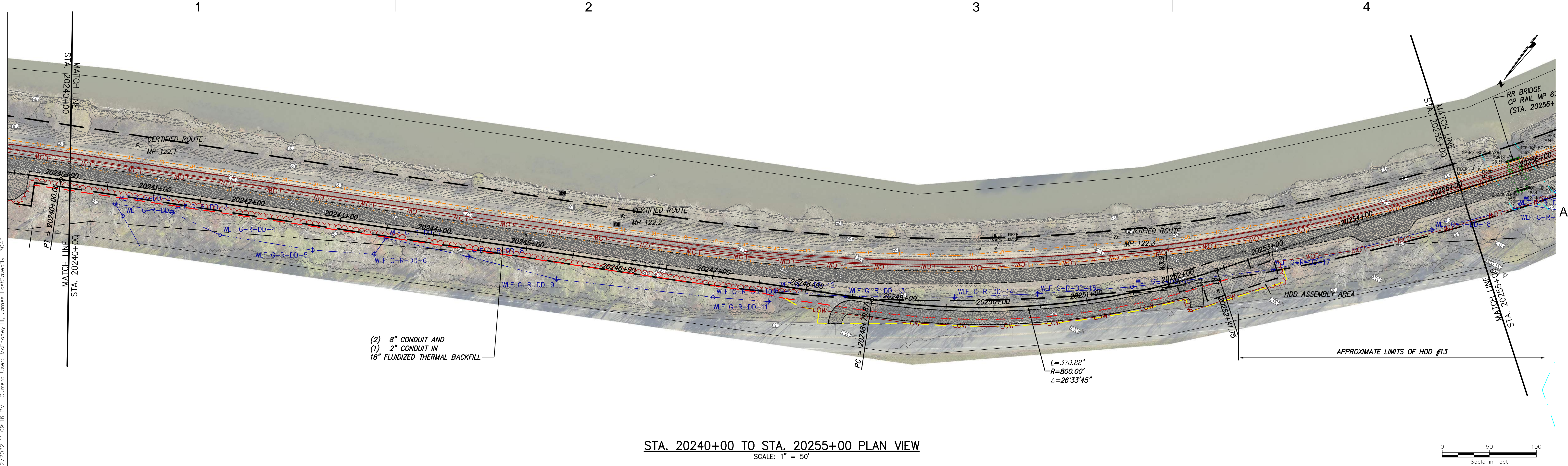
DESIGNED BY: xxx

APPROVED BY: xxx

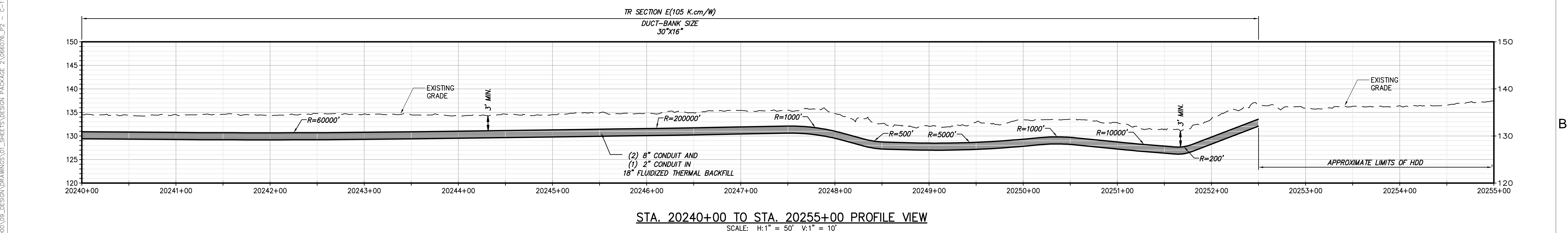
SCALE AS NOTED
REV. NO.

KIEWIT PROJECT NO.
21162
CHA PROJECT NO.
066076
DRAWING NO.
C-116




DATE
03/04/2022
SH.NO.
xxx OF xxx



STA. 20240+00 TO STA. 20255+00 PLAN VIEW
SCALE: 1" = 50'



STA. 20240+00 TO STA. 20255+00 PROFILE VIEW
SCALE: H:1" = 50' V:1" = 10'



III Winners Circle, PO Box 5269
Albany, NY 12205-0269
518.453.4500 : www.chacompanies.com

IT IS A VIOLATION OF LAW FOR ANY PERSON, UNLESS THEY ARE ACTING UNDER THE DIRECTION OF A LICENSED PROFESSIONAL ENGINEER, ARCHITECT, LANDSCAPE ARCHITECT OR LAND SURVEYOR TO ALTER AN ITEM IN ANY WAY IF AN ITEM BEARING THE STAMP OF A LICENSED PROFESSIONAL IS ALTERED, THE ALTERING ENGINEER, ARCHITECT, LANDSCAPE ARCHITECT OR LAND SURVEYOR SHALL STAMP THE DOCUMENT AND INCLUDE THE NOTATION "ALTERED BY" FOLLOWED BY THEIR SIGNATURE, THE DATE OF SUCH ALTERATION, AND A SPECIFIC DESCRIPTION OF THE ALTERATION.

No.	DATE	SUBMITTAL / REVISION DESCRIPTION	DB	APP
D	04/28/2022	60% SUBMISSION	JM	JR
C	03/04/2022	PROGRESS SUBMISSION	JM	JR
B	02/23/2022	PROGRESS SUBMISSION	JM	JR
A	01/26/2022	30% SUBMISSION	JM	JR

CHAMPLAIN HUDSON POWER EXPRESS SEGMENT 3 - PACKAGE 2 - FORT ANN TO KINGSBURY STA. 20240+00 TO STA. 20255+00 PLAN AND PROFILE

DRAWN BY: xxx

DESIGNED BY: xxx

APPROVED BY: xxx

SCALE AS NOTED
REV. NO.

KIEWIT PROJECT NO.
21162

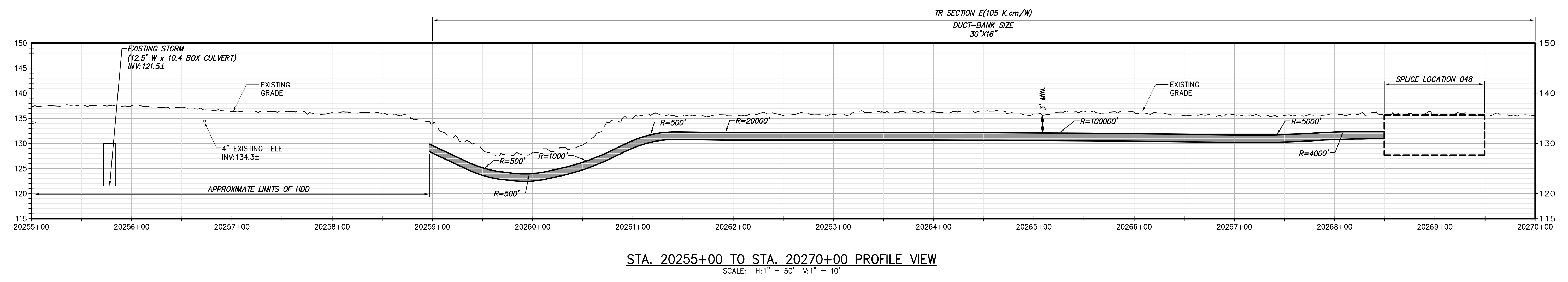
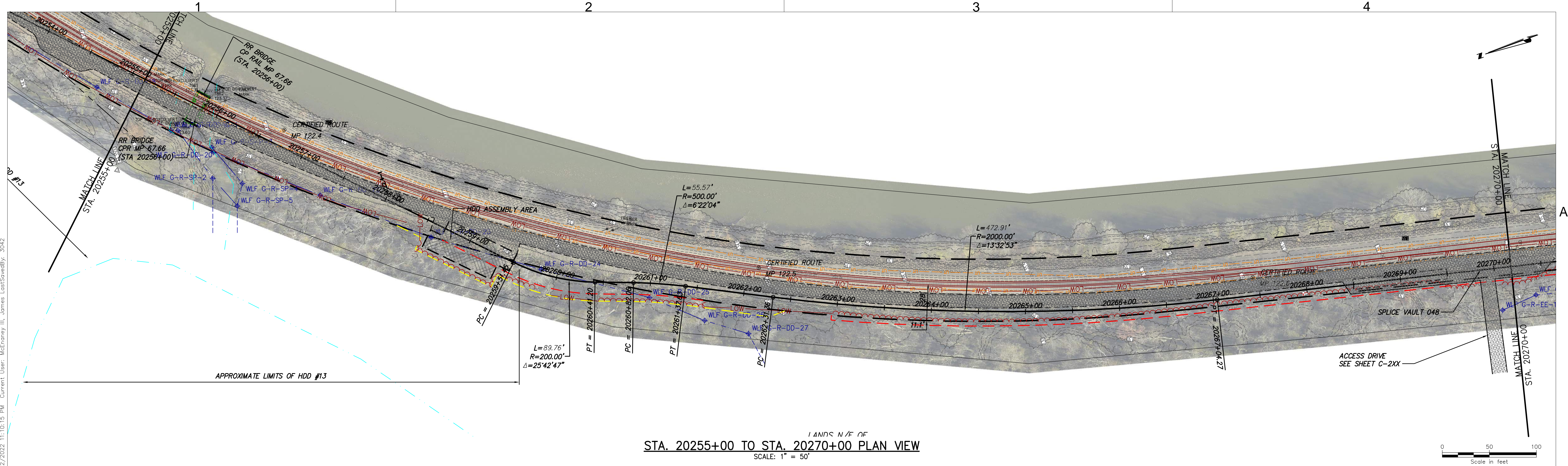
CHA PROJECT NO.
066076

DRAWING NO.
C-117

DATE
03/04/2022

SH.NO.
XXX OF XXX

File: V:\PROJECTS\ANY\6\066076\00\09_DESIGN\DRAWINGS\01_SHEETS\DESIGN PACKAGE 2\066076_P2 - C-116 - C-120.DWG Saved: 5/4/2022 4:57:55 PM Plotted: 6/12/2022 11:10:15 PM Current User: McEnaney III, James LastSavedBy: 3042



IT IS A VIOLATION OF LAW FOR ANY PERSON, UNLESS THEY ARE ACTING UNDER THE DIRECTION OF A LICENSED PROFESSIONAL ENGINEER, ARCHITECT, LANDSCAPE ARCHITECT OR LAND SURVEYOR TO ALTER AN ITEM IN ANY WAY. IF AN ITEM BEARING THE STAMP OF A LICENSED PROFESSIONAL IS ALTERED, THE ALTERING ENGINEER, ARCHITECT, LANDSCAPE ARCHITECT OR LAND SURVEYOR SHALL STAMP THE DOCUMENT AND INCLUDE THE NOTATION "ALTERED BY" FOLLOWED BY THEIR SIGNATURE, THE DATE OF SUCH ALTERATION, AND A SPECIFIC DESCRIPTION OF THE ALTERATION.

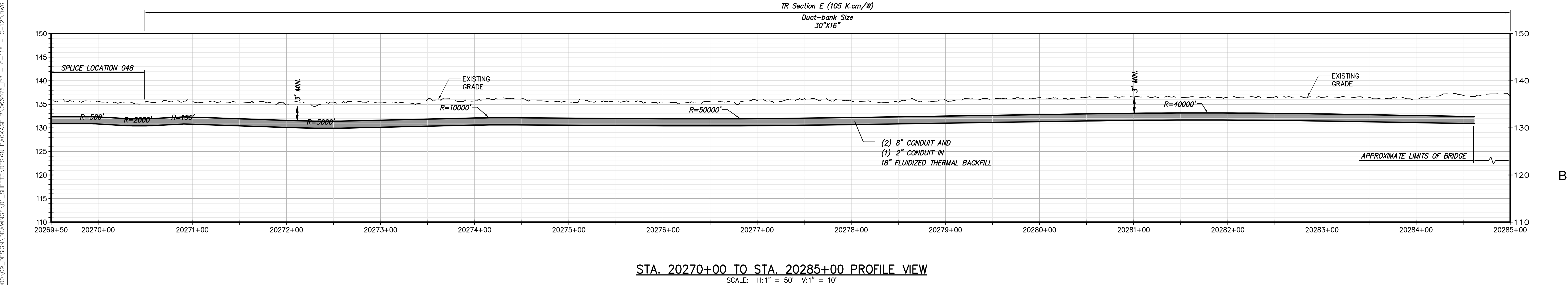
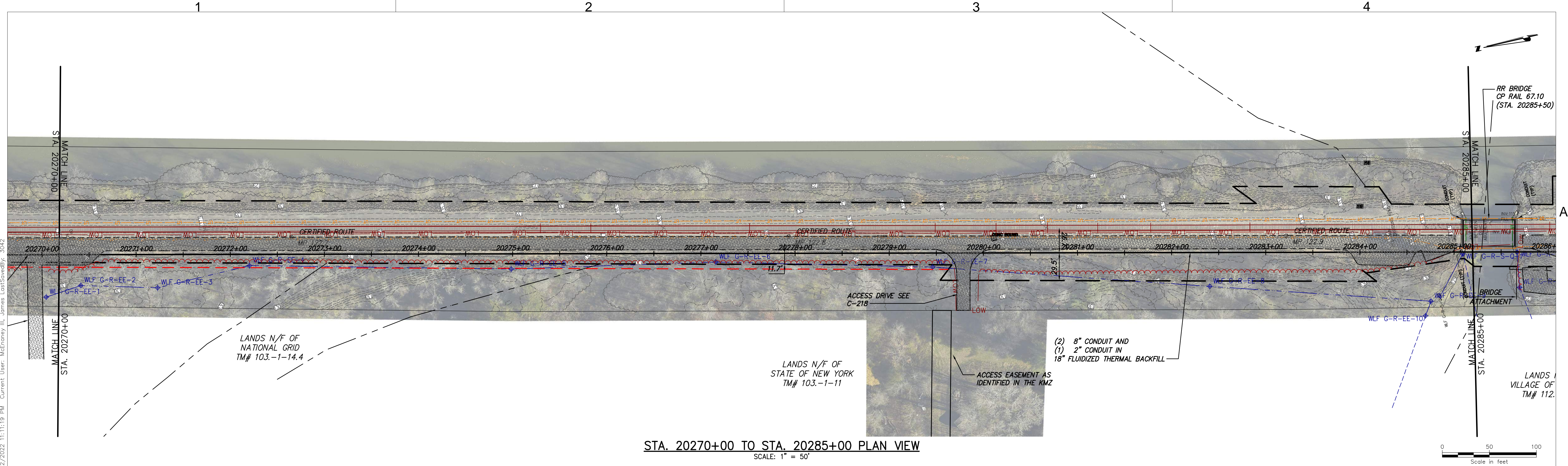
No.	DATE	SUBMITTAL / REVISION DESCRIPTION	DB	APP
D	04/28/2022	60% SUBMISSION	JM	JR
C	03/04/2022	PROGRESS SUBMISSION	JM	JR
B	02/23/2022	PROGRESS SUBMISSION	JM	JR
A	01/28/2022	30% SUBMISSION	JM	JR




CHAMPLAIN HUDSON POWER EXPRESS
SEGMENT 3 - PACKAGE 2 - FORT ANN TO KINGSBURY
STA. 20255+00 TO STA. 20270+00 PLAN AND PROFILE

DRAWN BY: xxxDESIGNED BY: xxxAPPROVED BY: xxx

SCALE AS NOTED
REV. NO. X

KIEWIT PROJECT NO.	21162
CHA PROJECT NO.	066076
DRAWING NO.	C-116
DATE	03/04/2022
SH.NO.	xxx OF xxx





III Winners Circle, PO Box 5269
Albany, NY 12205-0269
518.453.4500 : www.chacompanies.com

IT IS A VIOLATION OF LAW FOR ANY PERSON, UNLESS THEY ARE ACTING UNDER THE DIRECTION OF A LICENSED PROFESSIONAL ENGINEER, ARCHITECT, LANDSCAPE ARCHITECT OR LAND SURVEYOR TO ALTER AN ITEM IN ANY WAY. IF AN ITEM BEARING THE STAMP OF A LICENSED PROFESSIONAL IS ALTERED, THE ALTERING ENGINEER, ARCHITECT, LANDSCAPE ARCHITECT OR LAND SURVEYOR SHALL STAMP THE DOCUMENT AND INCLUDE THE NOTATION "ALTERED BY" FOLLOWED BY THEIR SIGNATURE, THE DATE OF SUCH ALTERATION, AND A SPECIFIC DESCRIPTION OF THE ALTERATION.

No.	DATE	SUBMITTAL / REVISION DESCRIPTION	DB	APP
D	04/28/2022	60% SUBMISSION	JM	JR
C	03/04/2022	PROGRESS SUBMISSION	JM	JR
B	02/23/2022	PROGRESS SUBMISSION	JM	JR
A	01/28/2022	30% SUBMISSION	JM	JR

CHAMPLAIN HUDSON POWER EXPRESS

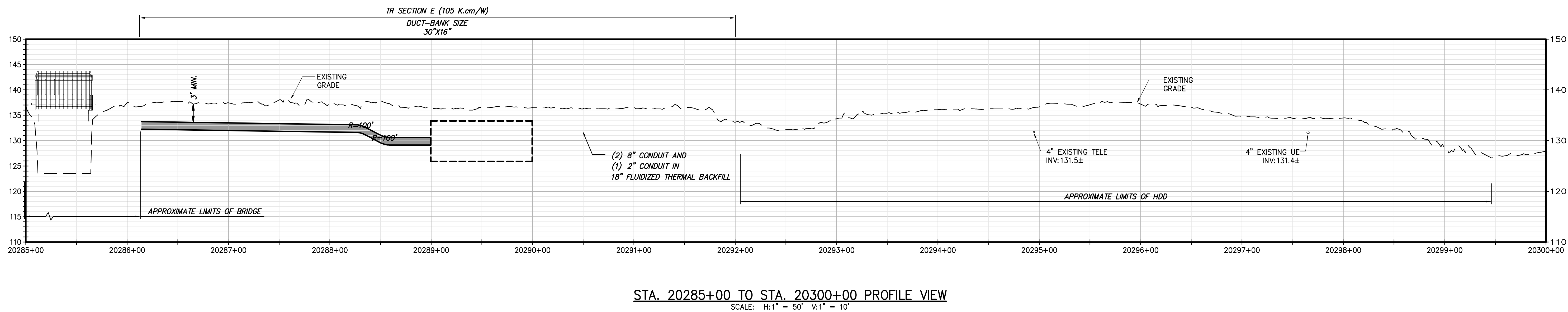
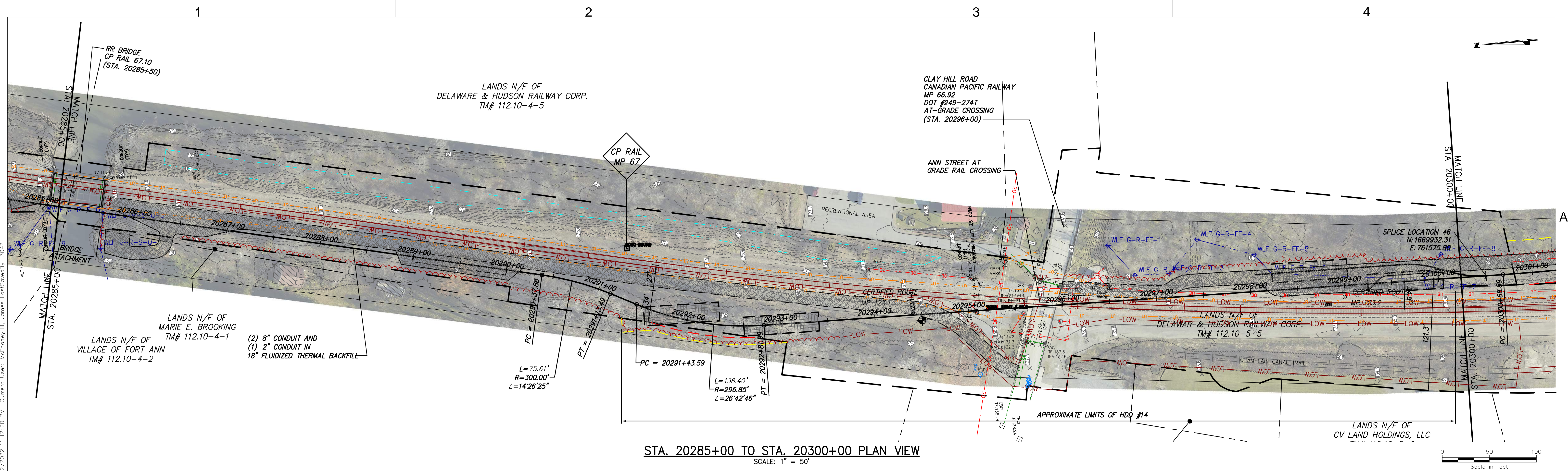
SEGMENT 3 - PACKAGE 2 - FORT ANN TO KINGSBURY


STA. 20270+00 TO STA. 20285+00 PLAN AND PROFILE

DRAWN BY: xxx DESIGNED BY: xxx APPROVED BY: xxx


SCALE AS NOTED
REV. NO. X

KIEWIT PROJECT NO.	
21162	
CHA PROJECT NO.	
068076	
DRAWING NO.	
C-119	
DATE	03/04/2022
SH.NO.	XXX OF XXX






Champlain Hudson
Power Express



Kiewit



III Winners Circle, PO Box 5269
Albany, NY 12205-0269
518.453.4500 | www.chacompanies.com

IT IS A VIOLATION OF LAW FOR ANY PERSON, UNLESS THEY ARE ACTING UNDER THE DIRECTION OF A LICENSED PROFESSIONAL ENGINEER, ARCHITECT, LANDSCAPE ARCHITECT OR LAND SURVEYOR TO ALTER AN ITEM IN ANY WAY IF AN ITEM BEARING THE STAMP OF A LICENSED PROFESSIONAL IS ALTERED, THE ALTERING ENGINEER, ARCHITECT, LANDSCAPE ARCHITECT OR LAND SURVEYOR SHALL STAMP THE DOCUMENT AND INCLUDE THE NOTATION "ALTERED BY" FOLLOWED BY THEIR SIGNATURE, THE DATE OF SUCH ALTERATION, AND A SPECIFIC DESCRIPTION OF THE ALTERATION.

No.	DATE	SUBMITTAL / REVISION DESCRIPTION	DB	APP
D	04/28/2022	60% SUBMISSION	JM	JR
C	03/04/2022	PROGRESS SUBMISSION	JM	JR
B	02/23/2022	PROGRESS SUBMISSION	JM	JR
A	01/28/2022	30% SUBMISSION	JM	JR

CHAMPLAIN HUDSON POWER EXPRESS
SEGMENT 3 - PACKAGE 2 - FORT ANN TO KINGSBURY
STA. 20285+00 TO STA. 20300+00 PLAN AND PROFILE

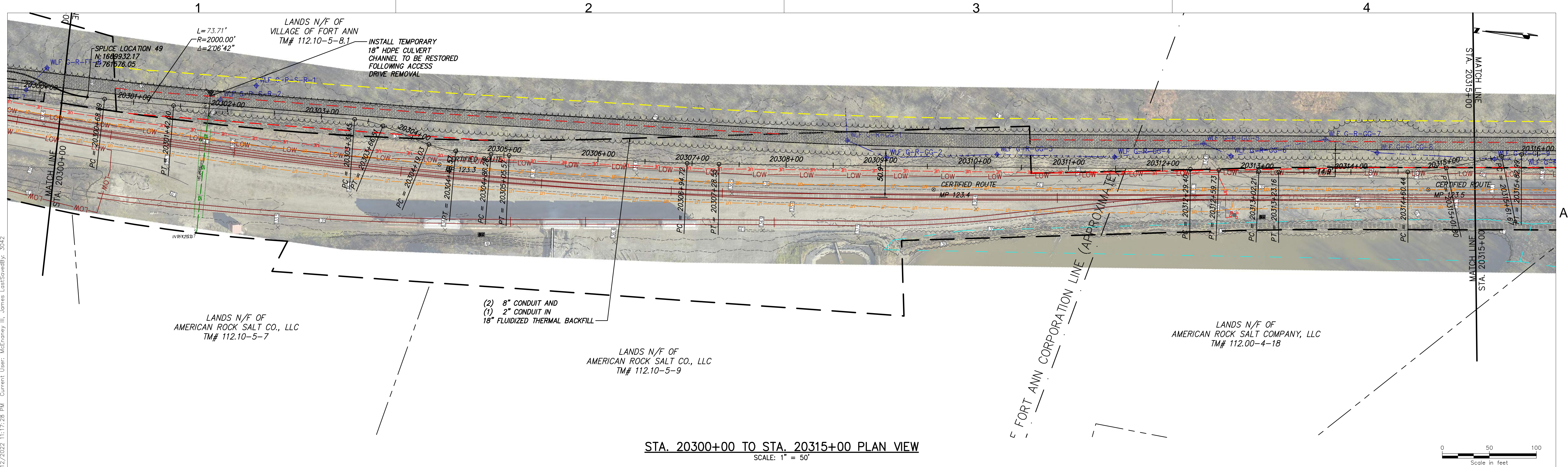
DRAWN BY: xxxDESIGNED BY: xxxAPPROVED BY: xxx

SCALE AS NOTED
REV. NO. X

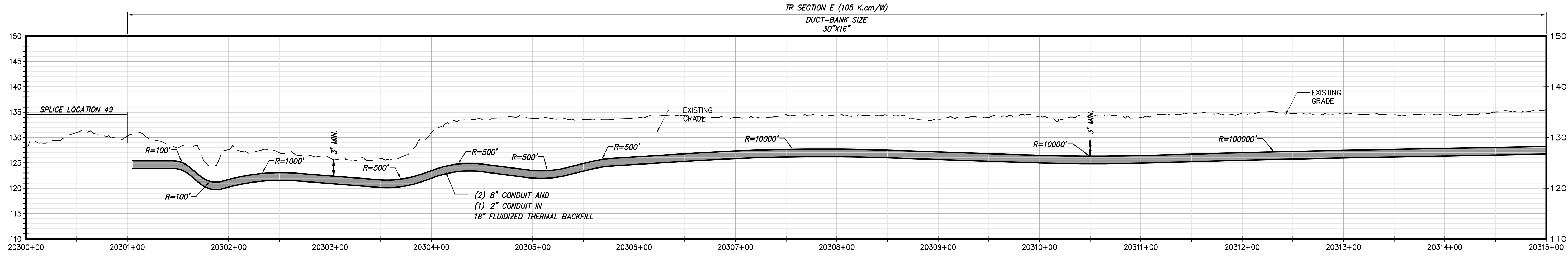
KIEWIT PROJECT NO.
21162
CHA PROJECT NO.
066076
DRAWING NO.
C-120

DATE
03/04/2022
SH.NO.
XXX OF XXX

File: V:\PROJECTS\ANY\6\066076\00\09_DESIGN\DRAWINGS\01_SHEETS\DESIGN PACKAGE 2\066076_P2 - C-121 - C-125.DWG Saved: 5/5/2022 10:13:52 PM Plotted: 6/17/2022 11:17:28 PM Current User: McEnaney III, James LastSavedBy: 3042



STA. 20300+00 TO STA. 20315+00 PLAN VIEW
SCALE: 1" = 50'



STA. 20300+00 TO STA. 20315+00 PROFILE VIEW
SCALE: H:1" = 50' V:1" = 10'



IT IS A VIOLATION OF LAW FOR ANY PERSON, UNLESS THEY ARE ACTING UNDER THE DIRECTION OF A LICENSED PROFESSIONAL ENGINEER, ARCHITECT, LANDSCAPE ARCHITECT OR LAND SURVEYOR TO ALTER AN ITEM IN ANY WAY. IF AN ITEM BEARING THE STAMP OF A LICENSED PROFESSIONAL IS ALTERED, THE ALTERING ENGINEER, ARCHITECT, LANDSCAPE ARCHITECT OR LAND SURVEYOR SHALL STAMP THE DOCUMENT AND INCLUDE THE NOTATION "ALTERED BY" FOLLOWED BY THEIR SIGNATURE, THE DATE OF SUCH ALTERATION, AND A SPECIFIC DESCRIPTION OF THE ALTERATION.

D	04/28/2022	60% SUBMISSION	JM	JR	
C	03/04/2022	PROGRESS SUBMISSION	JM	JR	
B	02/23/2022	PROGRESS SUBMISSION	JM	JR	
A	01/28/2022	30% SUBMISSION	JM	JR	
No.	DATE	SUBMITTAL / REVISION DESCRIPTION	DB	APP	

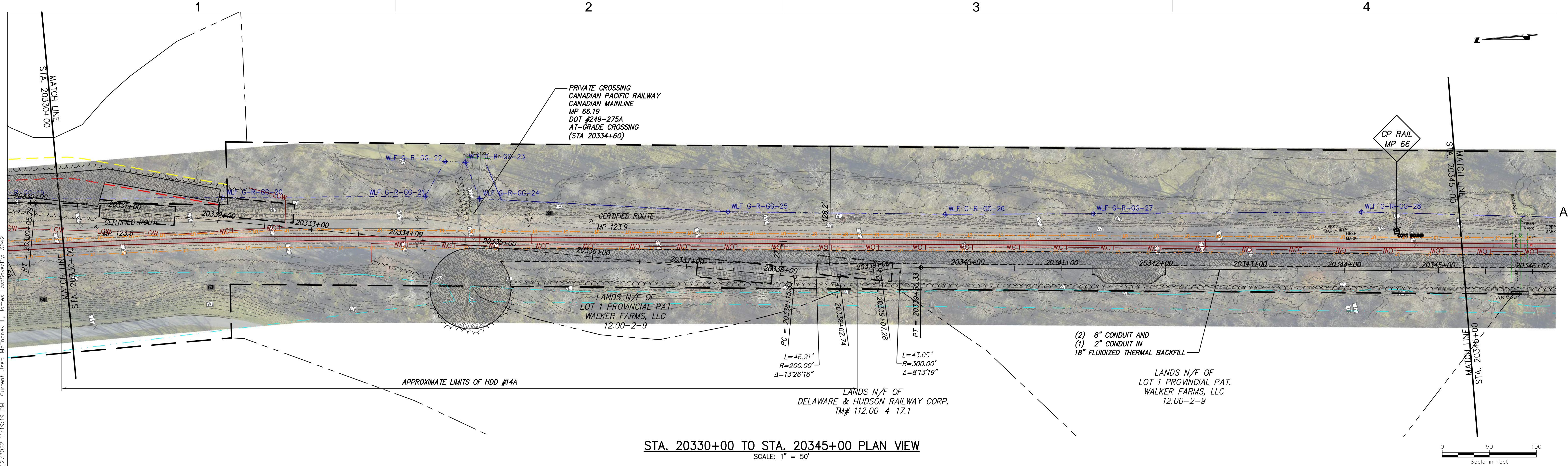
CHAMPLAIN HUDSON POWER EXPRESS
SEGMENT 3 - PACKAGE 2 - FORT ANN TO KINGSBURY
STA. 20300+00 TO STA. 20315+00 PLAN AND PROFILE

DRAWN BY: xxx DESIGNED BY: xxx APPROVED BY: xxx SCALE AS NOTED
REV. NO. X SH.NO. DATE 03/04/2022
XXX OF XXX

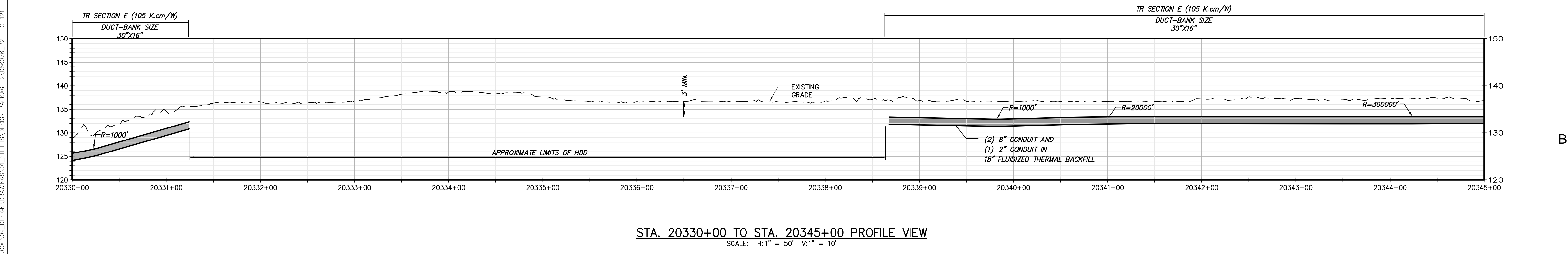
KIEWIT PROJECT NO. 21162
CHA PROJECT NO. 066076
DRAWING NO. C-121




DATE	03/04/2021
SH. NO.	XXX OF XXX




STA. 20330+00 TO STA. 20345+00 PLAN VIEW
SCALE: 1" = 50'




STA. 20330+00 TO STA. 20345+00 PROFILE VIEW
SCALE: H:1" = 50' V:1" = 10'



Champlain Hudson
Power Express





III Winners Circle, PO Box 5269
Albany, NY 12205-0269
518.453.4500 • www.chacompanies.com

IT IS A VIOLATION OF LAW FOR ANY PERSON, UNLESS THEY ARE ACTING UNDER THE DIRECTION OF A LICENSED PROFESSIONAL ENGINEER, ARCHITECT, LANDSCAPE ARCHITECT OR LAND SURVEYOR TO ALTER AN ITEM IN ANY WAY. IF AN ITEM BEARING THE STAMP OF A LICENSED PROFESSIONAL IS ALTERED, THE ALTERING ENGINEER, ARCHITECT, LANDSCAPE ARCHITECT OR LAND SURVEYOR SHALL STAMP THE DOCUMENT AND INCLUDE THE NOTATION "ALTERED BY" FOLLOWED BY THEIR SIGNATURE, THE DATE OF SUCH ALTERATION, AND A SPECIFIC DESCRIPTION OF THE ALTERATION.

No.	DATE	SUBMITTAL / REVISION DESCRIPTION	DB	APP
D	04/28/2022	60% SUBMISSION	JM	JR
C	03/04/2022	PROGRESS SUBMISSION	JM	JR
B	02/23/2022	PROGRESS SUBMISSION	JM	JR
A	01/26/2022	30% SUBMISSION	JM	JR

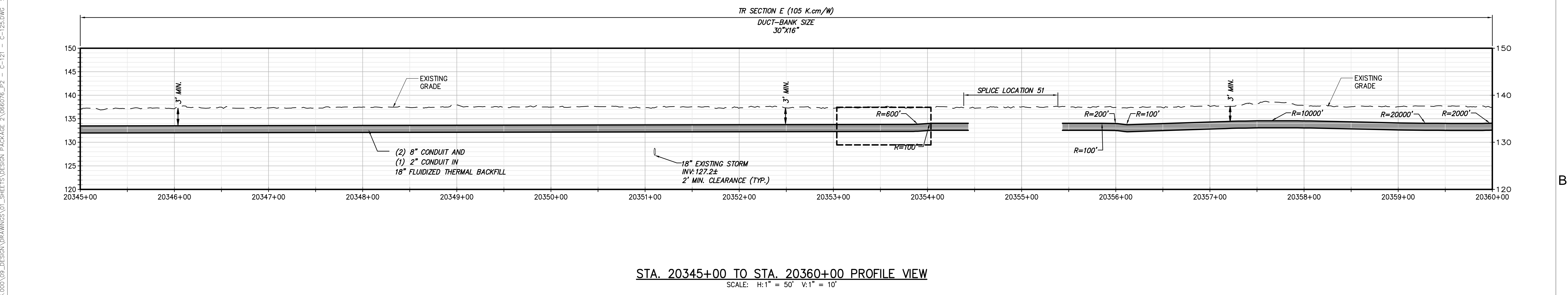
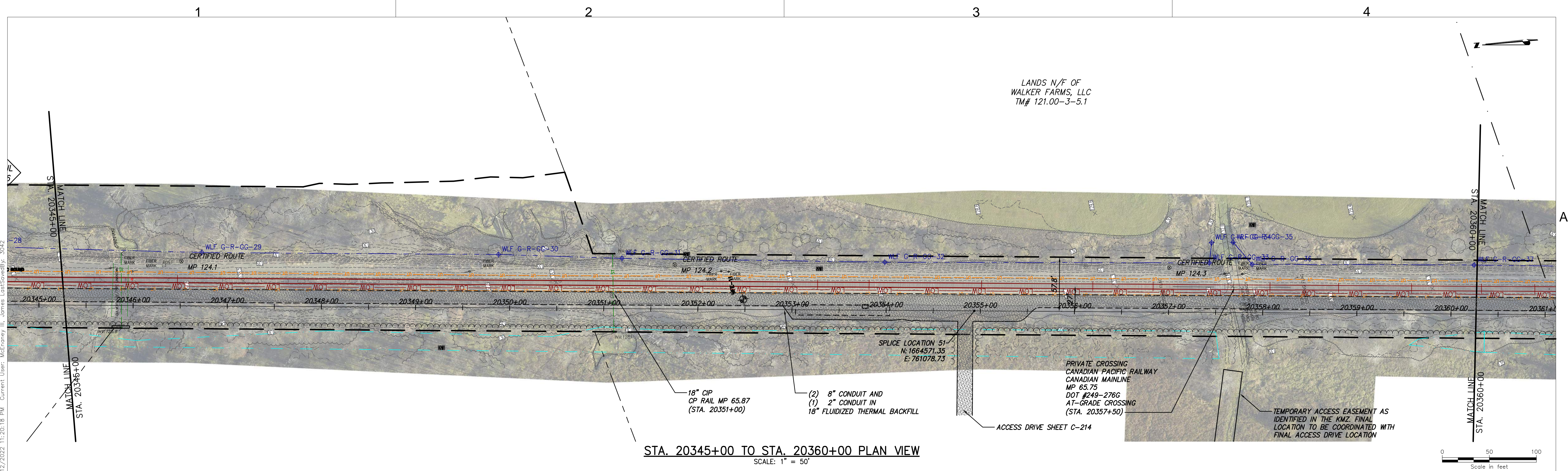
CHAMPLAIN HUDSON POWER EXPRESS
SEGMENT 3 - PACKAGE 2 - FORT ANN TO KINGSBURY
STA. 20330+00 TO STA. 20345+00 PLAN AND PROFILE


DRAWN BY: xxxDESIGNED BY: xxxAPPROVED BY: xxx

SCALE AS NOTED
REV. NO. X


KIEWIT PROJECT NO.
21162
CHA PROJECT NO.
066076
DRAWING NO.
C-123

DATE
03/04/2022
SH.NO.
XXX OF XXX






CHPE
Champlain Hudson
Power Express



Kiewit



CHA
III Winners Circle, PO Box 5269
Albany, NY 12205-0269
518.453.4500 • www.chacompanies.com

IT IS A VIOLATION OF LAW FOR ANY PERSON, UNLESS THEY ARE ACTING UNDER THE DIRECTION OF A LICENSED PROFESSIONAL ENGINEER, ARCHITECT, LANDSCAPE ARCHITECT OR LAND SURVEYOR TO ALTER AN ITEM IN ANY WAY. IF AN ITEM BEARING THE STAMP OF A LICENSED PROFESSIONAL IS ALTERED, THE ALTERING ENGINEER, ARCHITECT, LANDSCAPE ARCHITECT OR LAND SURVEYOR SHALL STAMP THE DOCUMENT AND INCLUDE THE NOTATION "ALTERED BY" FOLLOWED BY THEIR SIGNATURE, THE DATE OF SUCH ALTERATION, AND A SPECIFIC DESCRIPTION OF THE ALTERATION.

No.	DATE	SUBMITTAL / REVISION DESCRIPTION	DB	APP
D	04/28/2022	60% SUBMISSION	JM	JR
C	03/04/2022	PROGRESS SUBMISSION	JM	JR
B	02/23/2022	PROGRESS SUBMISSION	JM	JR
A	01/28/2022	30% SUBMISSION	JM	JR

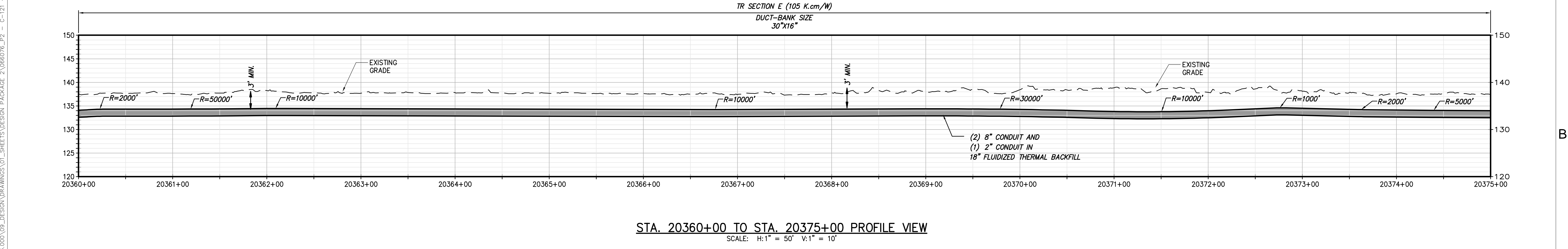
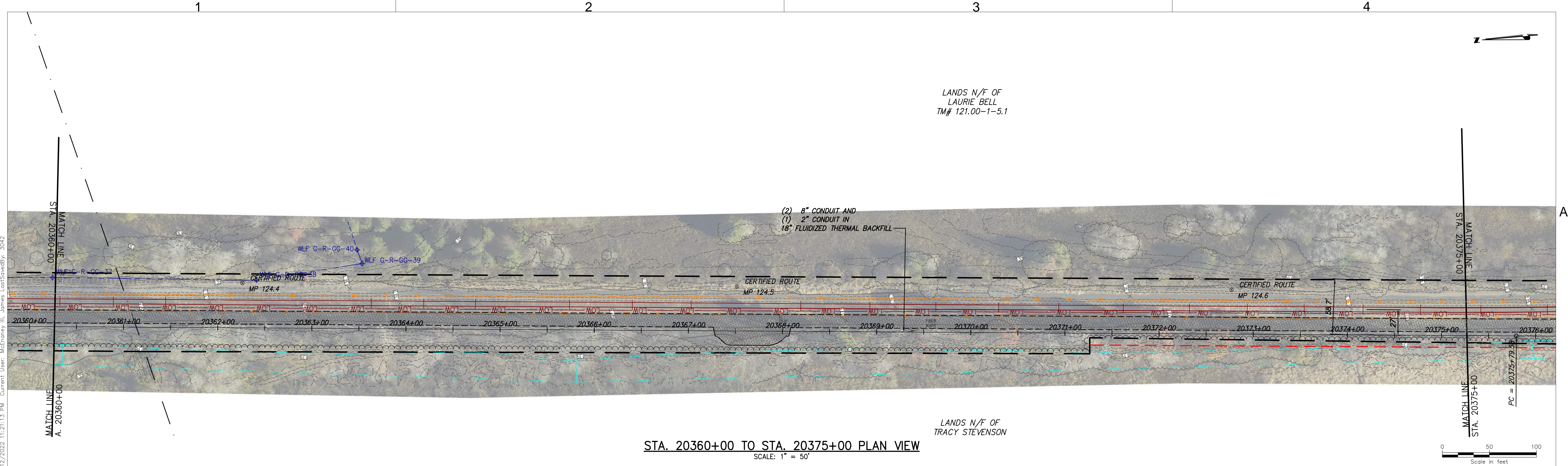
CHAMPLAIN HUDSON POWER EXPRESS
SEGMENT 3 - PACKAGE 2 - FORT ANN TO KINGSBURY
STA. 20345+00 TO STA. 20360+00 PLAN AND PROFILE


DRAWN BY: xxx DESIGNED BY: xxx APPROVED BY: xxx

SCALE AS NOTED
REV. NO. X


KIEWIT PROJECT NO.
21162
CHA PROJECT NO.
066076
DRAWING NO.
C-124

DATE 03/04/2022
SH.NO. XXX OF XXX






Champlain Hudson
Power Express



Kiewit



III Winners Circle, PO Box 5269
Albany, NY 12205-0269
518.453.4500 • www.chacompanies.com

IT IS A VIOLATION OF LAW FOR ANY PERSON, UNLESS THEY ARE ACTING UNDER THE DIRECTION OF A LICENSED PROFESSIONAL ENGINEER, ARCHITECT, LANDSCAPE ARCHITECT OR LAND SURVEYOR TO ALTER AN ITEM IN ANY WAY. IF AN ITEM BEARING THE STAMP OF A LICENSED PROFESSIONAL IS ALTERED, THE ALTERING ENGINEER, ARCHITECT, LANDSCAPE ARCHITECT OR LAND SURVEYOR SHALL STAMP THE DOCUMENT AND INCLUDE THE NOTATION "ALTERED BY" FOLLOWED BY THEIR SIGNATURE, THE DATE OF SUCH ALTERATION, AND A SPECIFIC DESCRIPTION OF THE ALTERATION.

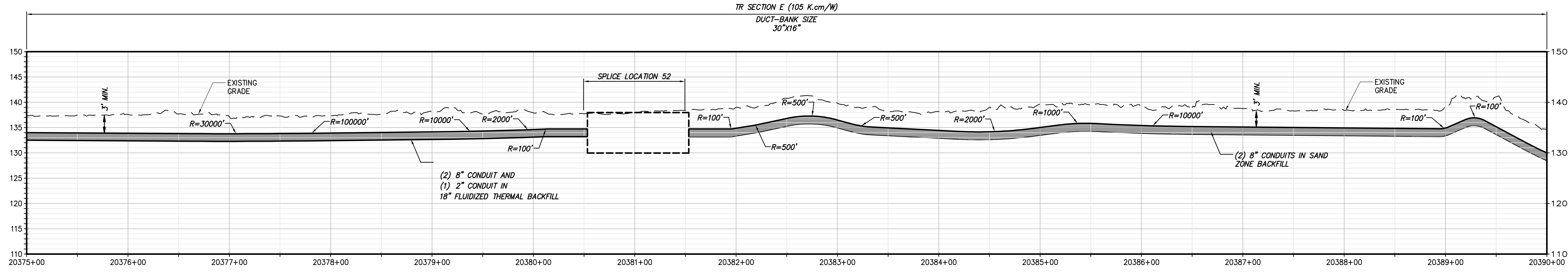
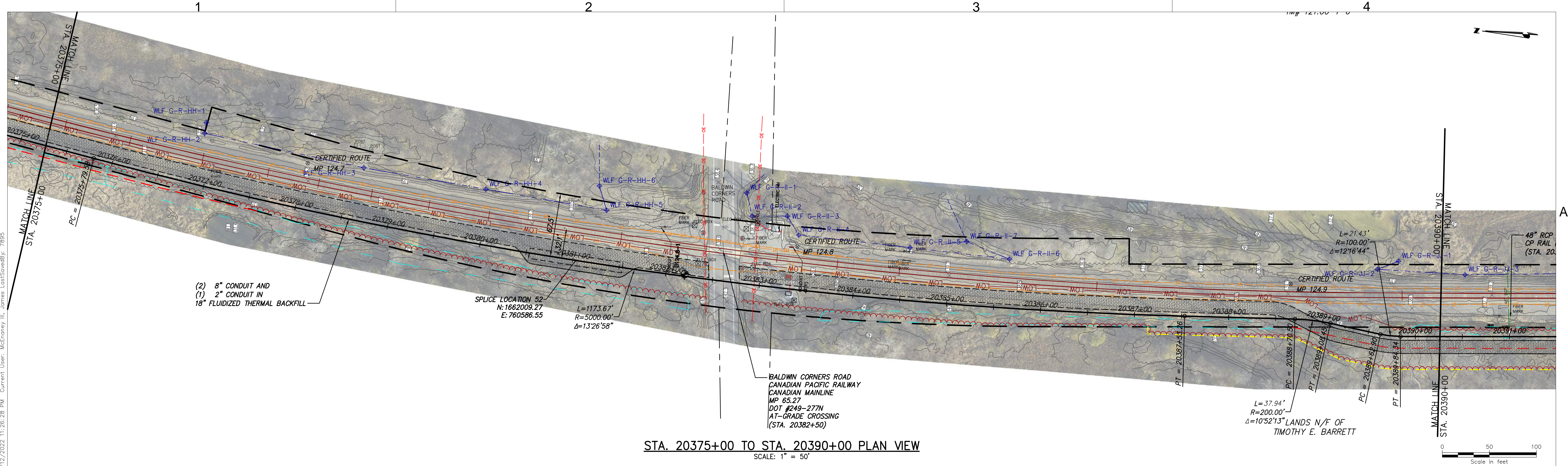
No.	DATE	SUBMITTAL / REVISION DESCRIPTION	DB	APP
D	04/28/2022	60% SUBMISSION	JM	JR
C	03/04/2022	PROGRESS SUBMISSION	JM	JR
B	02/23/2022	PROGRESS SUBMISSION	JM	JR
A	01/28/2022	30% SUBMISSION	JM	JR




CHAMPLAIN HUDSON POWER EXPRESS
SEGMENT 3 - PACKAGE 2 - FORT ANN TO KINGSBURY
STA. 20360+00 TO STA. 20375+00 PLAN AND PROFILE

DRAWN BY: xxx DESIGNED BY: xxx APPROVED BY: xxx SCALE AS NOTED
REV. NO. X SH.NO.

KIEWIT PROJECT NO.
21162
CHA PROJECT NO.
066076
DRAWING NO.
C-125

DATE 03/04/2022
XXX OF XXX





III Winners Circle, PO Box 5269
Albany, NY 12205-0269
518.453.4500 • www.chacompanies.com

IT IS A VIOLATION OF LAW FOR ANY PERSON, UNLESS THEY ARE ACTING UNDER THE DIRECTION OF A LICENSED PROFESSIONAL ENGINEER, ARCHITECT, LANDSCAPE ARCHITECT OR LAND SURVEYOR TO ALTER AN ITEM IN ANY WAY. IF AN ITEM BEARING THE STAMP OF A LICENSED PROFESSIONAL IS ALTERED, THE ALTERING ENGINEER, ARCHITECT, LANDSCAPE ARCHITECT OR LAND SURVEYOR SHALL STAMP THE DOCUMENT AND INCLUDE THE NOTATION "ALTERED BY" FOLLOWED BY THEIR SIGNATURE, THE DATE OF SUCH ALTERATION, AND A SPECIFIC DESCRIPTION OF THE ALTERATION.

No.	DATE	SUBMITTAL / REVISION DESCRIPTION	DB	APP
D	04/28/2022	60% SUBMISSION	JM	JR
C	03/04/2022	PROGRESS SUBMISSION	JM	JR
B	02/23/2022	PROGRESS SUBMISSION	JM	JR
A	01/28/2022	30% SUBMISSION	JM	JR

CHAMPLAIN HUDSON POWER EXPRESS

SEGMENT 3 - PACKAGE 2 - FORT ANN TO KINGSBURY

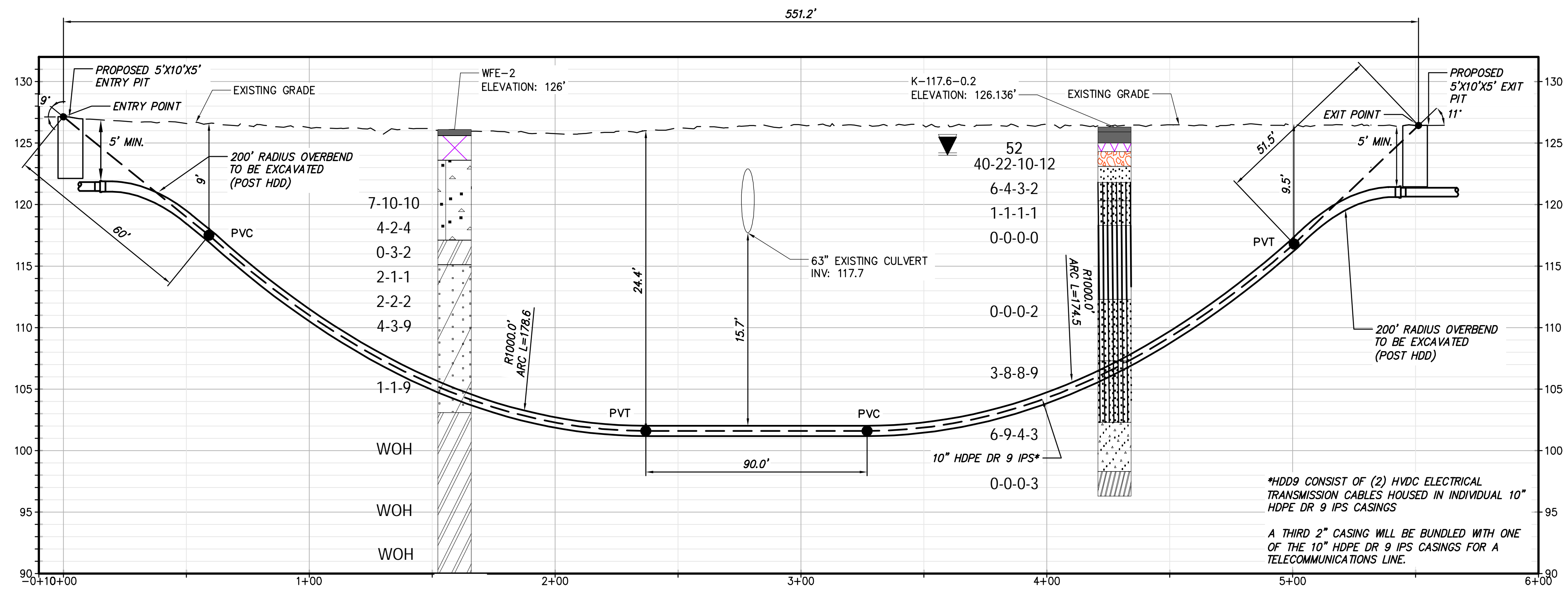
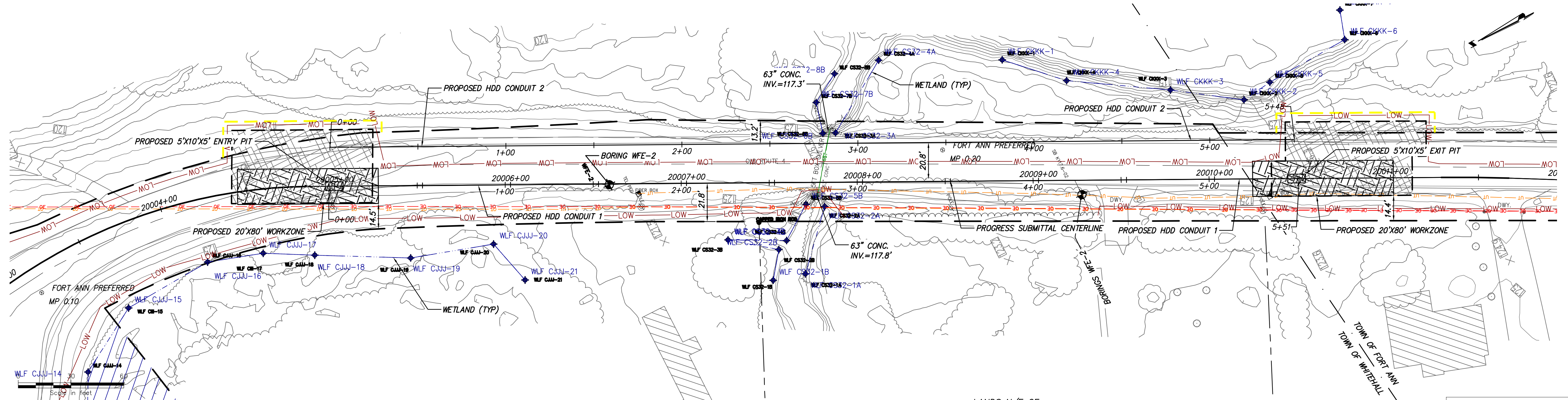
STA. 20375+00 TO STA. 20390+00 PLAN AND PROFILE
























DRAWN BY: xxx DESIGNED BY: xxx APPROVED BY: xxx

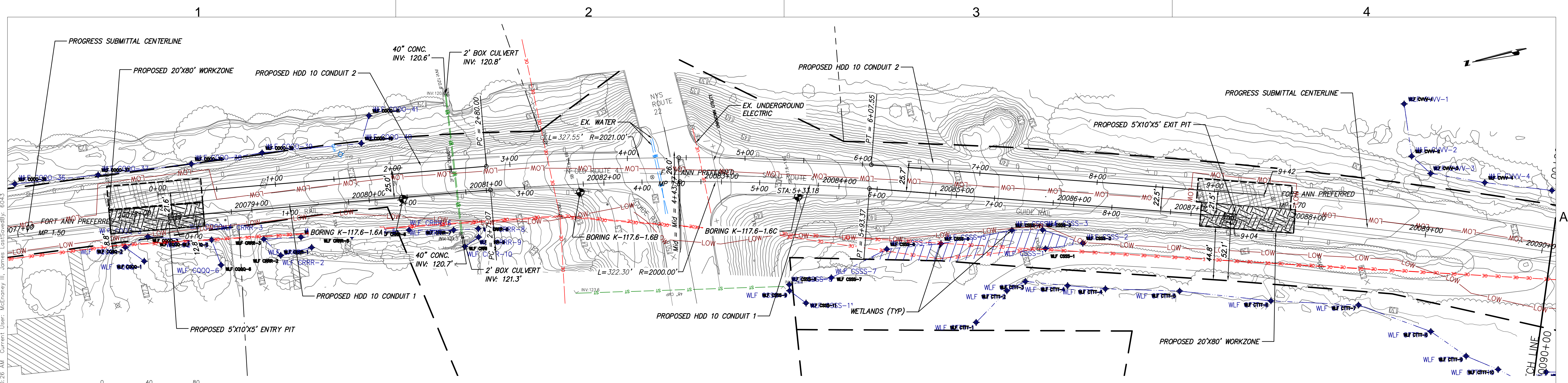
SCALE AS NOTED
REV. NO. X

KIEWIT PROJECT NO. 21162
CHA PROJECT NO. 066076
DRAWING NO. C-126

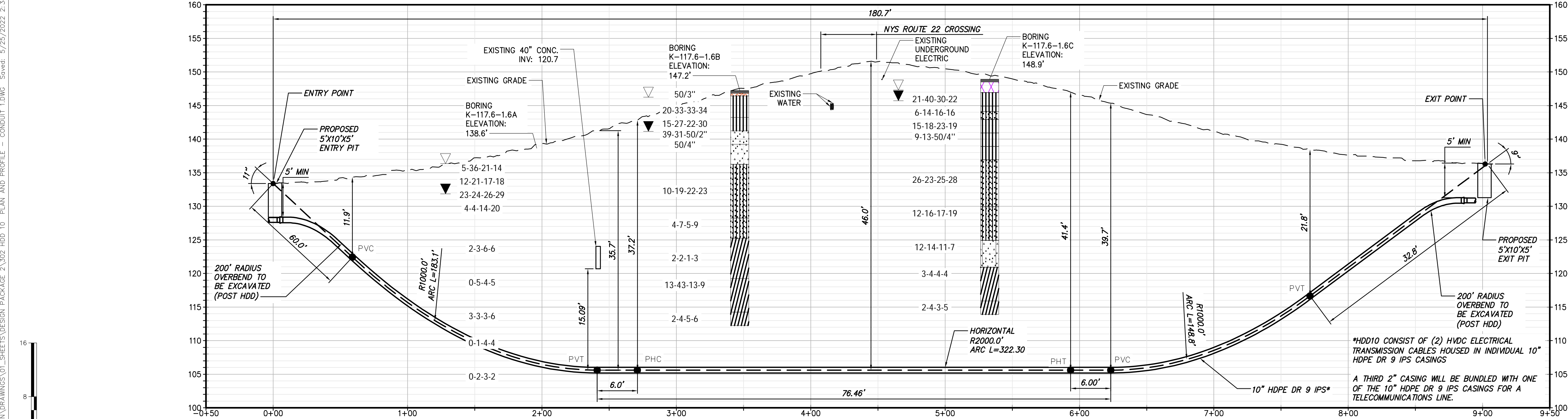
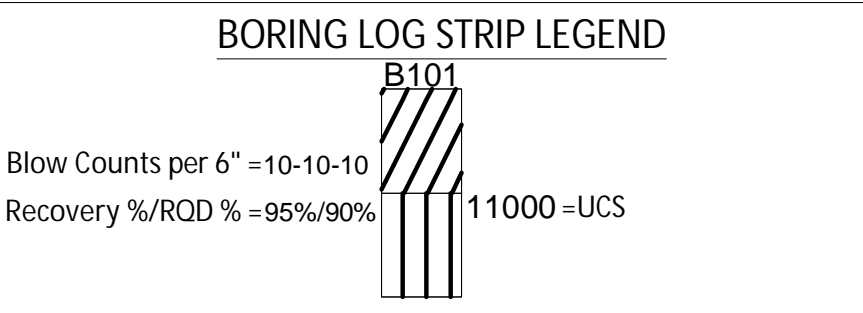
DATE 03/04/2022
SH.NO. XXX OF XXX



Legend		
	ASPHALT	Asphalt
	CHT	Fat CLAY
	CL	Lean CLAY
	CL-ML	SILTY CLAY
	CONCRETE	Concrete
	Fill	Fill
	GC	CLAYEY GRAVEL
	GM	SILTY GRAVEL
	Gneiss	Undefined
	GP	Poorly Graded GRAVEL
	GW	Well Graded GRAVEL
	ML	SILT
	OL	ORGANIC Lean CLAY
	OL/OH	ORGANIC SOIL
	Rock	Undefined
	Sandstone	Sandstone
	SC	CLAYEY SAND
	SC-SM	SILT, CLAYEY SAND
	SHALE	Shale
	SM	SILTY SAND
	SP	Poorly Graded SAND
	SP-SM	Poorly Graded SAND with SILT
	SW	Well graded SAND
	Topsoil	Topsoil
	USGS 708	Gneiss
	USGS 718	Granite 1
	USGS 732	Quartz






PROPOSED HDD 10 PLAN VIEW
CONDUIT 1



PROPOSED HDD 10 PROFILE VIEW
CONDUIT 1

Legend		
	ASPHALT	Asphalt
	CH	Fat CLAY
	CL	Lean CLAY
	CL-ML	SILTY CLAY
	CONCRETE	Concrete
	FILL	Fill
	GC	CLAYEY GRAVEL
	GM	SILTY GRAVEL
	Gneiss	Undefined
	GP	Poorly Graded GRAVEL
	GW	Well Graded GRAVEL
	ML	SILT
	OL	ORGANIC Lean CLAY
	OL/OH	ORGANIC SOIL
	Rock	Undefined
	Sandstone	Sandstone
	SC	CLAYEY SAND
	SC-SM	SILT, CLAYEY SAND
	SHALE	Shale
	SM	SILTY SAND
	SP	Poorly Graded SAND
	SP-SM	Poorly Graded SAND with SILT
	SW	Well graded SAND
	Topsoil	Topsoil
	USGS 708	Gneiss
	USGS 718	Granite 1
	USGS 732	Quartz



III Winners Circle, PO Box 5269
Albany, NY 12205-0269
518.453.4500 • www.chacompanies.com

IT IS A VIOLATION OF LAW FOR ANY PERSON, UNLESS THEY ARE ACTING UNDER THE DIRECTION OF A LICENSED PROFESSIONAL ENGINEER, ARCHITECT, LANDSCAPE ARCHITECT OR LAND SURVEYOR TO ALTER AN ITEM IN ANY WAY IF AN ITEM BEARING THE STAMP OF A LICENSED PROFESSIONAL IS ALTERED, THE ALTERING ENGINEER, ARCHITECT, LANDSCAPE ARCHITECT OR LAND SURVEYOR SHALL STAMP THE DOCUMENT AND INCLUDE THE NOTATION "ALTERED BY" FOLLOWED BY THEIR SIGNATURE, THE DATE OF SUCH ALTERATION, AND A SPECIFIC DESCRIPTION OF THE ALTERATION.

D	04/28/2022	60% SUBMISSION	JM	JR
C	03/04/2022	PROGRESS SUBMISSION	JM	JR
B	02/23/2022	PROGRESS SUBMISSION	JM	JR
A	01/28/2022	30% SUBMISSION	JM	JR
No.	DATE	SUBMITTAL / REVISION DESCRIPTION	DB	APP

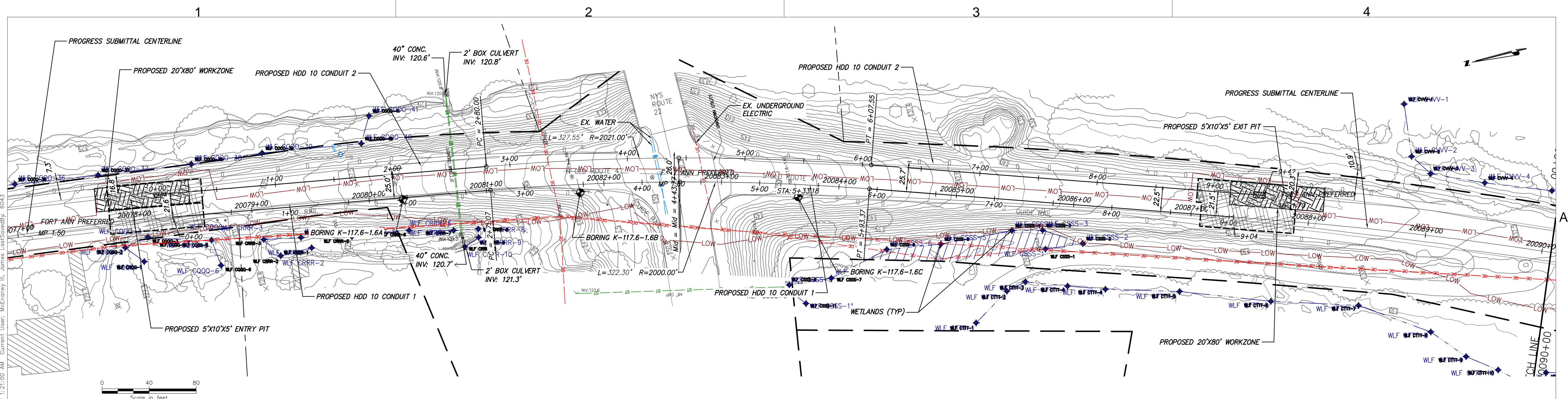
CHAMPLAIN HUDSON POWER EXPRESS
SEGMENT 3 - PACKAGE 2 - FORT ANN TO KINGSBURY
PROPOSED PLAN AND PROFILE - HDD 10
SR 22 CROSSING, CONDUIT 1
FORT ANN, WASHINGTON COUNTY, NY

KIEWIT PROJECT NO. 21162
CHA PROJECT NO. 086076
DRAWING NO. C-302

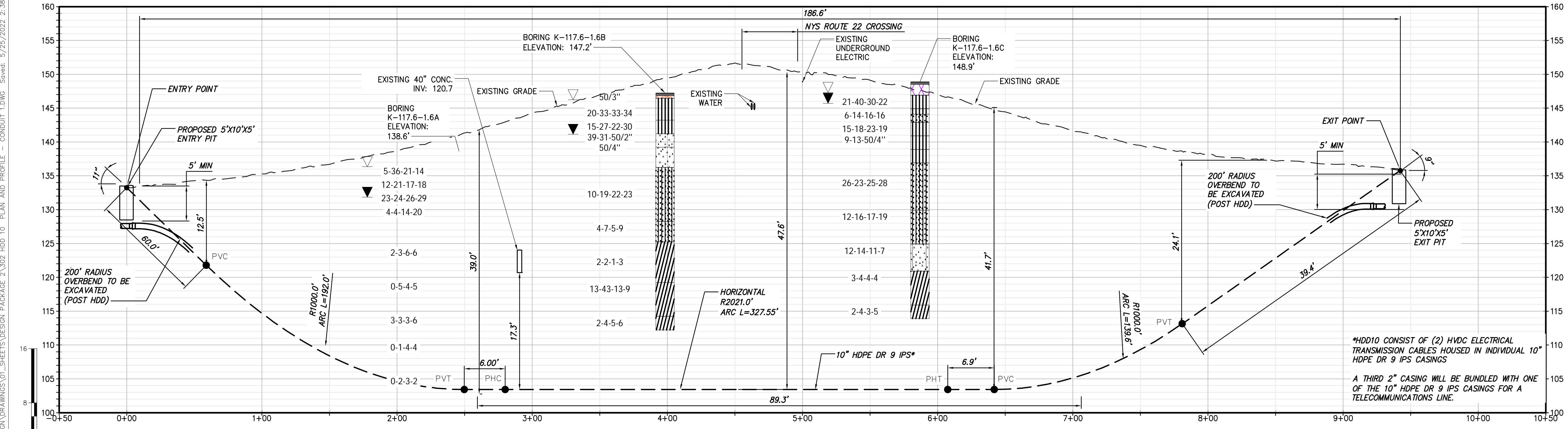
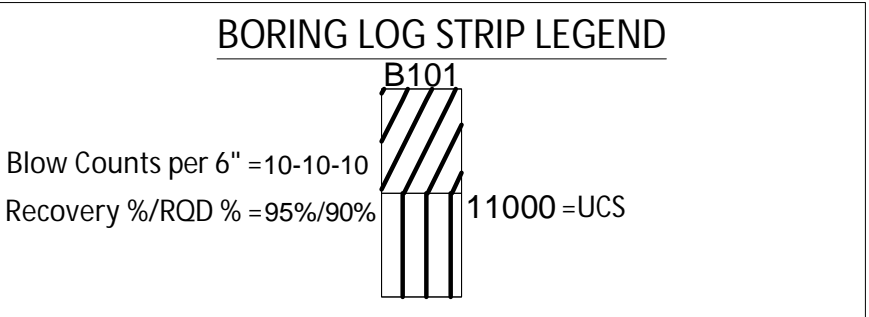
DATE 03/04/2022
SH.NO. XXX OF XXX

DRAWN BY: MCS DESIGNED BY: MCS APPROVED BY: JEO
SCALE AS NOTED
REV. NO. X

File: V:\PROJECTS\ANY\6\066076.00\09_DESIGN\DRAWINGS\01_SHEETS\DESIGN PACKAGE 2\302 HDD 10 PLAN AND PROFILE - CONDUIT 1.DWG Saved: 5/25/2022 2:38:09 PM Plotted: 6/13/2022 1:21:00 AM Current User: McEnaney III, James LastSavedBy: 6043



PROPOSED HDD 10 PLAN VIEW
CONDUIT 2



PROPOSED HDD 10 PROFILE VIEW
CONDUIT 2

Legend		
	ASPHALT	Asphalt
	CH	Fat CLAY
	CL	Lean CLAY
	CL-ML	SILTY CLAY
	CONCRETE	Concrete
	FILL	Fill
	GC	CLAYEY GRAVEL
	GM	SILTY GRAVEL
	Gneiss	Undefined
	GP	Poorly Graded GRAVEL
	GW	Well Graded GRAVEL
	ML	SILT
	OL	ORGANIC Lean CLAY
	OL/OH	ORGANIC SOIL
	Rock	Undefined
	Sandstone	Sandstone
	SC	CLAYEY SAND
	SC-SM	SILT, CLAYEY SAND
	SHALE	Shale
	SM	SILTY SAND
	SP	Poorly Graded SAND
	SP-SM	Poorly Graded SAND with SILT
	SW	Well graded SAND
	Topsoil	Topsoil
	USGS 708	Gneiss
	USGS 718	Granite 1
	USGS 732	Quartz



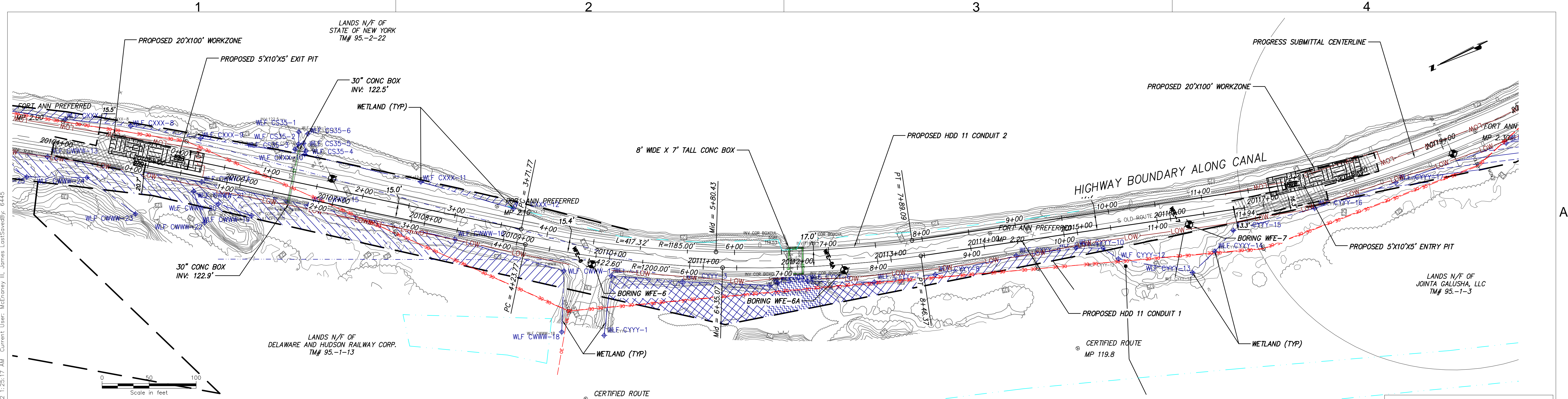
IT IS A VIOLATION OF LAW FOR ANY PERSON, UNLESS THEY ARE ACTING UNDER THE DIRECTION OF A LICENSED PROFESSIONAL ENGINEER, ARCHITECT, LANDSCAPE ARCHITECT OR LAND SURVEYOR TO ALTER AN ITEM IN ANY WAY. IF AN ITEM BEARING THE STAMP OF A LICENSED PROFESSIONAL IS ALTERED, THE ALTERING ENGINEER, ARCHITECT, LANDSCAPE ARCHITECT OR LAND SURVEYOR SHALL STAMP THE DOCUMENT AND INCLUDE THE NOTATION "ALTERED BY" FOLLOWED BY THEIR SIGNATURE, THE DATE OF SUCH ALTERATION, AND A SPECIFIC DESCRIPTION OF THE ALTERATION.

No.	DATE	SUBMITTAL / REVISION DESCRIPTION	DB	APP
D	04/28/2022	60% SUBMISSION	JM	JR
C	03/04/2022	PROGRESS SUBMISSION	JM	JR
B	02/23/2022	PROGRESS SUBMISSION	JM	JR
A	01/28/2022	30% SUBMISSION	JM	JR

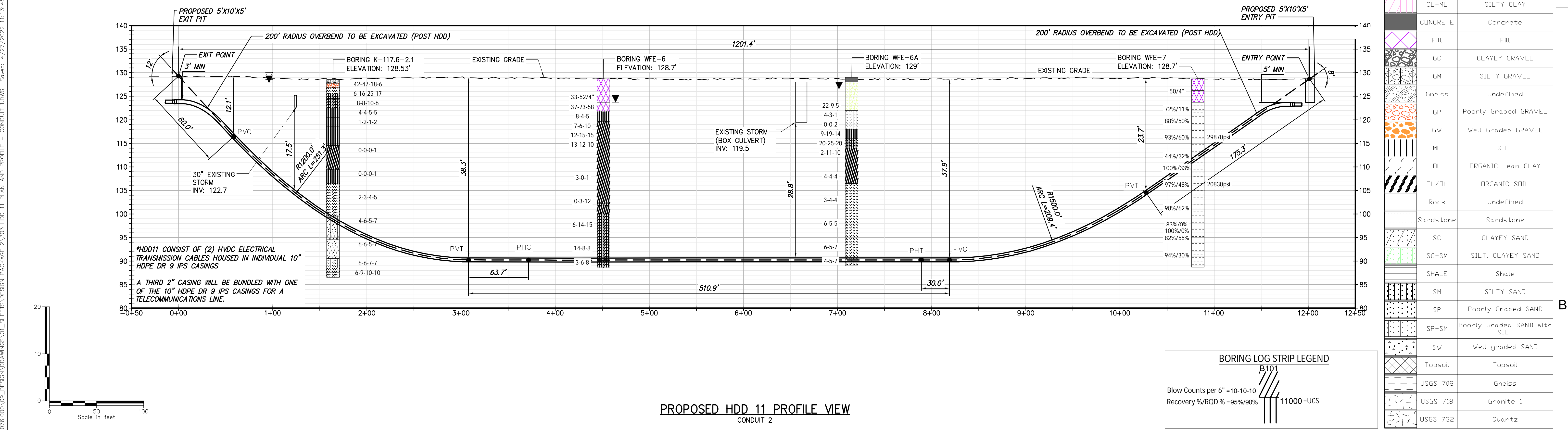
CHAMPLAIN HUDSON POWER EXPRESS
SEGMENT 3 - PACKAGE 2 - FORT ANN TO KINGSBURY
PROPOSED PLAN AND PROFILE - HDD 10
SR 22 CROSSING, CONDUIT 2
FORT ANN, WASHINGTON COUNTY, NY

KIEWIT PROJECT NO. 21162
CHA PROJECT NO. 066076
DRAWING NO. C-302A
DATE 03/04/2022
SH.NO. XXX OF XXX

DRAWN BY: MCS DESIGNED BY: MCS APPROVED BY: JEO SCALE AS NOTED REV. NO. X



PROPOSED HDD 11 PLAN VIEW
CONDUIT 2



PROPOSED HDD 11 PROFILE VIEW
CONDUIT 2

Legend		
	ASPHALT	Asphalt
	CH	Fat CLAY
	CL	Lean CLAY
	CL-ML	SILTY CLAY
	CONCRETE	Concrete
	FILL	Fill
	GC	CLAYEY GRAVEL
	GM	SILTY GRAVEL
	Gneiss	Undefined
	GP	Poorly Graded GRAVEL
	GW	Well Graded GRAVEL
	ML	SILT
	OL	ORGANIC Lean CLAY
	OL/DH	ORGANIC SOIL
	Rock	Undefined
	Sandstone	Sandstone
	SC	CLAYEY SAND
	SC-SM	SILT, CLAYEY SAND
	SHALE	Shale
	SM	SILTY SAND
	SP	Poorly Graded SAND
	SP-SM	Poorly Graded SAND with SILT
	SW	Well graded SAND
	Topsoil	Topsoil
	USGS 708	Gneiss
	USGS 718	Granite 1
	USGS 732	Quartz

Champlain Hudson Power Express

Kiewit

CHA

IT IS A VIOLATION OF LAW FOR ANY PERSON, UNLESS THEY ARE ACTING UNDER THE DIRECTION OF A LICENSED PROFESSIONAL ENGINEER, ARCHITECT, LANDSCAPE ARCHITECT OR LAND SURVEYOR TO ALTER AN ITEM IN ANY WAY IF AN ITEM BEARING THE STAMP OF A LICENSED PROFESSIONAL IS ALTERED, THE ALTERING ENGINEER, ARCHITECT, LANDSCAPE ARCHITECT OR LAND SURVEYOR SHALL STAMP THE DOCUMENT AND INCLUDE THE NOTATION "ALTERED BY" FOLLOWED BY THEIR SIGNATURE, THE DATE OF SUCH ALTERATION, AND A SPECIFIC DESCRIPTION OF THE ALTERATION.

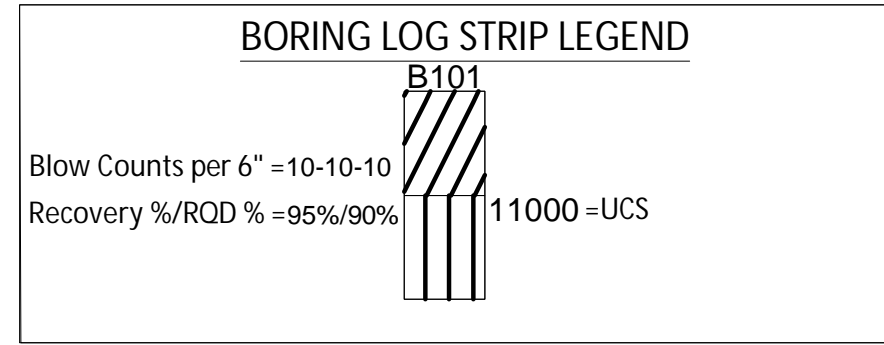
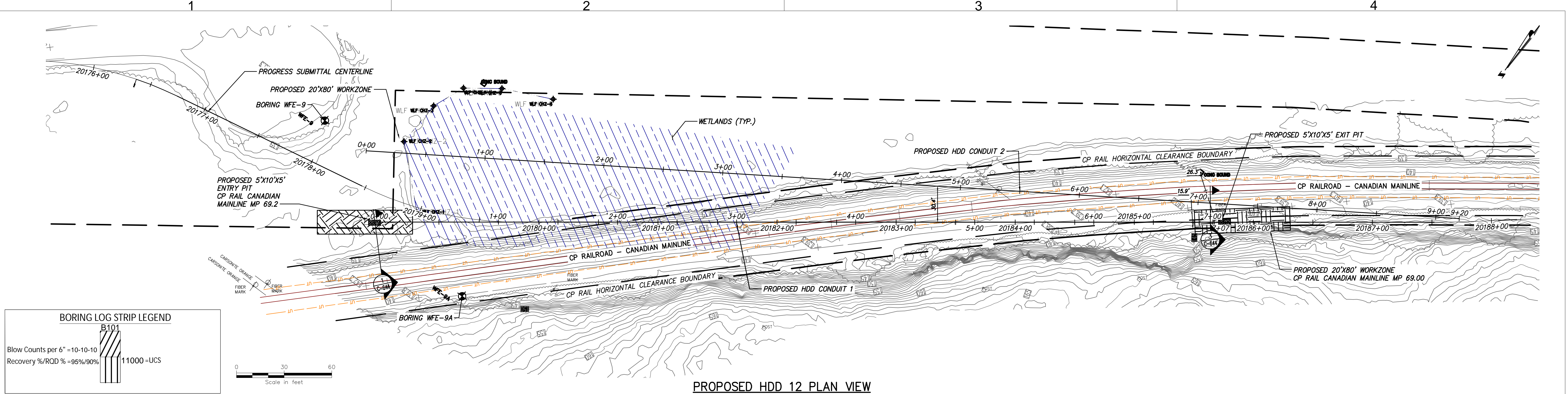
No.	DATE	SUBMITTAL / REVISION DESCRIPTION	DB	APP
D	04/28/2022	60% SUBMISSION	JM	JR
C	03/04/2022	PROGRESS SUBMISSION	JM	JR
B	02/23/2022	PROGRESS SUBMISSION	JM	JR
A	01/28/2022	30% SUBMISSION	JM	JR

CHAMPLAIN HUDSON POWER EXPRESS
SEGMENT 3 - PACKAGE 2 - FORT ANN TO KINGSBURY
PROPOSED PLAN AND PROFILE - HDD11
BOX CULVERT CROSSING, CONDUIT 2
FORT ANN, WASHINGTON COUNTY, NY

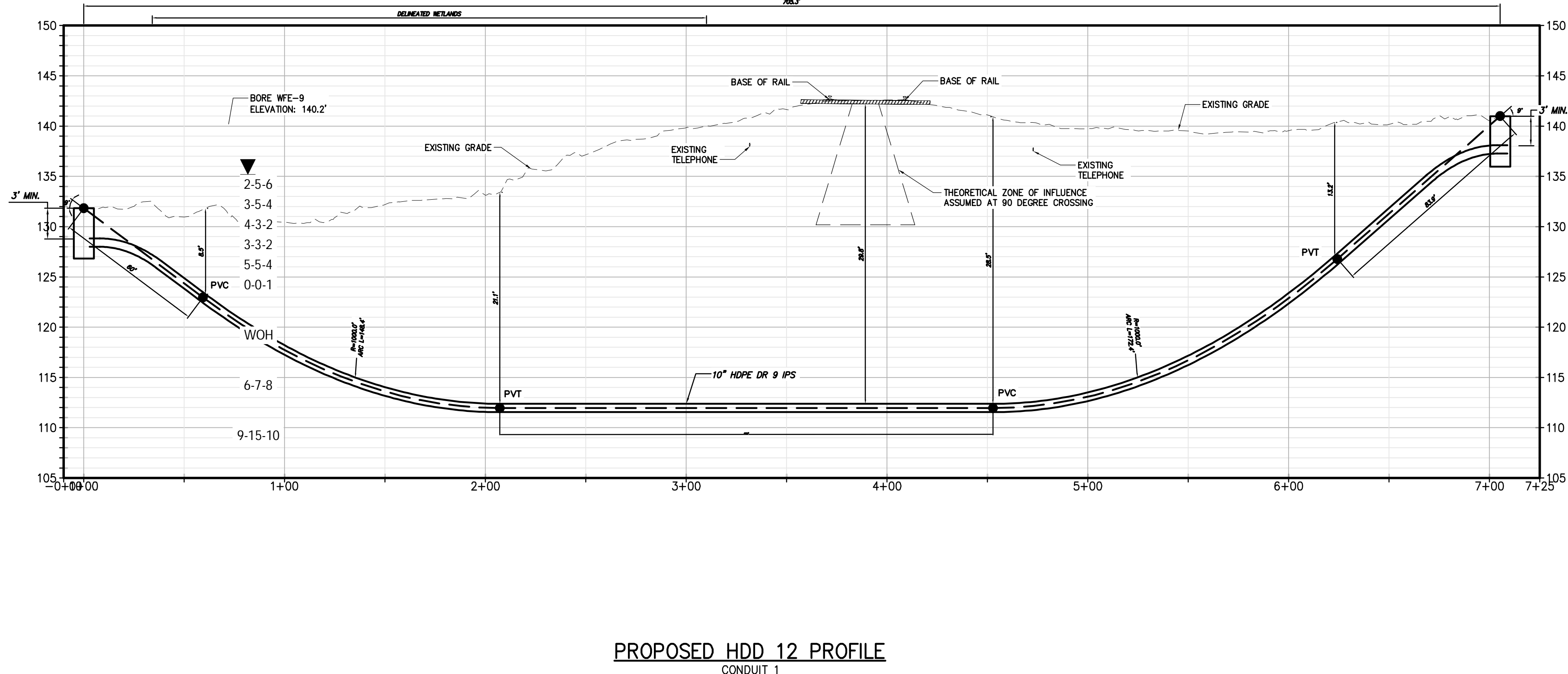
KIEWIT PROJECT NO.	21162
CHA PROJECT NO.	086076
DRAWING NO.	C-303A
DATE	03/04/2022
SH.NO.	XXX OF XXX

DRAWN BY:	MCS	DESIGNED BY:	MB	APPROVED BY:	JEO	SCALE	AS NOTED
REV.		REV.		REV.		REV.	

File: V:\PROJECTS\ANY\6\066076.00\09_DESIGN\DRAWINGS\01_SHEETS\DESIGN PACKAGE 2\304 HDD 12 PLAN AND PROFILE - SCALE 30.DWG Saved: 6/10/2022 3:59:28 PM Plotted: 6/13/2022 1:23:14 AM Current User: McEnaney III, James LastSavedBy: 1619



Legend		
	ASPHALT	Asphalt
	CH	Fat CLAY
	CL	Lean CLAY
	CL-ML	SILTY CLAY
	CONCRETE	Concrete
	FILL	Fill
	GC	CLAYEY GRAVEL
	GM	SILTY GRAVEL
	Gneiss	Undefined
	GP	Poorly Graded GRAVEL
	GW	Well Graded GRAVEL
	ML	SILT
	OL	ORGANIC Lean CLAY
	OL/OH	ORGANIC SOIL
	Rock	Undefined
	Sandstone	Sandstone
	SC	CLAYEY SAND
	SC-SM	SILT, CLAYEY SAND
	SHALE	Shale
	SM	SILTY SAND
	SP	Poorly Graded SAND
	SP-SM	Poorly Graded SAND with SILT
	SW	Well graded SAND
	Topsoil	Topsoil
	USGS 708	Gneiss
	USGS 718	Granite 1
	USGS 732	Quartz



PROPOSED HDD 12 PROFILE
CONDUIT 1

*HDD12 CONSIST OF (2) HVDC ELECTRICAL TRANSMISSION CABLES HOUSED IN INDIVIDUAL 10" DIAMETER CASINGS

A THIRD 2" CASING WILL BE BUNDLED WITH ONE OF THE 10" CASINGS FOR A TELECOMMUNICATIONS LINE.



IT IS A VIOLATION OF LAW FOR ANY PERSON, UNLESS THEY ARE ACTING UNDER THE DIRECTION OF A LICENSED PROFESSIONAL ENGINEER, ARCHITECT, LANDSCAPE ARCHITECT OR LAND SURVEYOR TO ALTER AN ITEM IN ANY WAY. IF AN ITEM BEARING THE STAMP OF A LICENSED PROFESSIONAL IS ALTERED, THE ALTERING ENGINEER, ARCHITECT, LANDSCAPE ARCHITECT OR LAND SURVEYOR SHALL STAMP THE DOCUMENT AND INCLUDE THE NOTATION "ALTERED BY" FOLLOWED BY THEIR SIGNATURE, THE DATE OF SUCH ALTERATION, AND A SPECIFIC DESCRIPTION OF THE ALTERATION.

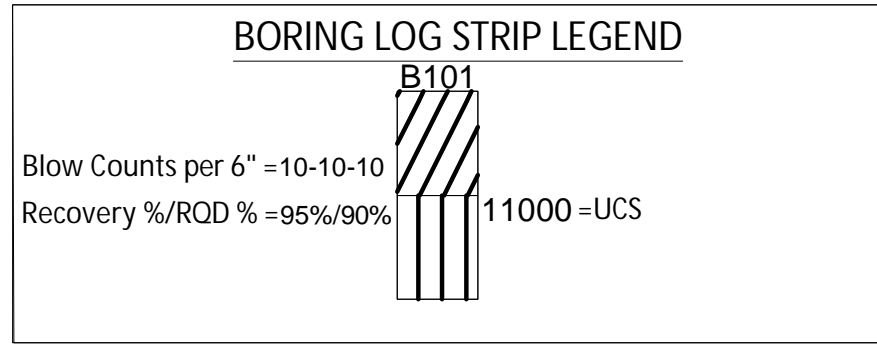
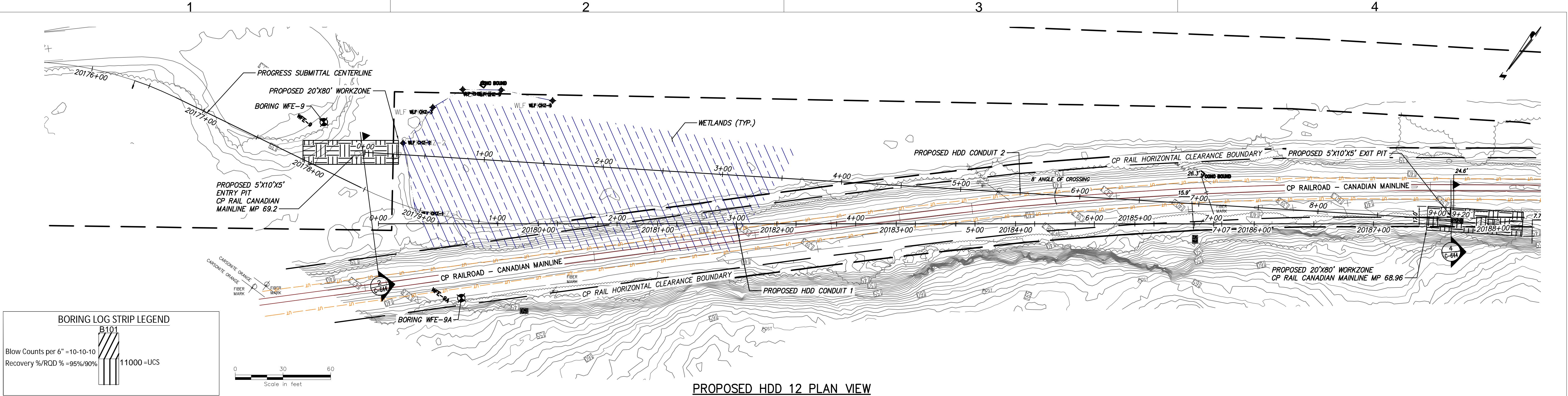
No.	DATE	SUBMITTAL / REVISION DESCRIPTION	DB	APP
D	04/28/2022	60% SUBMISSION	JM	JR
C	03/04/2022	PROGRESS SUBMISSION	JM	JR
B	02/23/2022	PROGRESS SUBMISSION	JM	JR
A	01/28/2022	30% SUBMISSION	JM	JR

CHAMPLAIN HUDSON POWER EXPRESS
SEGMENT 3 - PACKAGE 2 - FORT ANN TO KINGSBURY
PROPOSED PLAN AND PROFILE - HDD 12
CP RAILROAD CROSSING, CONDUIT 1
FORT ANN, WASHINGTON COUNTY, NY

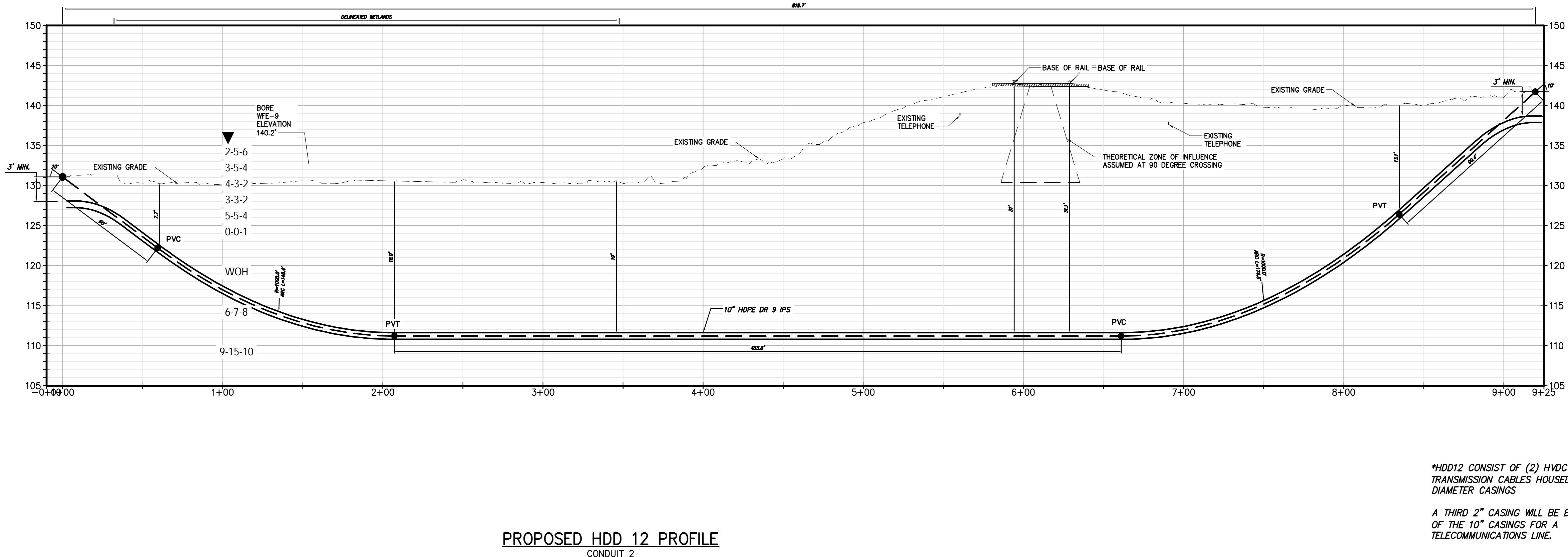
DRAWN BY: SK DESIGNED BY: SK APPROVED BY: JEO SCALE AS NOTED REV. NO. X SH.NO. 03/04/2022 XXX OF XXX

KIEWIT PROJECT NO.	21162
CHA PROJECT NO.	066076
DRAWING NO.	C-304
DATE	03/04/2022
SH.NO.	XXX OF XXX

File: V:\PROJECTS\ANY\K6\066076.00\09_DESIGN\DRAWINGS\01_SHEETS\DESIGN PACKAGE 2\304 HDD 12 PLAN AND PROFILE - SCALE 30'DWG Saved: 6/10/2022 3:59:28 PM Plotted: 6/13/2022 1:29:44 AM Current User: McEnaney III, James LastSavedBy: 1619



Legend		
	ASPHALT	Asphalt
	CH	Fat CLAY
	CL	Lean CLAY
	CL-ML	SILTY CLAY
	CONCRETE	Concrete
	FILL	Fill
	GC	CLAYEY GRAVEL
	GM	SILTY GRAVEL
	Gneiss	Undefined
	GP	Poorly Graded GRAVEL
	GW	Well Graded GRAVEL
	ML	SILT
	OL	ORGANIC Lean CLAY
	OL/OH	ORGANIC SOIL
	Rock	Undefined
	Sandstone	Sandstone
	SC	CLAYEY SAND
	SC-SM	SILT, CLAYEY SAND
	SHALE	Shale
	SM	SILTY SAND
	SP	Poorly Graded SAND
	SP-SM	Poorly Graded SAND with SILT
	SW	Well graded SAND
	Topsoil	Topsoil
	USGS 708	Gneiss
	USGS 718	Granite 1
	USGS 732	Quartz



PROPOSED HDD 12 PROFILE
CONDUIT 2

*HDD12 CONSIST OF (2) HVDC ELECTRICAL TRANSMISSION CABLES HOUSED IN INDIVIDUAL 10" DIAMETER CASINGS

A THIRD 2" CASING WILL BE BUNDLED WITH ONE OF THE 10" CASINGS FOR A TELECOMMUNICATIONS LINE.



IT IS A VIOLATION OF LAW FOR ANY PERSON, UNLESS THEY ARE ACTING UNDER THE DIRECTION OF A LICENSED PROFESSIONAL ENGINEER, ARCHITECT, LANDSCAPE ARCHITECT OR LAND SURVEYOR TO ALTER AN ITEM IN ANY WAY IF AN ITEM BEARING THE STAMP OF A LICENSED PROFESSIONAL IS ALTERED, THE ALTERING ENGINEER, ARCHITECT, LANDSCAPE ARCHITECT OR LAND SURVEYOR SHALL STAMP THE DOCUMENT AND INCLUDE THE NOTATION "ALTERED BY" FOLLOWED BY THEIR SIGNATURE, THE DATE OF SUCH ALTERATION, AND A SPECIFIC DESCRIPTION OF THE ALTERATION.

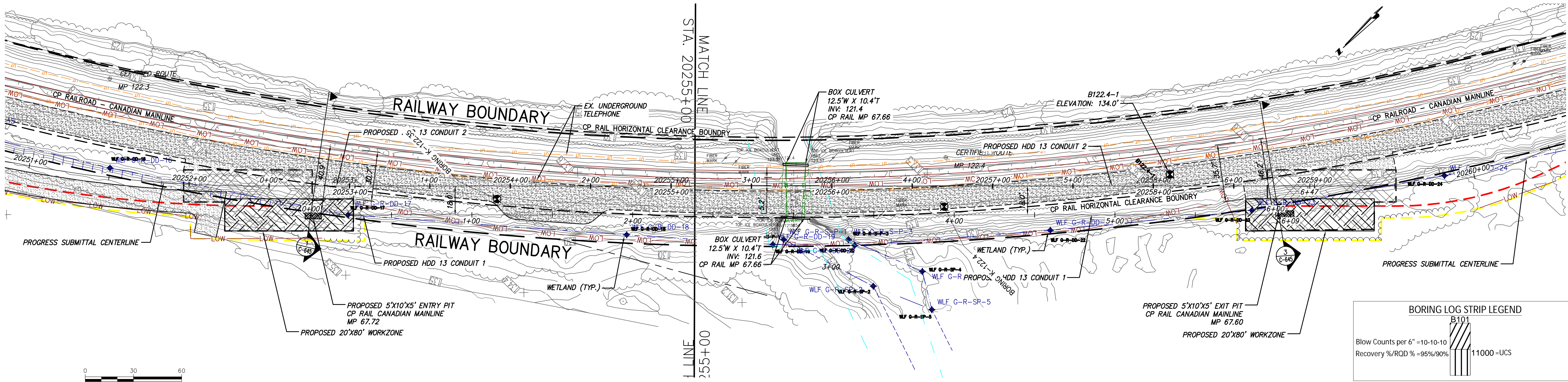
No.	DATE	SUBMITTAL / REVISION DESCRIPTION	DB	APP
D	04/28/2022	60% SUBMISSION	JM	JR
C	03/04/2022	PROGRESS SUBMISSION	JM	JR
B	02/23/2022	PROGRESS SUBMISSION	JM	JR
A	01/28/2022	30% SUBMISSION	JM	JR

CHAMPLAIN HUDSON POWER EXPRESS
SEGMENT 3 - PACKAGE 2 - FORT ANN TO KINGSBURY
PROPOSED PLAN AND PROFILE - HDD 12
CP RAILROAD CROSSING, CONDUIT 2
FORT ANN, WASHINGTON COUNTY, NY

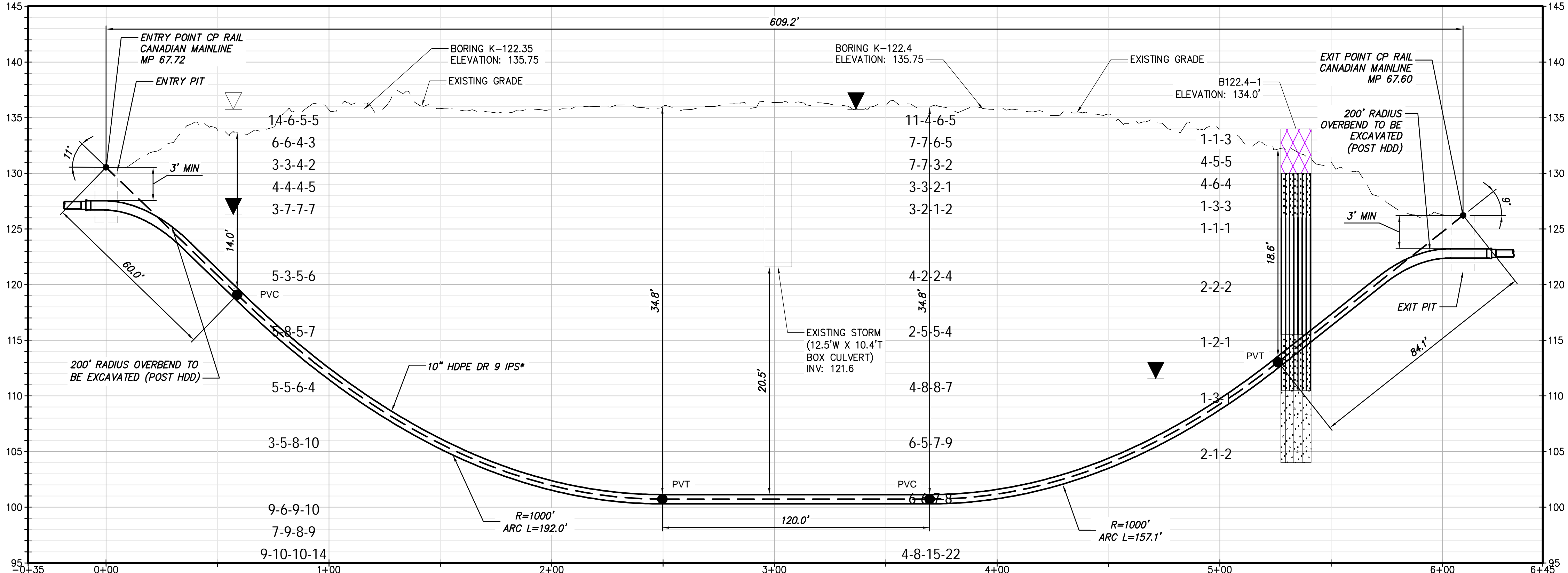
DRAWN BY:	SK	DESIGNED BY:	SK	APPROVED BY:	JEO	SCALE	AS NOTED	DATE	03/04/2022
						REV. NO.	X	SH.NO.	XXX OF XXX

KIEWIT PROJECT NO.	21162
CHA PROJECT NO.	066076
DRAWING NO.	C-304A
DATE	03/04/2022
SH.NO.	XXX OF XXX

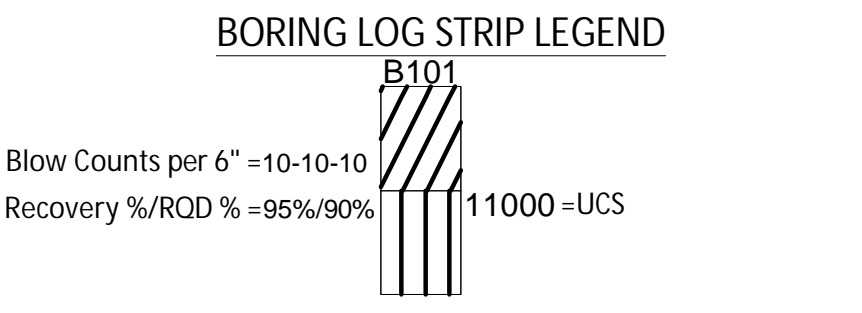
File: V:\PROJECTS\ANY\6\066076\00\09_DESIGN\DRAWINGS\01_SHEETS\DESIGN PACKAGE 2\066076_P2_C-305-C-305A.DWG Saved: 6/10/2022 4:25:14 PM Plotted: 6/13/2022 1:33:53 AM Current User: McEnaney III, James LastSavedBy: 1619



PROPOSED HDD 13 PLAN VIEW
CONDUIT 1



PROPOSED HDD 13 PROFILE VIEW
CONDUIT 1



Legend		
	ASPHALT	Asphalt
	CH	Fat CLAY
	CL	Lean CLAY
	CL-ML	SILTY CLAY
	CONCRETE	Concrete
	FILL	Fill
	GC	CLAYEY GRAVEL
	GM	SILTY GRAVEL
	Gneiss	Undefined
	GP	Poorly Graded GRAVEL
	GW	Well Graded GRAVEL
	ML	SILT
	OL	ORGANIC Lean CLAY
	OL/OH	ORGANIC SOIL
	Rock	Undefined
	Sandstone	Sandstone
	SC	CLAYEY SAND
	SC-SM	SILT, CLAYEY SAND
	SHALE	Shale
	SM	SILTY SAND
	SP	Poorly Graded SAND
	SP-SM	Poorly Graded SAND with SILT
	SW	Well graded SAND
	Topsoil	Topsoil
	USGS 708	Gneiss
	USGS 718	Granite 1
	USGS 732	Quartz



IT IS A VIOLATION OF LAW FOR ANY PERSON, UNLESS THEY ARE ACTING UNDER THE DIRECTION OF A LICENSED PROFESSIONAL ENGINEER, ARCHITECT, LANDSCAPE ARCHITECT OR LAND SURVEYOR TO ALTER AN ITEM IN ANY WAY. IF AN ITEM BEARING THE STAMP OF A LICENSED PROFESSIONAL IS ALTERED, THE ALTERING ENGINEER, ARCHITECT, LANDSCAPE ARCHITECT OR LAND SURVEYOR SHALL STAMP THE DOCUMENT AND INCLUDE THE NOTATION "ALTERED BY" FOLLOWED BY THEIR SIGNATURE, THE DATE OF SUCH ALTERATION, AND A SPECIFIC DESCRIPTION OF THE ALTERATION.

No.	DATE	SUBMITTAL / REVISION DESCRIPTION	DB	APP
D	04/28/2022	60% SUBMISSION	JM	JR
C	03/04/2022	PROGRESS SUBMISSION	JM	JR
B	02/23/2022	PROGRESS SUBMISSION	JM	JR
A	01/28/2022	30% SUBMISSION	JM	JR

CHAMPLAIN HUDSON POWER EXPRESS
SEGMENT 3 - PACKAGE 2 - FORT ANN TO KINGSBURY
PROPOSED PLAN AND PROFILE - HDD 13
BOX CULVERT CROSSING CONDUIT 1
FORT ANN, WASHINGTON COUNTY, NY

DRAWN BY: MAR DESIGNED BY: MAR APPROVED BY: JEO SCALE AS NOTED
REV. NO. X SH. NO.

KIEWIT PROJECT NO.	21162
CHA PROJECT NO.	066076
DRAWING NO.	C-305
DATE	03/04/2022
SH. NO.	XXX OF XXX