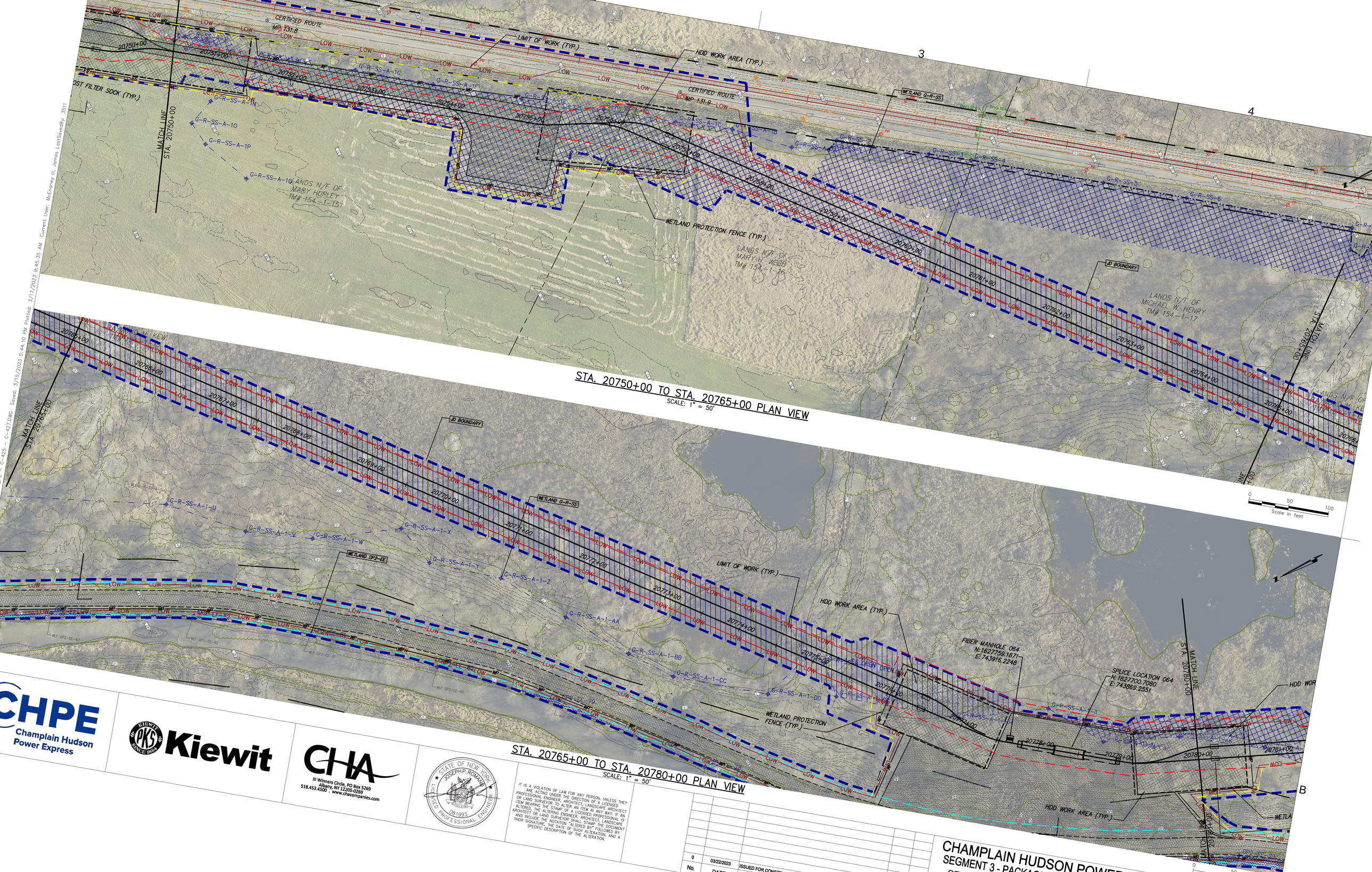


STA. 20750+00 TO STA. 20765+00 PLAN VIEW
SCALE: 1" = 50'

STA. 20765+00 TO STA. 20780+00 PLAN VIEW
SCALE: 1" = 50'

CHPE Champlain Hudson Power Express

Kiewit

CHA
III Winners Circle, PO Box 5269
Albany, NY 12205-0269
518.453.4500 · www.chacompanies.com

STATE OF NEW YORK · JOSEPH P. ROMANO · 081993 · LICENSED PROFESSIONAL ENGINEER

IT IS A VIOLATION OF LAW FOR ANY PERSON, UNLESS THEY ARE ACTING UNDER THE DIRECTION OF A LICENSED PROFESSIONAL ENGINEER, ARCHITECT, LANDSCAPE ARCHITECT OR LAND SURVEYOR, ARCHITECT, LANDSCAPE ARCHITECT OR LAND SURVEYOR TO ALTER AN ITEM IN ANY WAY. IF AN ITEM BEARING THE STAMP OF A LICENSED PROFESSIONAL IS ALTERED, THE ALTERING ENGINEER, ARCHITECT, LANDSCAPE ARCHITECT, OR LAND SURVEYOR SHALL STAMP THE DOCUMENT AND INCLUDE THE NOTATION "ALTERED BY" FOLLOWED BY THEIR SIGNATURE, THE DATE OF SUCH ALTERATION, AND A SPECIFIC DESCRIPTION OF THE ALTERATION.

| No. | DATE | SUBMITTAL / REVISION DESCRIPTION |
|---|---|---|
| 0 | 03/22/2023 | ISSUED FOR CONSTRUCTION SUBMISSION |

# CHAMPLAIN HUDSON POWER EXPRESS
## SEGMENT 3 - PACKAGE 2 - FORT ANN TO
STA. 20750+00 TO ST

C-425 – C-427.DWG Saved: 3/15/2023 5:44:10 PM Plotted: 3/17/2023 9:45:35 AM Current User: McEnaney III, James LastSavedBy: 3511

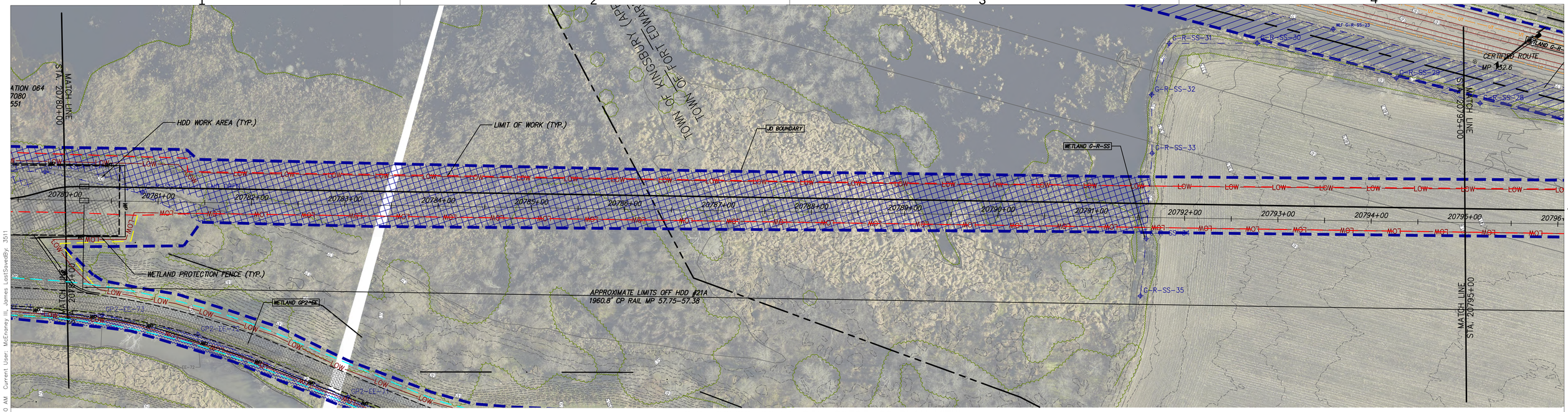


STA. 20780+00 TO STA. 20795+00 PLAN VIEW

SCALE: 1" = 50'

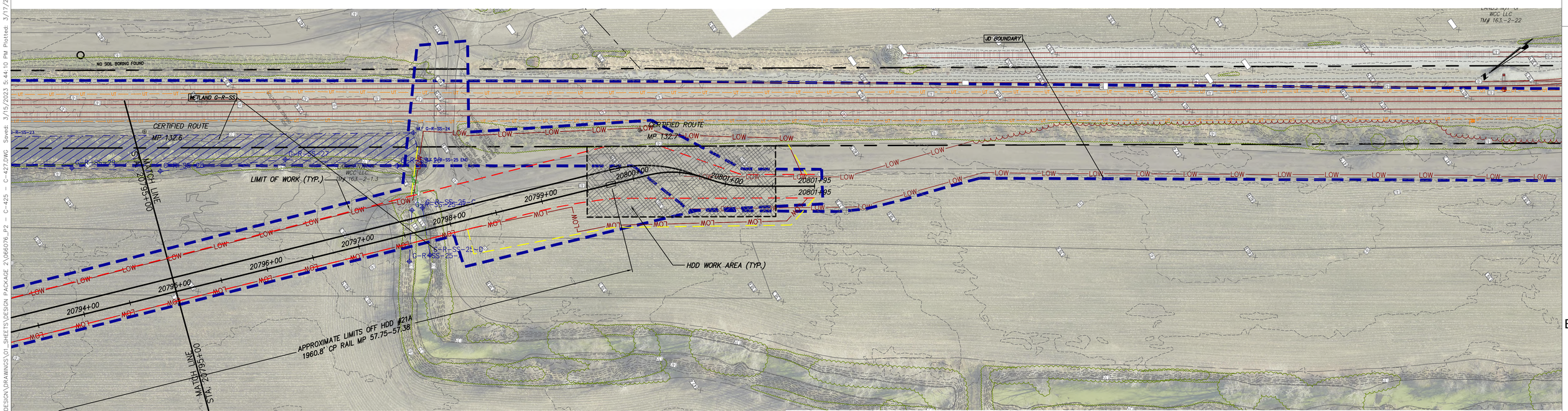


STA. 20795+00 TO STA. 20801+81 PLAN VIEW

SCALE: 1" = 50'

0 50 100
Scale in feet

CHPE Champlain Hudson Power Express

Kiewit

CHA
III Winners Circle, PO Box 5269
Albany, NY 12205-0269
518.453.4500 . www.chacompanies.com

STATE OF NEW YORK · JOSEPH P. ROMANO · 081993 · LICENSED PROFESSIONAL ENGINEER

IT IS A VIOLATION OF LAW FOR ANY PERSON, UNLESS THEY ARE ACTING UNDER THE DIRECTION OF A LICENSED PROFESSIONAL ENGINEER, ARCHITECT, LANDSCAPE ARCHITECT OR LAND SURVEYOR TO ALTER AN ITEM IN ANY WAY. IF AN ITEM BEARING THE STAMP OF A LICENSED PROFESSIONAL IS ALTERED, THE ALTERING ENGINEER, ARCHITECT, LANDSCAPE ARCHITECT OR LAND SURVEYOR SHALL STAMP THE DOCUMENT AND INCLUDE THE NOTATION "ALTERED BY" FOLLOWED BY THEIR SIGNATURE, THE DATE OF SUCH ALTERATION, AND A SPECIFIC DESCRIPTION OF THE ALTERATION.

| No. | DATE | SUBMITTAL / REVISION DESCRIPTION | DB | APP |
|---|---|---|---|---|
| 0 | 03/22/2023 | ISSUED FOR CONSTRUCTION SUBMISSION | JJE | JPR |

# CHAMPLAIN HUDSON POWER EXPRESS
## SEGMENT 3 - PACKAGE 2 - FORT ANN TO KINGSBURY
## STA. 20780+00 TO STA. 20801+81 EROSION AND SEDIMENT CONTROL PLAN

KIEWIT PROJECT NO. 21162
CHA PROJECT NO. 066076
DRAWING NO. C-427

DRAWN BY: JJE | DESIGNED BY: JTM | APPROVED BY: JPR | SCALE: AS NOTED | REV. NO. X | DATE: 03/22/2023

File: V:\PROJECTS\ANY\K6\066076.000\09_DESIGN\DRAWINGS\01_SHEETS\DESIGN PACKAGE 2\066076_P2 - C-425 - C-427.DWG Saved: 3/15/2023 5:44:10 PM Plotted: 3/17/2023 9:47:50 AM Current User: McEnaney III, James LastSavedBy: 3511

# ATTACHMENT 6
# WATERBODY PHOTOGRAPHS

**Stream CS32 upstream (43.474973, -73.429681)**

**Stream CS32 downstream**

| | |
|---|---|
| **Segment 3 - Package 2** | **SITE PHOTOGRAPHS** |
| | **Champlain Hudson Power Express** |

**Stream CS34 upstream (43.470562, -73.433258)**

| | |
|---|---|
| **Segment 3 - Package 2** | **SITE PHOTOGRAPHS** |
| | **Champlain Hudson Power Express** |

**Stream CS35 downstream (43.451012, -73.445654)**

| | |
|---|---|
| **Segment 3 - Package 2** | **SITE PHOTOGRAPHS** |
| | **Champlain Hudson Power Express** |

**Stream CS36 upstream (43.443922, -73.447433)**

| | |
|---|---|
| **Segment 3 - Package 2** | **SITE PHOTOGRAPHS** |
| | **Champlain Hudson Power Express** |

**Stream GP2-S1 upstream**
**Lat: 43° 26’ 17” Long: -73° 27’ 24”**

**Stream GP2-S1- downstream**

| | |
|---|---|
| **Segment 3 - Package 2** | **SITE PHOTOGRAPHS**<br>**Champlain Hudson Power Express** |

**Stream GP2-S2- upstream**
**Lat: 43° 26’ 16” Long: -73° 27’ 25”**

**Stream GP2-S2- downstream**

| | |
|---|---|
| **Segment 3 - Package 2** | **SITE PHOTOGRAPHS**<br>**Champlain Hudson Power Express** |

**Stream GP2-S3- upstream**
**Lat: 43° 26’ 13” Long: -73° 27’ 21”**

**Stream GP2-S3- downstream**

| | |
|---|---|
| **Segment 3 - Package 2** | **SITE PHOTOGRAPHS**<br>**Champlain Hudson Power Express** |

**G-R-S-O- upstream (43.42854, -73.468416)**

**G-R-S-O- downstream**

| | |
|---|---|
| **Segment 3 - Package 2** | **SITE PHOTOGRAPHS** |
| | **Champlain Hudson Power Express** |

**G-R-S-P- upstream (43.424143, -73.481728)**

**G-R-S-P- downstream**

| | |
|---|---|
| **Segment 3 - Package 2** | **SITE PHOTOGRAPHS** |
| | **Champlain Hudson Power Express** |

**G-R-S-Q- upstream (43.416517, -73.485342)**

**G-R-S-Q- downstream**

| | |
|---|---|
| **Segment 3 - Package 2** | **SITE PHOTOGRAPHS** |
| | **Champlain Hudson Power Express** |

**G-R-S-R- downstream (43.412082, -73.485816)**

**G-R-S-R- downstream**

| | |
|---|---|
| **Segment 3 - Package 2** | **SITE PHOTOGRAPHS** |
| | **Champlain Hudson Power Express** |

**G-R-S-S- upstream (43.408029, -73.485574)**

**G-R-S-S- downstream**

| | |
|---|---|
| **Segment 3 - Package 2** | **SITE PHOTOGRAPHS** |
| | **Champlain Hudson Power Express** |

**G-R-S-T- upstream (43.379781, -73.489285)**

**G-R-S-T- downstream**

| | |
|---|---|
| **Segment 3 - Package 2** | **SITE PHOTOGRAPHS** |
| | **Champlain Hudson Power Express** |

**Stream P2-S1- upstream (42.37981, -73.48965)**

**Stream P2-S1- downstream**

| | |
|---|---|
| **Segment 3 - Package 2** | **SITE PHOTOGRAPHS** |
| | **Champlain Hudson Power Express** |

**G-R-S-U- upstream (43.378564, -73.489208)**

**G-R-S-U- downstream**

| | |
|---|---|
| **Segment 3 - Package 2** | **SITE PHOTOGRAPHS** |
| | **Champlain Hudson Power Express** |

**G-R-S-V- upstream (43.375666, -73.489241)**

**G-R-S-V- downstream**

| | |
|---|---|
| **Segment 3 - Package 2** | **SITE PHOTOGRAPHS** |
| | **Champlain Hudson Power Express** |

**G-R-S-W- upstream (43.358402, -73.495336)**

**G-R-S-W- downstream**

| | |
|---|---|
| **Segment 3 - Package 2** | **SITE PHOTOGRAPHS** |
| | **Champlain Hudson Power Express** |

**G-R-S-X- upstream (43.346589, -73.502035)**

**G-R-S-X- downstream**

| | |
|---|---|
| **Segment 3 - Package 2** | **SITE PHOTOGRAPHS** |
| | **Champlain Hudson Power Express** |

**G-R-S-Y- upstream (43.312994, -73.534731)**

**G-R-S-Y- downstream**

| | |
|---|---|
| **Segment 3 - Package 2** | **SITE PHOTOGRAPHS** |
| | **Champlain Hudson Power Express** |

**G-R-S-Z- upstream (43.303192, -73.545799)**

**G-R-S-Z- downstream**

| | |
|---|---|
| **Segment 3 - Package 2** | **SITE PHOTOGRAPHS** |
| | **Champlain Hudson Power Express** |

CHA