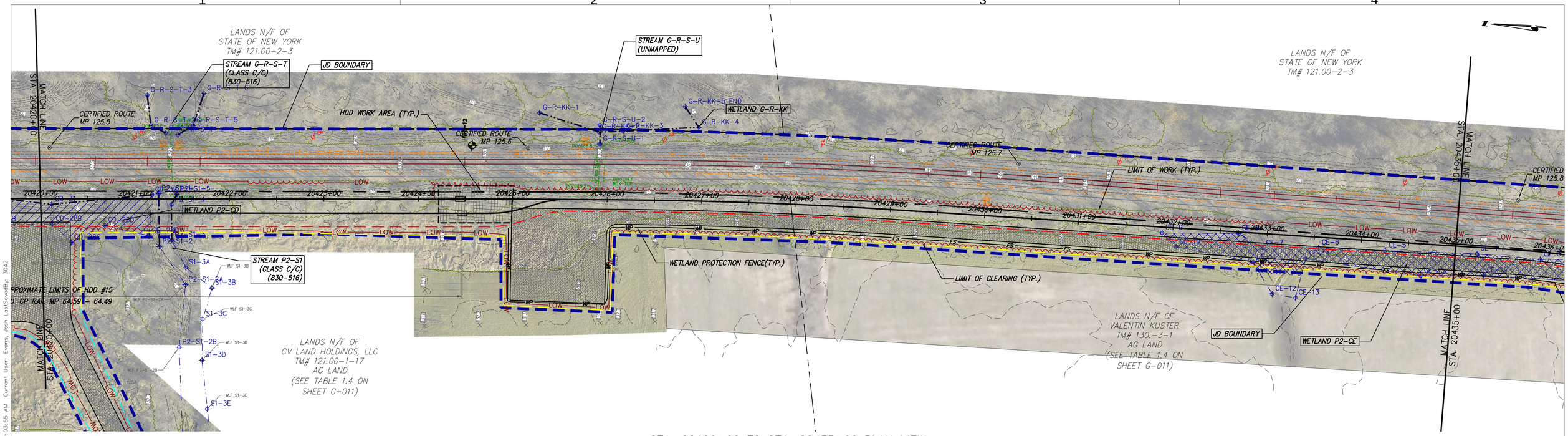

STA. 20420+00 TO STA. 20435+00 PLAN VIEW

SCALE: 1" = 50'

0 50 100
Scale in feet

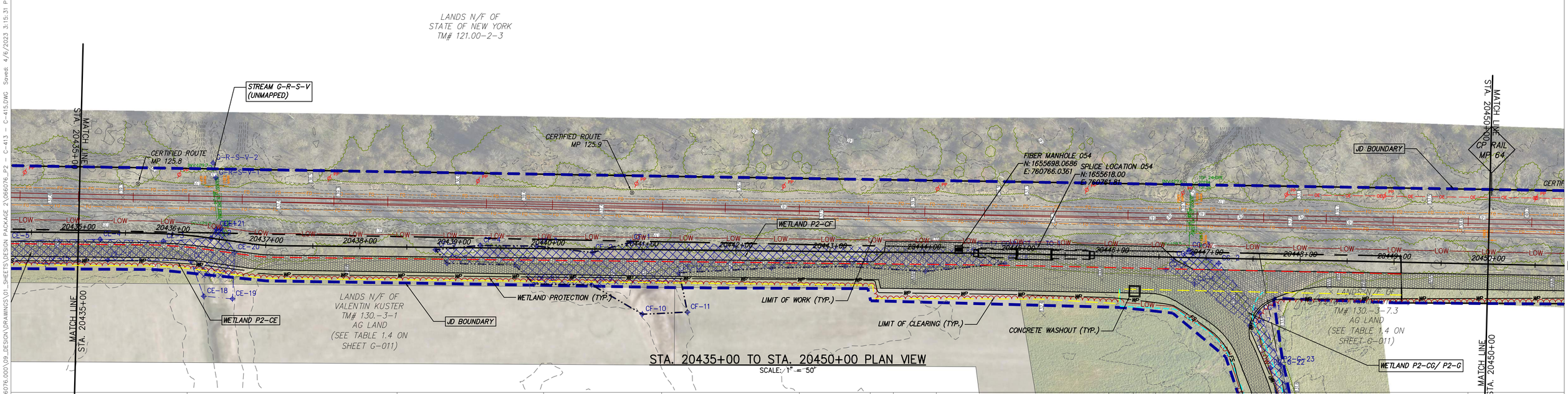

STA. 20435+00 TO STA. 20450+00 PLAN VIEW

SCALE: 1" = 50'

CHPE Champlain Hudson Power Express

Kiewit

CHA
III Winners Circle, PO Box 5269
Albany, NY 12205-0269
518.453.4500 . www.chacompanies.com

STATE OF NEW YORK · JOSEPH P. ROMANO · 081993 · LICENSED PROFESSIONAL ENGINEER

IT IS A VIOLATION OF LAW FOR ANY PERSON, UNLESS THEY ARE ACTING UNDER THE DIRECTION OF A LICENSED PROFESSIONAL ENGINEER, ARCHITECT, LANDSCAPE ARCHITECT OR LAND SURVEYOR TO ALTER AN ITEM IN ANY WAY. IF AN ITEM BEARING THE STAMP OF A LICENSED PROFESSIONAL IS ALTERED, THE ALTERING ENGINEER, ARCHITECT, LANDSCAPE ARCHITECT OR LAND SURVEYOR SHALL STAMP THE DOCUMENT AND INCLUDE THE NOTATION "ALTERED BY" FOLLOWED BY THEIR SIGNATURE, THE DATE OF SUCH ALTERATION, AND A SPECIFIC DESCRIPTION OF THE ALTERATION.

No.	DATE	SUBMITTAL / REVISION DESCRIPTION	DB	APP
1	04/06/2023	REVISED PER DPS COMMENTS	JTM	JPR
0	03/22/2023	ISSUED FOR CONSTRUCTION SUBMISSION	JJE	JPR

CHAMPLAIN HUDSON POWER EXPRESS
SEGMENT 3 - PACKAGE 2 - FORT ANN TO KINGSBURY
STA. 20420+00 TO STA. 20450+00 EROSION AND SEDIMENT CONTROL PLAN

DRAWN BY: JJE | DESIGNED BY: JTM | APPROVED BY: JPR | SCALE AS NOTED | REV. NO. X | DATE 03/22/2023

KIEWIT PROJECT NO. 21162
CHA PROJECT NO. 066076
DRAWING NO. C-415

File: V:\PROJECTS\ANY\K6\066076.000\09_DESIGN\DRAWINGS\01_SHEETS\DESIGN PACKAGE 2\066076_P2 - C-413 - C-415.DWG Saved: 4/6/2023 3:15:31 PM Plotted: 4/7/2023 9:03:55 AM Current User: Evans, Josh LastSavedBy: 3042

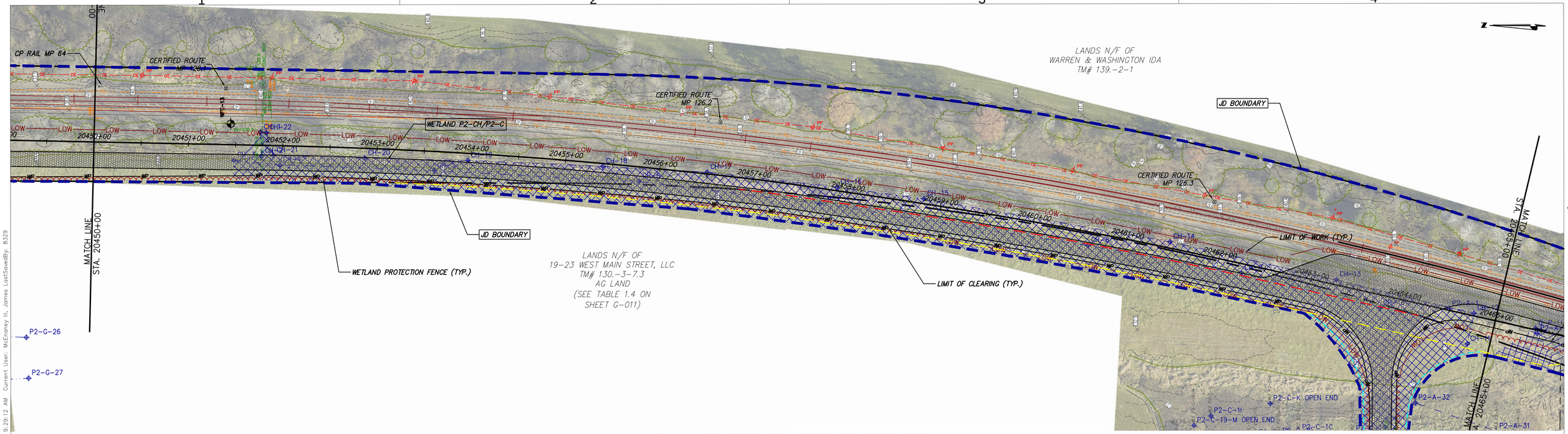

STA. 20450+00 TO STA. 20465+00 PLAN VIEW

SCALE: 1" = 50'

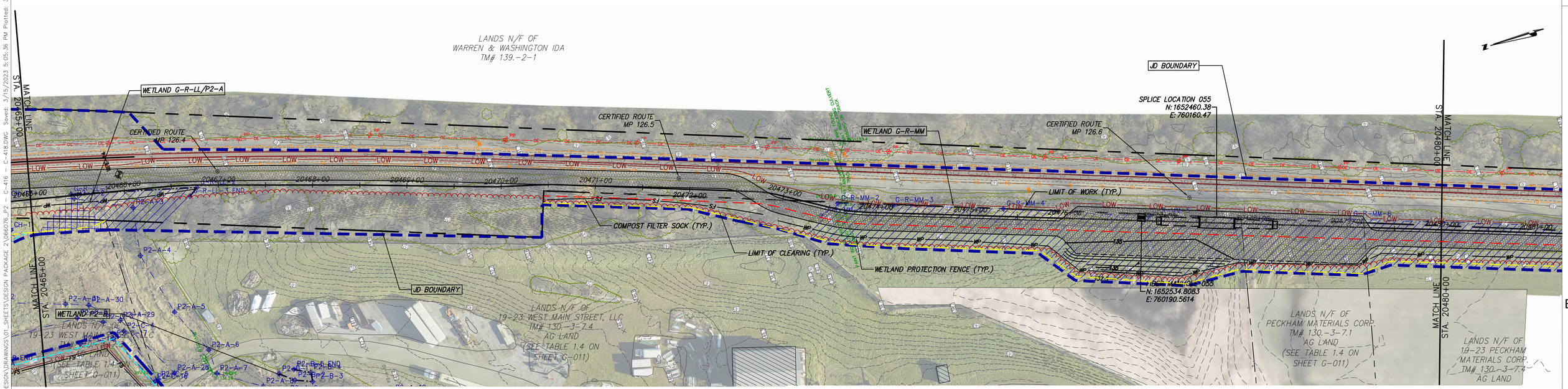

STA. 20465+00 TO STA. 20480+00 PLAN VIEW

SCALE: 1" = 50'

CHPE Champlain Hudson Power Express

Kiewit

CHA
III Winners Circle, PO Box 5269
Albany, NY 12205-0269
518.453.4500 . www.chacompanies.com

STATE OF NEW YORK · JOSEPH P. ROMANO · 081993 · LICENSED PROFESSIONAL ENGINEER

IT IS A VIOLATION OF LAW FOR ANY PERSON, UNLESS THEY ARE ACTING UNDER THE DIRECTION OF A LICENSED PROFESSIONAL ENGINEER, ARCHITECT, LANDSCAPE ARCHITECT OR LAND SURVEYOR TO ALTER AN ITEM IN ANY WAY. IF AN ITEM BEARING THE STAMP OF A LICENSED PROFESSIONAL IS ALTERED, THE ALTERING ENGINEER, ARCHITECT, LANDSCAPE ARCHITECT OR LAND SURVEYOR SHALL STAMP THE DOCUMENT AND INCLUDE THE NOTATION "ALTERED BY" FOLLOWED BY THEIR SIGNATURE, THE DATE OF SUCH ALTERATION, AND A SPECIFIC DESCRIPTION OF THE ALTERATION.

No.	DATE	SUBMITTAL / REVISION DESCRIPTION	DB	APP
0	03/22/2023	ISSUED FOR CONSTRUCTION SUBMISSION	JJE	JPR

CHAMPLAIN HUDSON POWER EXPRESS
SEGMENT 3 - PACKAGE 2 - FORT ANN TO KINGSBURY
STA. 20450+00 TO STA. 20480+00 EROSION AND SEDIMENT CONTROL PLAN

KIEWIT PROJECT NO. 21162
CHA PROJECT NO. 066076
DRAWING NO. C-416

DRAWN BY: JJE | DESIGNED BY: JTM | APPROVED BY: JPR | SCALE AS NOTED | REV. NO. X | DATE 03/22/2023

File: V:\PROJECTS\ANY\K6\066076.000\09_DESIGN\DRAWINGS\01_SHEETS\DESIGN PACKAGE 2\066076_P2 - C-416 - C-418.DWG Saved: 3/15/2023 5:05:36 PM Plotted: 3/17/2023 9:29:12 AM Current User: McEnaney III, James LastSavedBy: 8329

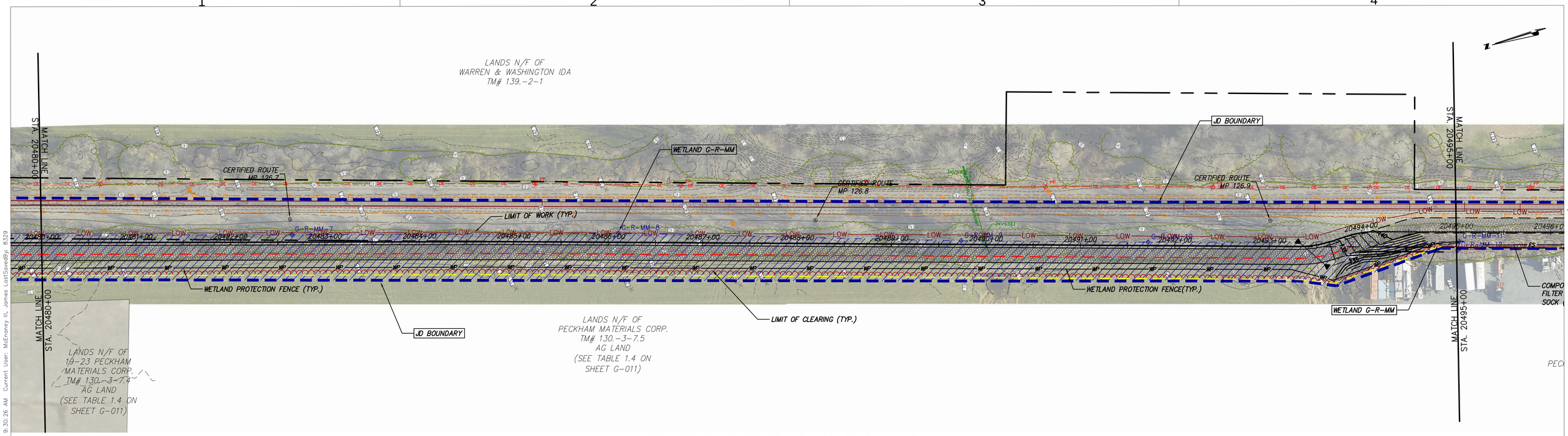

STA. 20480+00 TO STA. 20495+00 PLAN VIEW

SCALE: 1" = 50'

0 50 100
Scale in feet

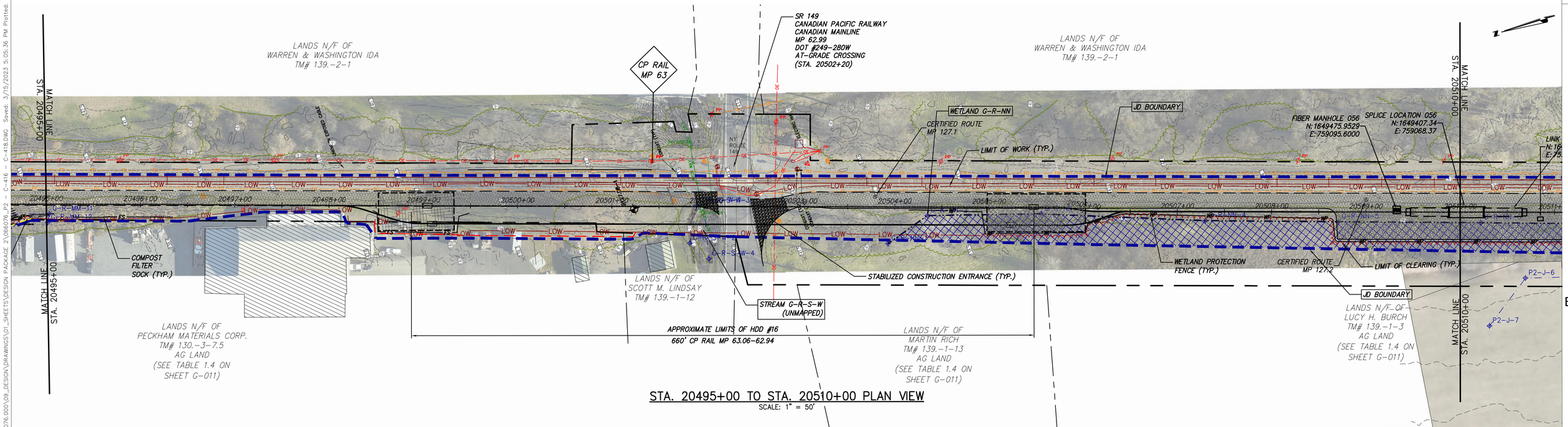

STA. 20495+00 TO STA. 20510+00 PLAN VIEW

SCALE: 1" = 50'

CHPE Champlain Hudson Power Express

Kiewit

CHA
III Winners Circle, PO Box 5269
Albany, NY 12205-0269
518.453.4500 . www.chacompanies.com

STATE OF NEW YORK · JOSEPH P. ROMANO · 081993 · LICENSED PROFESSIONAL ENGINEER

IT IS A VIOLATION OF LAW FOR ANY PERSON, UNLESS THEY ARE ACTING UNDER THE DIRECTION OF A LICENSED PROFESSIONAL ENGINEER, ARCHITECT, LANDSCAPE ARCHITECT OR LAND SURVEYOR TO ALTER AN ITEM IN ANY WAY. IF AN ITEM BEARING THE STAMP OF A LICENSED PROFESSIONAL IS ALTERED, THE ALTERING ENGINEER, ARCHITECT, LANDSCAPE ARCHITECT OR LAND SURVEYOR SHALL STAMP THE DOCUMENT AND INCLUDE THE NOTATION "ALTERED BY" FOLLOWED BY THEIR SIGNATURE, THE DATE OF SUCH ALTERATION, AND A SPECIFIC DESCRIPTION OF THE ALTERATION.

No.	DATE	SUBMITTAL / REVISION DESCRIPTION	DB	APP
0	03/22/2023	ISSUED FOR CONSTRUCTION SUBMISSION	JJE	JPR

CHAMPLAIN HUDSON POWER EXPRESS
SEGMENT 3 - PACKAGE 2 - FORT ANN TO KINGSBURY
STA. 20480+00 TO STA. 20510+00 EROSION AND SEDIMENT CONTROL PLAN

KIEWIT PROJECT NO. 21162
CHA PROJECT NO. 066076
DRAWING NO. C-417

DRAWN BY: JJE | DESIGNED BY: JTM | APPROVED BY: JPR | SCALE AS NOTED | REV. NO. X | DATE 03/22/2023

File: V:\PROJECTS\ANY\K6\066076.000\09_DESIGN\DRAWINGS\01_SHEETS\DESIGN PACKAGE 2\066076_P2 - C-416 - C-418.DWG Saved: 3/15/2023 5:05:36 PM Plotted: 3/17/2023 9:30:26 AM Current User: McFinney III, James LastSavedBy: 8329

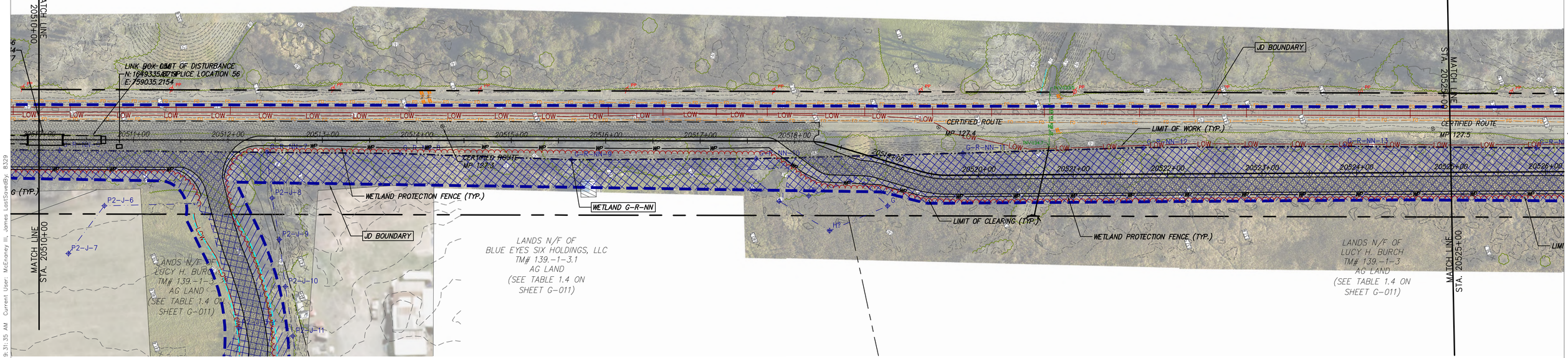

STA. 20510+00 TO STA. 20525+00 PLAN VIEW

SCALE: 1" = 50'

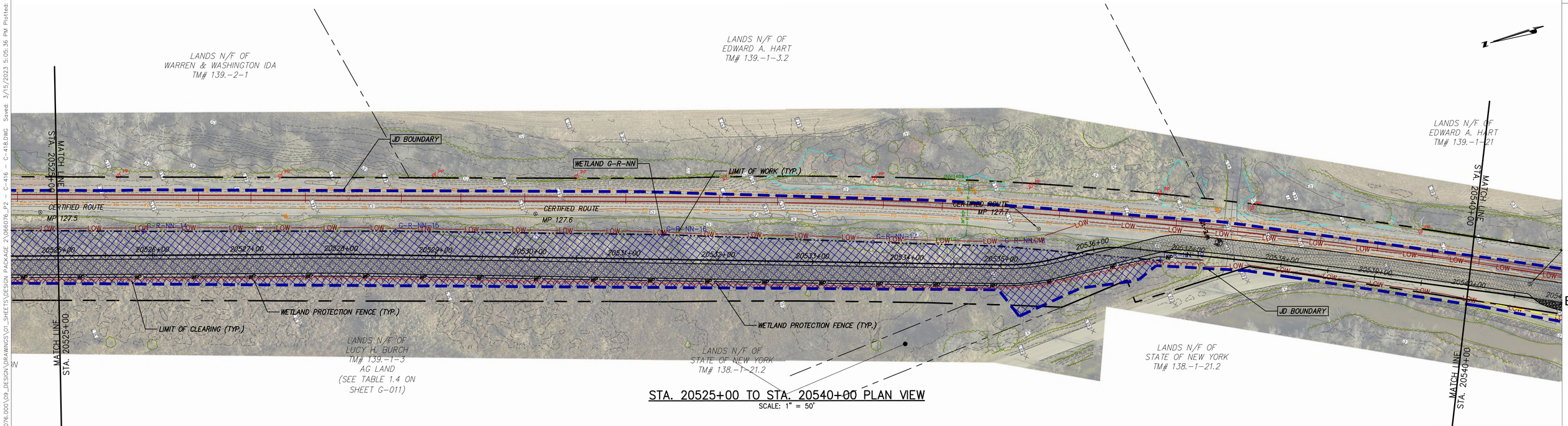

STA. 20525+00 TO STA. 20540+00 PLAN VIEW

SCALE: 1" = 50'

CHPE Champlain Hudson Power Express

Kiewit

CHA
III Winners Circle, PO Box 5269
Albany, NY 12205-0269
518.453.4500 . www.chacompanies.com

STATE OF NEW YORK · JOSEPH P. ROMANO · 081993 · LICENSED PROFESSIONAL ENGINEER

IT IS A VIOLATION OF LAW FOR ANY PERSON, UNLESS THEY ARE ACTING UNDER THE DIRECTION OF A LICENSED PROFESSIONAL ENGINEER, ARCHITECT, LANDSCAPE ARCHITECT OR LAND SURVEYOR TO ALTER AN ITEM IN ANY WAY. IF AN ITEM BEARING THE STAMP OF A LICENSED PROFESSIONAL IS ALTERED, THE ALTERING ENGINEER, ARCHITECT, LANDSCAPE ARCHITECT OR LAND SURVEYOR SHALL STAMP THE DOCUMENT AND INCLUDE THE NOTATION "ALTERED BY" FOLLOWED BY THEIR SIGNATURE, THE DATE OF SUCH ALTERATION, AND A SPECIFIC DESCRIPTION OF THE ALTERATION.

No.	DATE	SUBMITTAL / REVISION DESCRIPTION	DB	APP
0	03/22/2023	ISSUED FOR CONSTRUCTION SUBMISSION	JJE	JPR

CHAMPLAIN HUDSON POWER EXPRESS
SEGMENT 3 - PACKAGE 2 - FORT ANN TO KINGSBURY
STA. 20510+00 TO STA. 20540+00 EROSION AND SEDIMENT CONTROL PLAN

KIEWIT PROJECT NO. 21162
CHA PROJECT NO. 066076
DRAWING NO. C-418

DRAWN BY: JJE | DESIGNED BY: JTM | APPROVED BY: JPR | SCALE AS NOTED | REV. NO. X | DATE 03/22/2023

File: V:\PROJECTS\ANY\K6\066076.000\09_DESIGN\DRAWINGS\01_SHEETS\DESIGN PACKAGE 2\066076_P2 - C-416 - C-418.DWG Saved: 3/15/2023 5:05:36 PM Plotted: 3/17/2023 9:31:35 AM Current User: McFinney III, James LastSavedBy: 8329

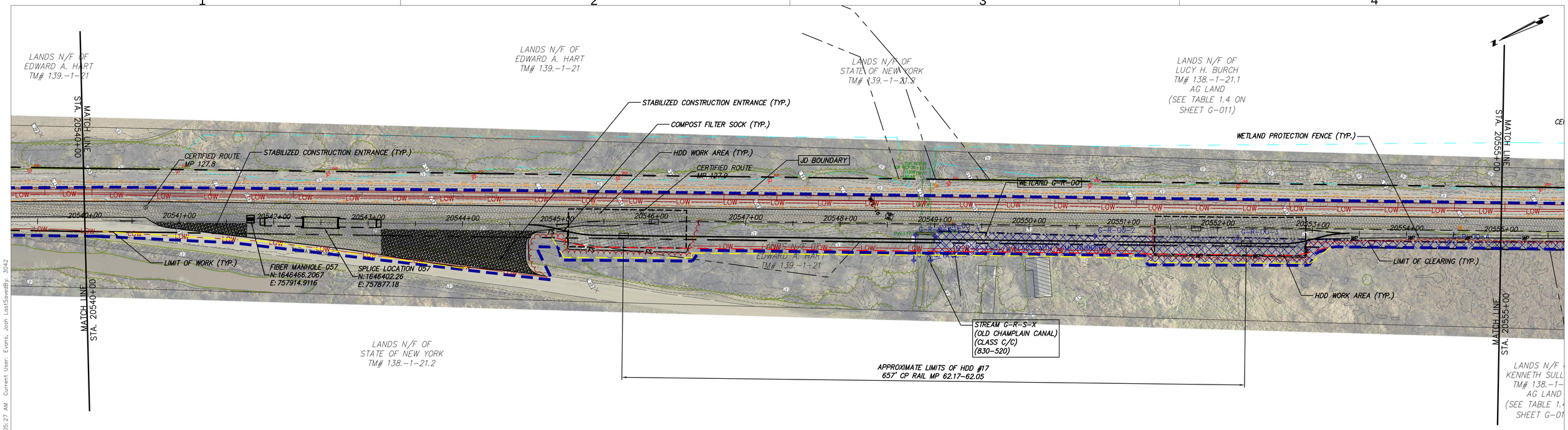

STA. 20540+00 TO STA. 20555+00 PLAN VIEW

SCALE: 1" = 50'

0 50 100
Scale in feet

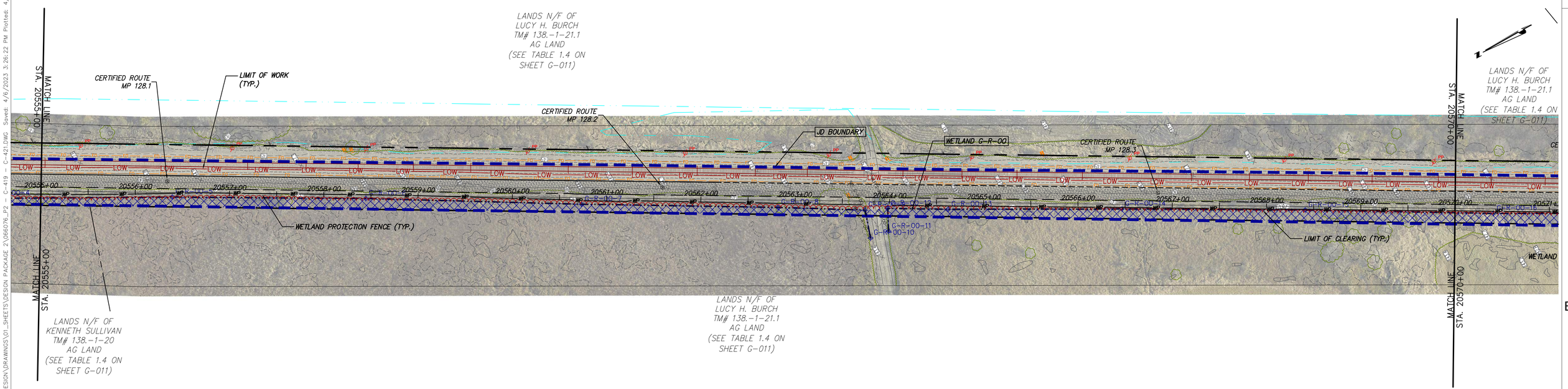

STA. 20555+00 TO STA. 20570+00 PLAN VIEW

SCALE: 1" = 50'

0 50 100
Scale in feet

CHPE Champlain Hudson Power Express

Kiewit

CHA
III Winners Circle, PO Box 5269
Albany, NY 12205-0269
518.453.4500 . www.chacompanies.com

STATE OF NEW YORK · JOSEPH P. ROMANO · 081993 · LICENSED PROFESSIONAL ENGINEER

IT IS A VIOLATION OF LAW FOR ANY PERSON, UNLESS THEY ARE ACTING UNDER THE DIRECTION OF A LICENSED PROFESSIONAL ENGINEER, ARCHITECT, LANDSCAPE ARCHITECT OR LAND SURVEYOR TO ALTER AN ITEM IN ANY WAY. IF AN ITEM BEARING THE STAMP OF A LICENSED PROFESSIONAL IS ALTERED, THE ALTERING ENGINEER, ARCHITECT, LANDSCAPE ARCHITECT OR LAND SURVEYOR SHALL STAMP THE DOCUMENT AND INCLUDE THE NOTATION "ALTERED BY" FOLLOWED BY THEIR SIGNATURE, THE DATE OF SUCH ALTERATION, AND A SPECIFIC DESCRIPTION OF THE ALTERATION.

No.	DATE	SUBMITTAL / REVISION DESCRIPTION	DB	APP
1	04/06/2023	REVISED PER DPS COMMENTS	JTM	JPR
A	07/29/2022	FOR REFERENCE USE ONLY	JM	JR

CHAMPLAIN HUDSON POWER EXPRESS
CP EXISTING CONDITIONS PLANS
STA. 20540+00 TO STA. 20570+00 EROSION AND SEDIMENT CONTROL PLAN

DRAWN BY: JJE | DESIGNED BY: JTM | APPROVED BY: JPR | SCALE AS NOTED | REV. NO. X

KIEWIT PROJECT NO. 21162
CHA PROJECT NO. 066076
DRAWING NO. C-419
DATE 07/29/2022
SH.NO. OF XXX

File: V:\PROJECTS\ANY\K6\066076.000\09_DESIGN\DRAWINGS\01_SHEETS\DESIGN PACKAGE 2\066076_P2 - C-419 - C-421.DWG Saved: 4/6/2023 3:26:22 PM Plotted: 4/7/2023 9:05:27 AM Current User: Evans, Josh LastSavedBy: 3042

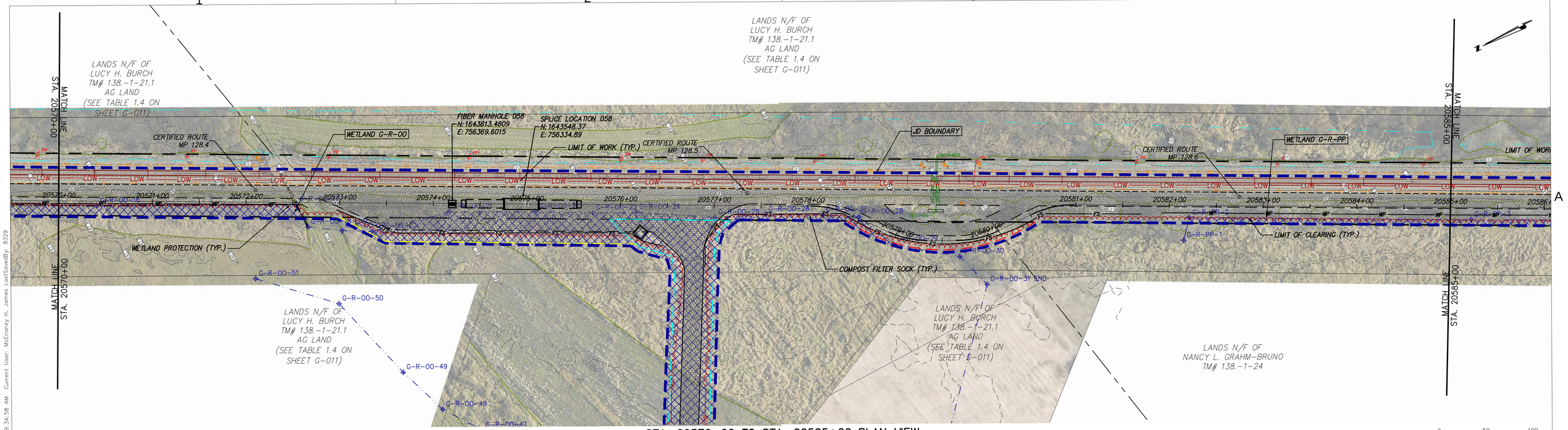

STA. 20570+00 TO STA. 20585+00 PLAN VIEW

SCALE: 1" = 50'

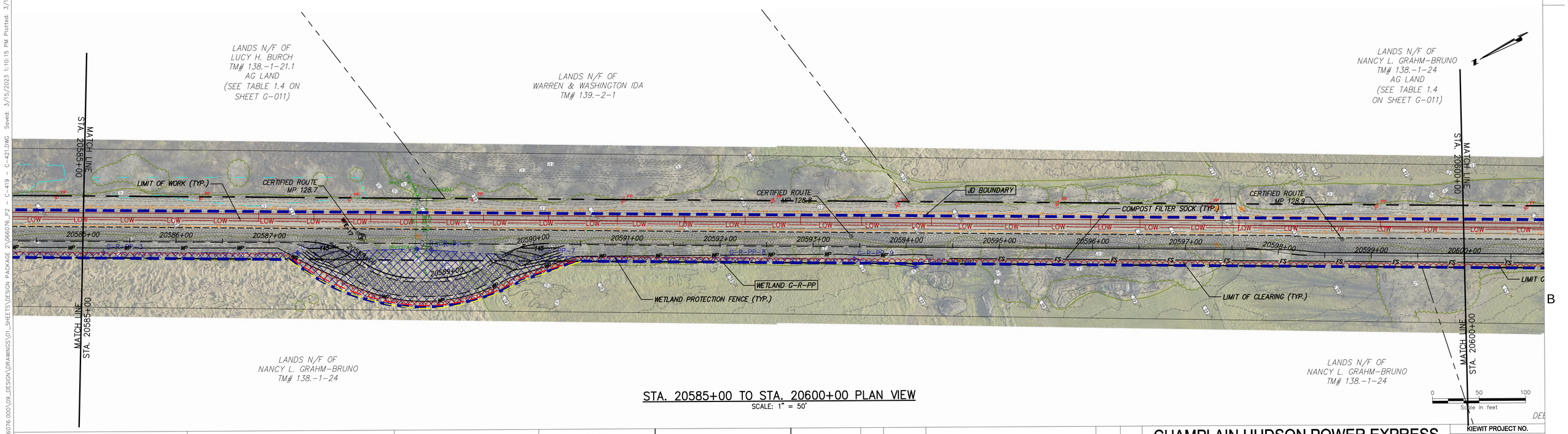

STA. 20585+00 TO STA. 20600+00 PLAN VIEW

SCALE: 1" = 50'

File: V:\PROJECTS\ANY\K6\066076.000\09_DESIGN\DRAWINGS\01_SHEETS\DESIGN PACKAGE 2\066076_P2 - C-419 - C-421.DWG Saved: 3/15/2023 1:10:15 PM Plotted: 3/17/2023 9:34:58 AM Current User: McEnaney III, James LastSavedBy: 8329

CHPE Champlain Hudson Power Express

Kiewit

CHA
III Winners Circle, PO Box 5269
Albany, NY 12205-0269
518.453.4500 . www.chacompanies.com

STATE OF NEW YORK · JOSEPH P. ROMANO · 081993 · LICENSED PROFESSIONAL ENGINEER

IT IS A VIOLATION OF LAW FOR ANY PERSON, UNLESS THEY ARE ACTING UNDER THE DIRECTION OF A LICENSED PROFESSIONAL ENGINEER, ARCHITECT, LANDSCAPE ARCHITECT OR LAND SURVEYOR TO ALTER AN ITEM IN ANY WAY. IF AN ITEM BEARING THE STAMP OF A LICENSED PROFESSIONAL IS ALTERED, THE ALTERING ENGINEER, ARCHITECT, LANDSCAPE ARCHITECT OR LAND SURVEYOR SHALL STAMP THE DOCUMENT AND INCLUDE THE NOTATION "ALTERED BY" FOLLOWED BY THEIR SIGNATURE, THE DATE OF SUCH ALTERATION, AND A SPECIFIC DESCRIPTION OF THE ALTERATION.

No.	DATE	SUBMITTAL / REVISION DESCRIPTION	DB	APP
A	07/29/2022	FOR REFERENCE USE ONLY	JM	JR

CHAMPLAIN HUDSON POWER EXPRESS
CP EXISTING CONDITIONS PLANS
STA. 20570+00 TO STA. 20600+00 EROSION AND SEDIMENT CONTROL PLAN

DRAWN BY: JJE | DESIGNED BY: JTM | APPROVED BY: JPR | SCALE: AS NOTED | REV. NO. X

KIEWIT PROJECT NO. 21162
CHA PROJECT NO. 066076
DRAWING NO. C-420
DATE 07/29/2022
SH.NO. OF XXX

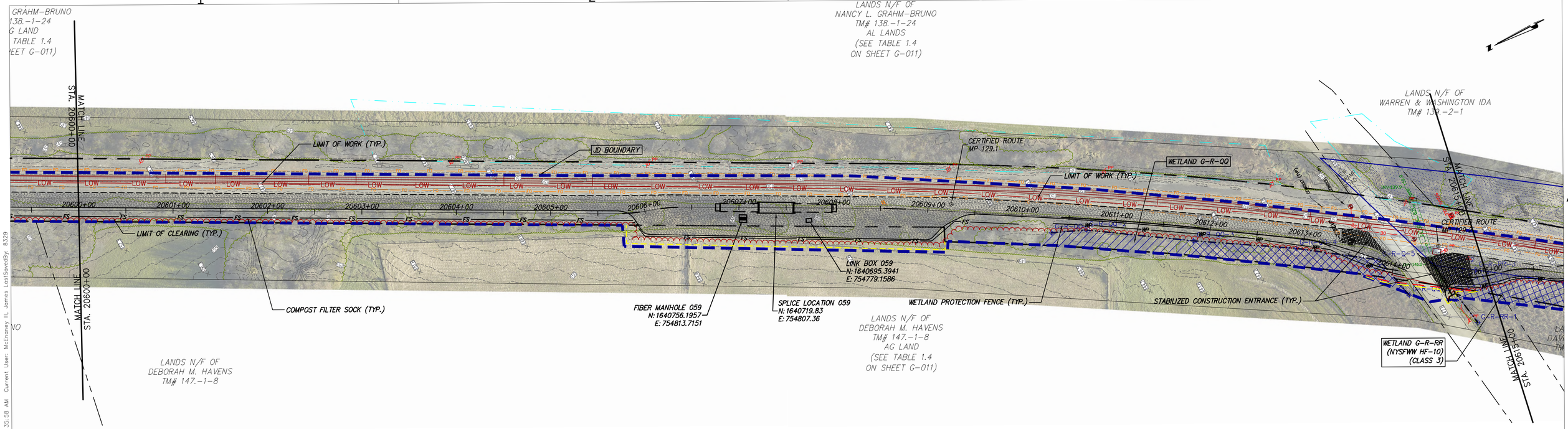

STA. 20600+00 TO STA. 20615+00 PLAN VIEW

SCALE: 1" = 50'

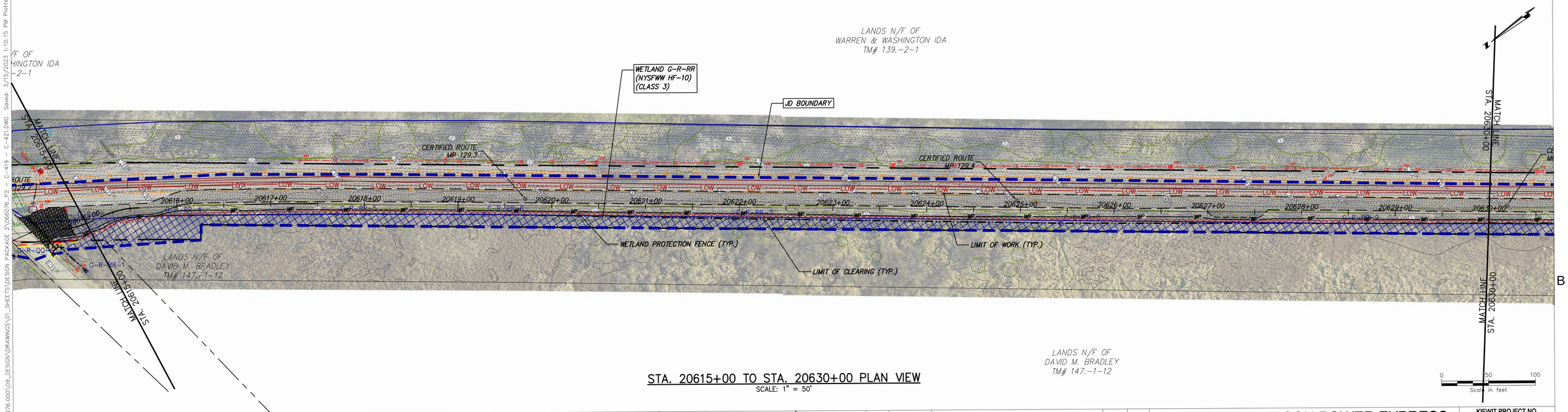

STA. 20615+00 TO STA. 20630+00 PLAN VIEW

SCALE: 1" = 50'

CHPE Champlain Hudson Power Express

Kiewit

CHA
III Winners Circle, PO Box 5269
Albany, NY 12205-0269
518.453.4500 . www.chacompanies.com

STATE OF NEW YORK · JOSEPH P. ROMANO · 081993 · LICENSED PROFESSIONAL ENGINEER

IT IS A VIOLATION OF LAW FOR ANY PERSON, UNLESS THEY ARE ACTING UNDER THE DIRECTION OF A LICENSED PROFESSIONAL ENGINEER, ARCHITECT, LANDSCAPE ARCHITECT OR LAND SURVEYOR TO ALTER AN ITEM IN ANY WAY. IF AN ITEM BEARING THE STAMP OF A LICENSED PROFESSIONAL IS ALTERED, THE ALTERING ENGINEER, ARCHITECT, LANDSCAPE ARCHITECT OR LAND SURVEYOR SHALL STAMP THE DOCUMENT AND INCLUDE THE NOTATION "ALTERED BY" FOLLOWED BY THEIR SIGNATURE, THE DATE OF SUCH ALTERATION, AND A SPECIFIC DESCRIPTION OF THE ALTERATION.

No.	DATE	SUBMITTAL / REVISION DESCRIPTION	DB	APP
A	07/29/2022	FOR REFERENCE USE ONLY	JM	JR

CHAMPLAIN HUDSON POWER EXPRESS
CP EXISTING CONDITIONS PLANS
STA. 20600+00 TO STA. 20630+00 EROSION AND SEDIMENT CONTROL PLAN

KIEWIT PROJECT NO. 21162
CHA PROJECT NO. 066076
DRAWING NO. C-421

DRAWN BY: JJE | DESIGNED BY: JTM | APPROVED BY: JPR | SCALE AS NOTED | REV. NO. X | DATE 07/29/2022 | SH.NO. OF XXX

File: V:\PROJECTS\ANY\K6\066076.000\09_DESIGN\DRAWINGS\01_SHEETS\DESIGN PACKAGE 2\066076_P2 – C-419 – C-421.DWG Saved: 3/15/2023 1:10:15 PM Plotted: 3/17/2023 9:35:58 AM Current User: McEnaney III, James LastSavedBy: 8329