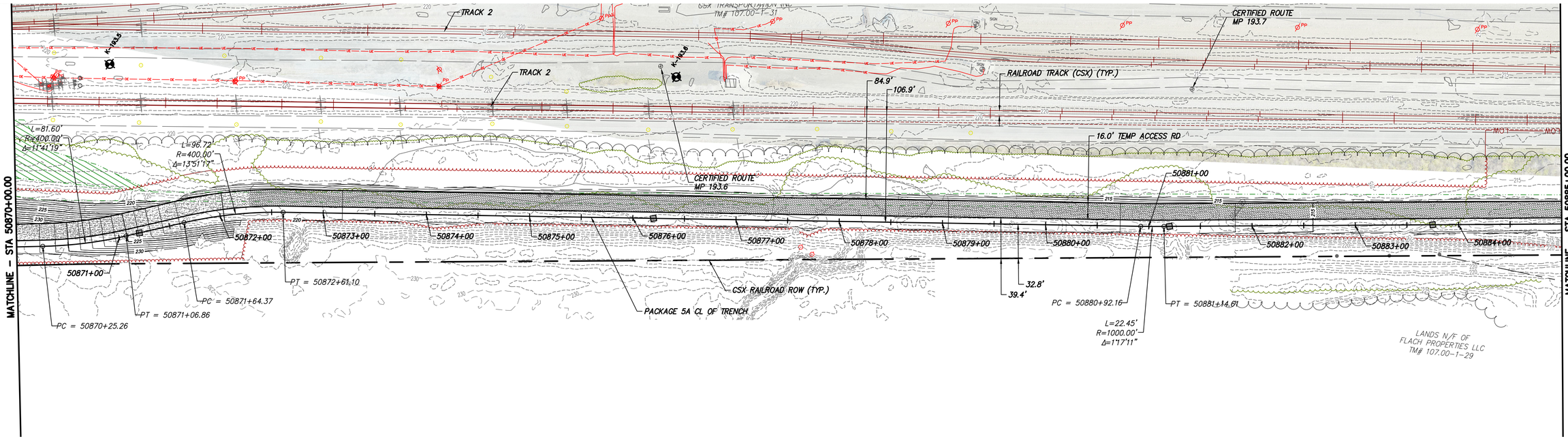

STA. 50870+00.00 TO STA. 50885+00.00 PLAN VIEW

SCALE: 1" = 50'

0 50 100
Scale in feet

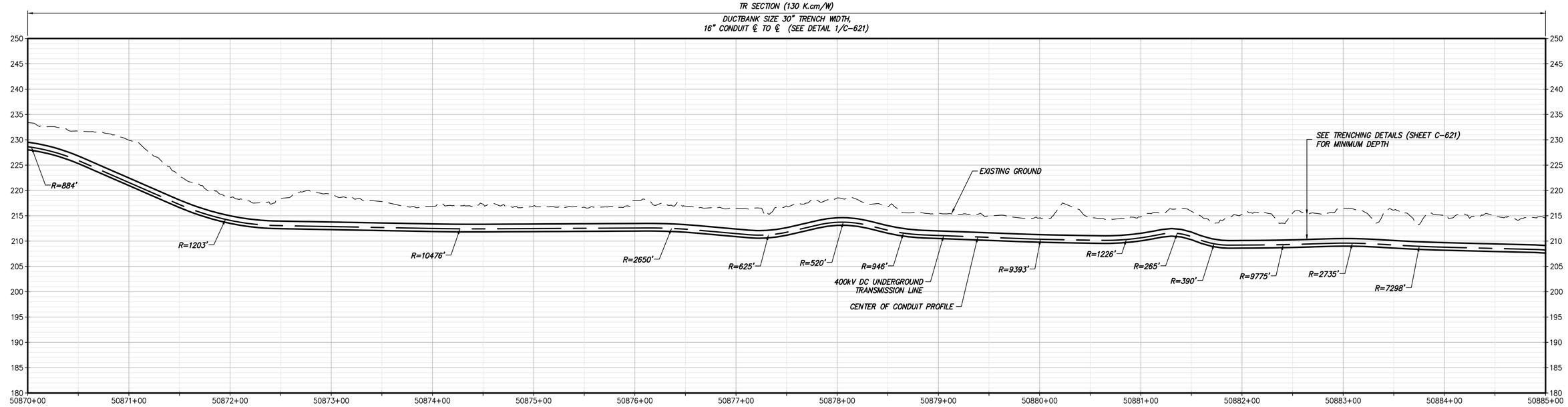

STA. 50870+00.00 TO STA. 50885+00.00 PROFILE

SCALE: H: 1" = 50' V: 1" = 10'

CHPE Champlain Hudson Power Express

Kiewit

FOR EMCP REVIEW NOT FOR CONSTRUCTION

IT IS A VIOLATION OF LAW FOR ANY PERSON, UNLESS THEY ARE ACTING UNDER THE DIRECTION OF A LICENSED PROFESSIONAL ENGINEER, ARCHITECT, LANDSCAPE ARCHITECT OR LAND SURVEYOR TO ALTER AN ITEM IN ANY WAY. IF AN ITEM BEARING THE STAMP OF A LICENSED PROFESSIONAL IS ALTERED, THE ALTERING ENGINEER, ARCHITECT, LANDSCAPE ARCHITECT OR LAND SURVEYOR SHALL STAMP THE DOCUMENT AND INCLUDE THE NOTATION "ALTERED BY" FOLLOWED BY THEIR SIGNATURE, THE DATE OF SUCH ALTERATION, AND A SPECIFIC DESCRIPTION OF THE ALTERATION.

No.	DATE	SUBMITTAL / REVISION DESCRIPTION	DB	APP
E	12/16/2022	FINAL SUBMISSION	BV	TK
D	11/11/2022	DRAFT FINAL SUBMISSION	BV	TK
C	06/06/2022	60% DESIGN SUBMISSION	BV	TK
B	02/11/2022	PRELIMINARY DESIGN DEVELOPMENT	BV	TK
A	01/24/2022	PRELIMINARY PROGRESS	BV	TK

CHAMPLAIN HUDSON POWER EXPRESS

SEGMENT 8 (PACKAGE 5A) - CSX: ROTTERDAM - BETHLEHEM

STA. 50870+00.00 TO STA. 50885+00.00

HVDC CONDUIT PLAN AND PROFILE

(AND TEMPORARY ACCESS ROAD PLAN)

DRAWN BY: AR | DESIGNED BY: BV | APPROVED BY: TK | SCALE: AS SHOWN | REV. NO. E

KIEWIT PROJECT NO. 21162

DRAWING NO. **C-159**

DATE 12/16/2022 | SH.NO. | OF

File: P:\PROJECTS\KIE-CHPE\3-DES\02 RDW\SHTS\P5\21162_5_C_156-160.DWG Saved: 12/14/2022 6:35:30 PM Plotted: 12/15/2022 3:40:09 PM Current User: Noah.Symonsbergen LastSavedBy: Yelena.Philippi

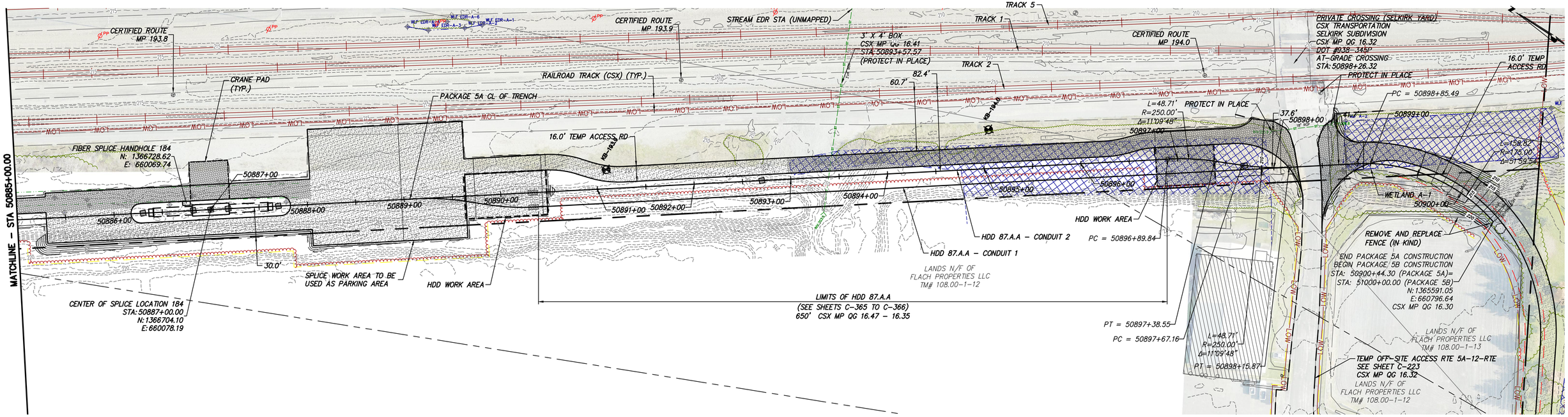

STA. 50885+00.00 TO STA. 50900+44.30 PLAN VIEW

SCALE: 1" = 50'

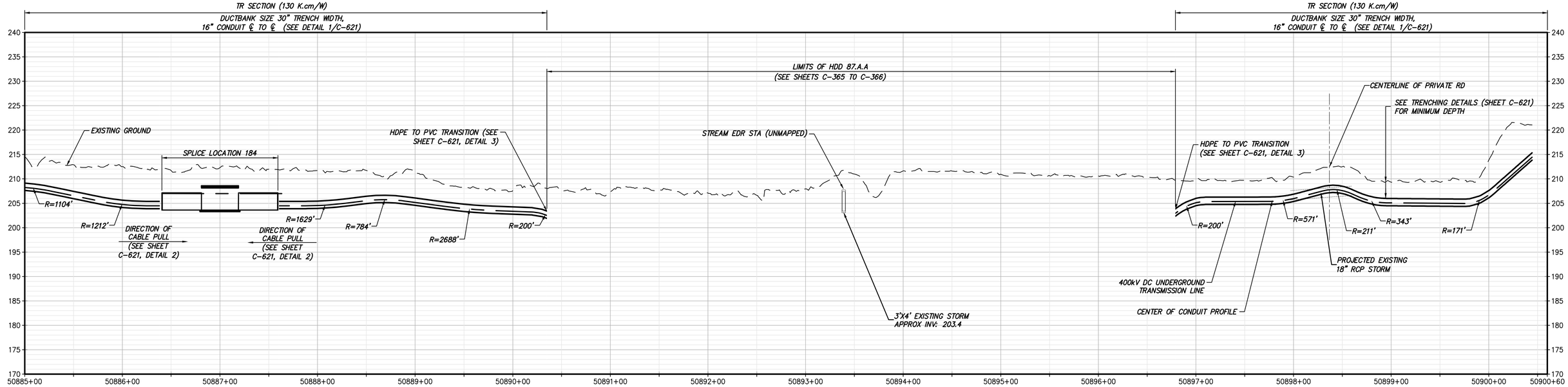

STA. 50885+00.00 TO STA. 50900+44.30 PROFILE

SCALE: H: 1" = 50' V: 1" = 10'

CHPE Champlain Hudson Power Express

Kiewit

FOR EMCP REVIEW NOT FOR CONSTRUCTION

IT IS A VIOLATION OF LAW FOR ANY PERSON, UNLESS THEY ARE ACTING UNDER THE DIRECTION OF A LICENSED PROFESSIONAL ENGINEER, ARCHITECT, LANDSCAPE ARCHITECT OR LAND SURVEYOR TO ALTER AN ITEM IN ANY WAY. IF AN ITEM BEARING THE STAMP OF A LICENSED PROFESSIONAL IS ALTERED, THE ALTERING ENGINEER, ARCHITECT, LANDSCAPE ARCHITECT OR LAND SURVEYOR SHALL STAMP THE DOCUMENT AND INCLUDE THE NOTATION "ALTERED BY" FOLLOWED BY THEIR SIGNATURE, THE DATE OF SUCH ALTERATION, AND A SPECIFIC DESCRIPTION OF THE ALTERATION.

No.	DATE	SUBMITTAL / REVISION DESCRIPTION	DB	APP
E	12/16/2022	FINAL SUBMISSION	BV	TK
D	11/11/2022	DRAFT FINAL SUBMISSION	BV	TK
C	06/06/2022	60% DESIGN SUBMISSION	BV	TK
B	02/11/2022	PRELIMINARY DESIGN DEVELOPMENT	BV	TK
A	01/24/2022	PRELIMINARY PROGRESS	BV	TK

CHAMPLAIN HUDSON POWER EXPRESS

SEGMENT 8 (PACKAGE 5A) - CSX: ROTTERDAM - BETHLEHEM

STA. 50885+00.00 TO STA. 50900+44.30

HVDC CONDUIT PLAN AND PROFILE

(AND TEMPORARY ACCESS ROAD PLAN)

DRAWN BY: AR | DESIGNED BY: BV | APPROVED BY: TK | SCALE: AS SHOWN | REV. NO. E

KIEWIT PROJECT NO. 21162

DRAWING NO. C-160

DATE 12/16/2022 | SH.NO. | OF

File: P:\KIE-CHPE\3-DES\02 ROW\SHTS\PS\21162_5_C_156-160.DWG Saved: 12/14/2022 6:35:30 PM Plotted: 12/15/2022 4:04:46 PM Current User: Yelena.Philippi LastSavedBy: Yelena.Philippi

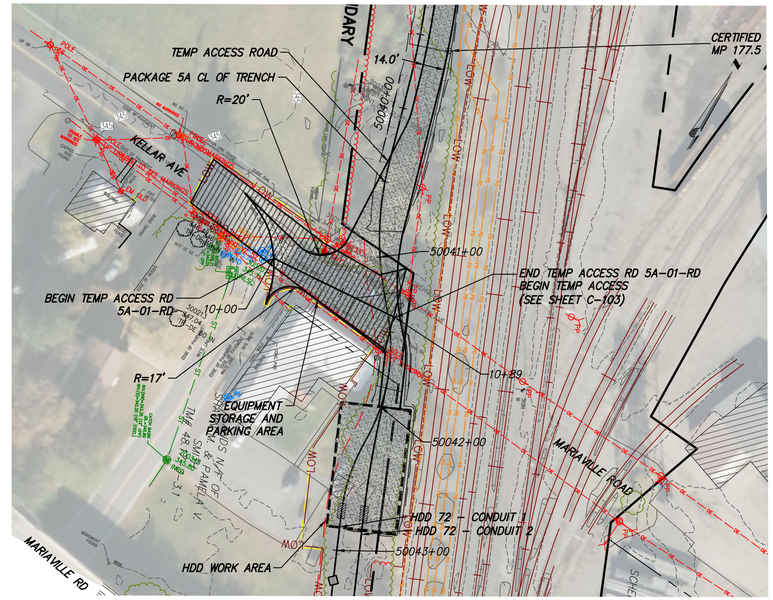

TEMP OFF-SITE ACCESS RD 5A-01-RD PLAN VIEW

SCALE: 1" = 50'

0 50 100
Scale in feet

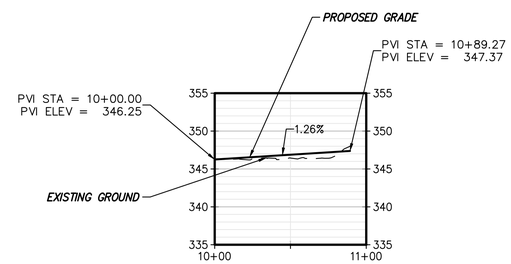

TEMP OFF-SITE ACCESS RD 5A-01-RD PROFILE

SCALE: H: 1" = 50' V: 1" = 10'

CHPE Champlain Hudson Power Express

Kiewit

FOR EMCP REVIEW NOT FOR CONSTRUCTION

IT IS A VIOLATION OF LAW FOR ANY PERSON, UNLESS THEY ARE ACTING UNDER THE DIRECTION OF A LICENSED PROFESSIONAL ENGINEER, ARCHITECT, LANDSCAPE ARCHITECT OR LAND SURVEYOR TO ALTER AN ITEM IN ANY WAY. IF AN ITEM BEARING THE STAMP OF A LICENSED PROFESSIONAL IS ALTERED, THE ALTERING ENGINEER, ARCHITECT, LANDSCAPE ARCHITECT OR LAND SURVEYOR SHALL STAMP THE DOCUMENT AND INCLUDE THE NOTATION "ALTERED BY" FOLLOWED BY THEIR SIGNATURE, THE DATE OF SUCH ALTERATION, AND A SPECIFIC DESCRIPTION OF THE ALTERATION.

No.	DATE	SUBMITTAL / REVISION DESCRIPTION	DB	APP
E	12/16/2022	FINAL SUBMISSION	BV	TK
D	11/11/2022	DRAFT FINAL SUBMISSION	BV	TK
C	06/06/2022	60% DESIGN SUBMISSION	BV	TK
B	02/11/2022	PRELIMINARY DESIGN DEVELOPMENT	BV	TK
A	01/24/2022	PRELIMINARY PROGRESS	BV	TK

CHAMPLAIN HUDSON POWER EXPRESS

SEGMENT 8 (PACKAGE 5A) - CSX: ROTTERDAM - BETHLEHEM

TEMP OFF-SITE ACCESS ROADS (SHEET 1 OF 10)

DRAWN BY: AR | DESIGNED BY: BV | APPROVED BY: TK | SCALE AS SHOWN | REV. NO. E

KIEWIT PROJECT NO. 21162

DRAWING NO. **C-201**

DATE 12/16/2022

SH.NO. OF

File: P:\PROJECTS\KIE-CHPE\3-DES\02 ROW\SHTS\P5\21162_S_C_AR_201-205.DWG Saved: 12/14/2022 3:08:06 PM Plotted: 12/14/2022 6:37:24 PM Current User: Dafne.Arellano LastSavedBy: Fernando.Rivas1

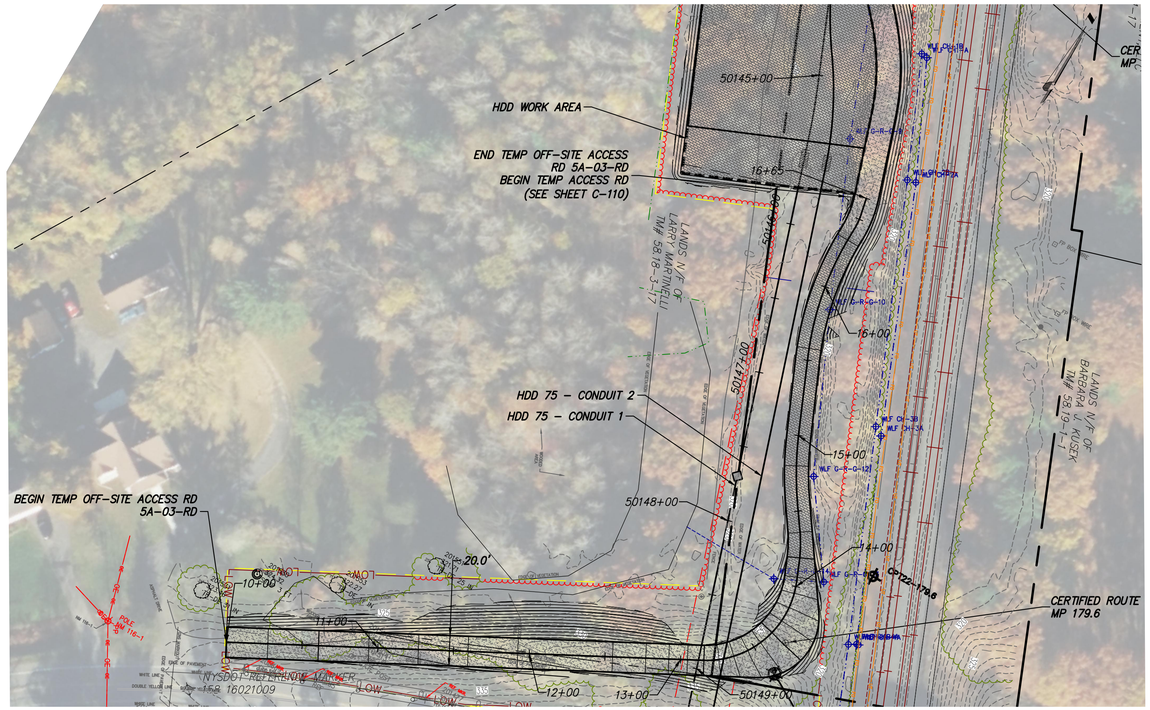

TEMP OFF-SITE ACCESS RD 5A-03-RD PLAN VIEW
SCALE: 1" = 50'

0 50 100
Scale in feet

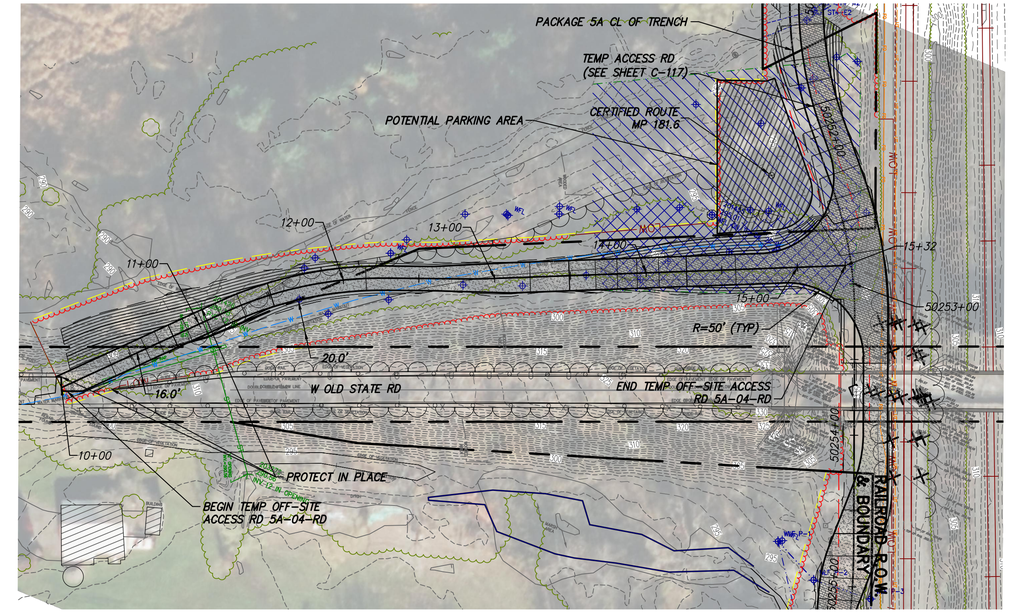

TEMP OFF-SITE ACCESS RD 5A-04-RD PLAN VIEW
SCALE: 1" = 50'

0 50 100
Scale in feet

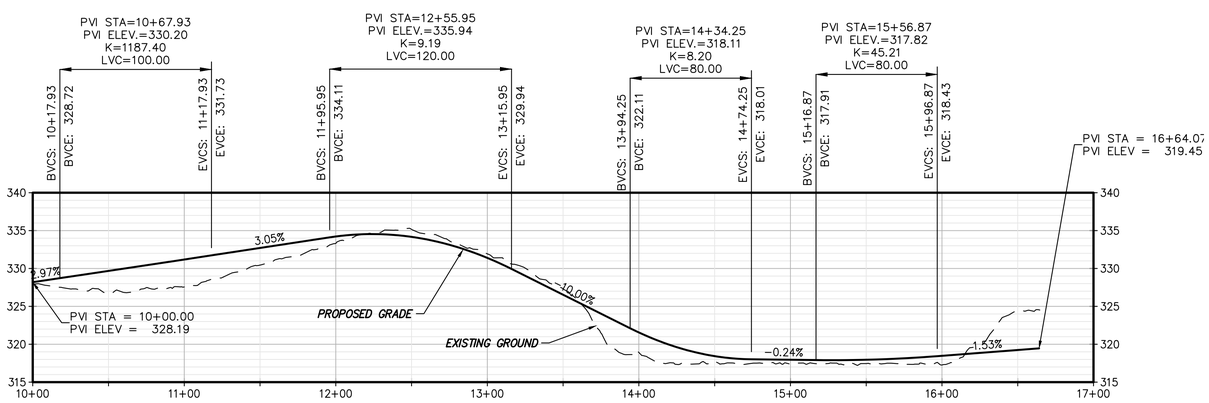

TEMP OFF-SITE ACCESS RD 5A-03-RD PROFILE
SCALE: H: 1" = 50' V: 1" = 10'

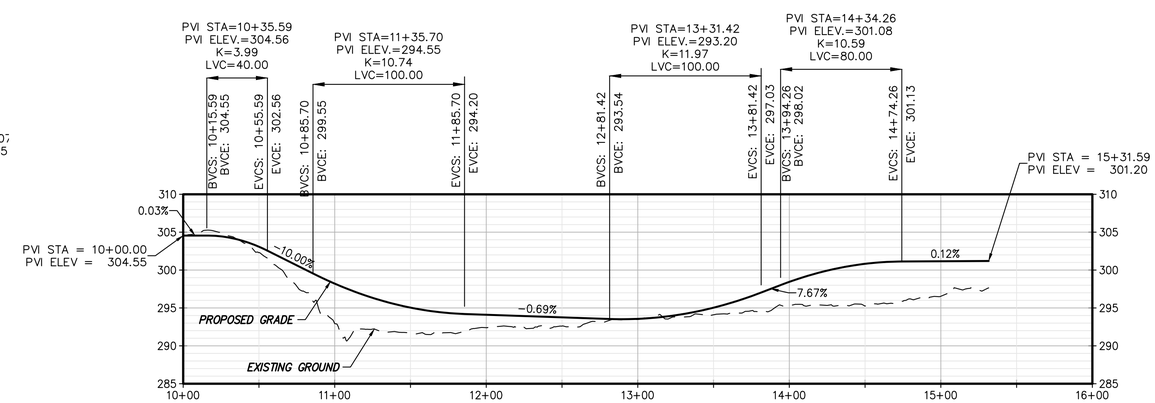

TEMP OFF-SITE ACCESS RD 5A-04-RD PROFILE
SCALE: H: 1" = 50' V: 1" = 10'

CHPE Champlain Hudson Power Express

Kiewit

FOR EMCP REVIEW
NOT FOR CONSTRUCTION

IT IS A VIOLATION OF LAW FOR ANY PERSON, UNLESS THEY ARE ACTING UNDER THE DIRECTION OF A LICENSED PROFESSIONAL ENGINEER, ARCHITECT, LANDSCAPE ARCHITECT OR LAND SURVEYOR TO ALTER AN ITEM IN ANY WAY. IF AN ITEM BEARING THE STAMP OF A LICENSED PROFESSIONAL IS ALTERED, THE ALTERING ENGINEER, ARCHITECT, LANDSCAPE ARCHITECT OR LAND SURVEYOR SHALL STAMP THE DOCUMENT AND INCLUDE THE NOTATION "ALTERED BY" FOLLOWED BY THEIR SIGNATURE, THE DATE OF SUCH ALTERATION, AND A SPECIFIC DESCRIPTION OF THE ALTERATION.

No.	DATE	SUBMITTAL / REVISION DESCRIPTION	DB	APP
E	12/16/2022	FINAL SUBMISSION	BV	TK
D	11/11/2022	DRAFT FINAL SUBMISSION	BV	TK
C	06/06/2022	60% DESIGN SUBMISSION	BV	TK
B	02/11/2022	PRELIMINARY DESIGN DEVELOPMENT	BV	TK
A	01/24/2022	PRELIMINARY PROGRESS	BV	TK

CHAMPLAIN HUDSON POWER EXPRESS
SEGMENT 8 (PACKAGE 5A) - CSX: ROTTERDAM - BETHLEHEM
TEMP OFF-SITE ACCESS ROADS (SHEET 2 OF 10)

DRAWN BY: AR | DESIGNED BY: BV | APPROVED BY: TK | SCALE AS SHOWN | REV. NO. E | DATE 12/16/2022 | SH.NO. OF

KIEWIT PROJECT NO. 21162

DRAWING NO. **C-202**

File: P:\KIE-CHPE\3-DES\02 ROW\SHTS\P5\21162_5_C_AR_201-205.DWG Saved: 12/14/2022 8:56:59 PM Plotted: 12/14/2022 9:07:08 PM Current User: Manuel.Ortiz1 LastSavedBy: Manuel.Ortiz1



TEMP OFF-SITE ACCESS RD 5A-05-RD PLAN VIEW

SCALE: 1" = 50'

0 50 100
Scale in feet

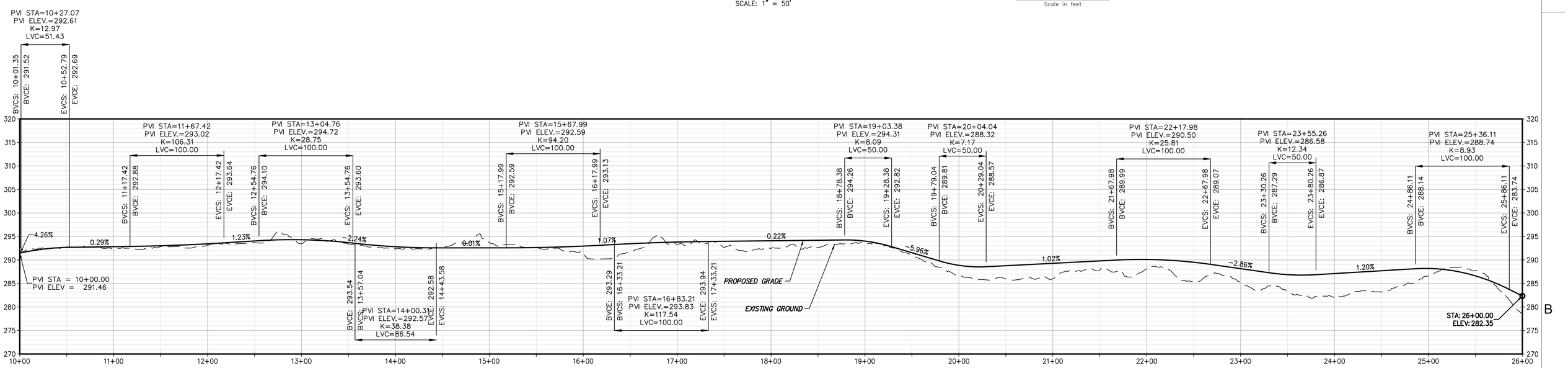

TEMP OFF-SITE ACCESS RD 5A-05-RD PROFILE

SCALE: H: 1" = 50' V: 1" = 10'

CHPE Champlain Hudson Power Express

Kiewit

FOR EMCP REVIEW NOT FOR CONSTRUCTION

IT IS A VIOLATION OF LAW FOR ANY PERSON, UNLESS THEY ARE ACTING UNDER THE DIRECTION OF A LICENSED PROFESSIONAL ENGINEER, ARCHITECT, LANDSCAPE ARCHITECT OR LAND SURVEYOR TO ALTER AN ITEM IN ANY WAY. IF AN ITEM BEARING THE STAMP OF A LICENSED PROFESSIONAL IS ALTERED, THE ALTERING ENGINEER, ARCHITECT, LANDSCAPE ARCHITECT OR LAND SURVEYOR SHALL STAMP THE DOCUMENT AND INCLUDE THE NOTATION "ALTERED BY" FOLLOWED BY THEIR SIGNATURE, THE DATE OF SUCH ALTERATION, AND A SPECIFIC DESCRIPTION OF THE ALTERATION.

No.	DATE	SUBMITTAL / REVISION DESCRIPTION	DB	APP
E	12/16/2022	FINAL SUBMISSION	BV	TK
D	11/11/2022	DRAFT FINAL SUBMISSION	BV	TK
C	06/06/2022	60% DESIGN SUBMISSION	BV	TK
B	02/11/2022	PRELIMINARY DESIGN DEVELOPMENT	BV	TK
A	01/24/2022	PRELIMINARY PROGRESS	BV	TK

CHAMPLAIN HUDSON POWER EXPRESS

SEGMENT 8 (PACKAGE 5A) - CSX: ROTTERDAM - BETHLEHEM

TEMP OFF-SITE ACCESS ROADS (SHEET 3 OF 10)

KIEWIT PROJECT NO. 21162

DRAWING NO. **C-203**

DRAWN BY: AR | DESIGNED BY: BV | APPROVED BY: TK | SCALE AS SHOWN | REV. NO. E | DATE 12/16/2022 | SH.NO. OF

File: P:\KIE-CHPE\3-DES\02 ROW\SHTS\PS\21162_5_C_AR_201-205.DWG Saved: 12/14/2022 8:56:59 PM Plotted: 12/14/2022 9:08:42 PM Current User: Manuel.Ortiz1 LastSavedBy: Manuel.Ortiz1

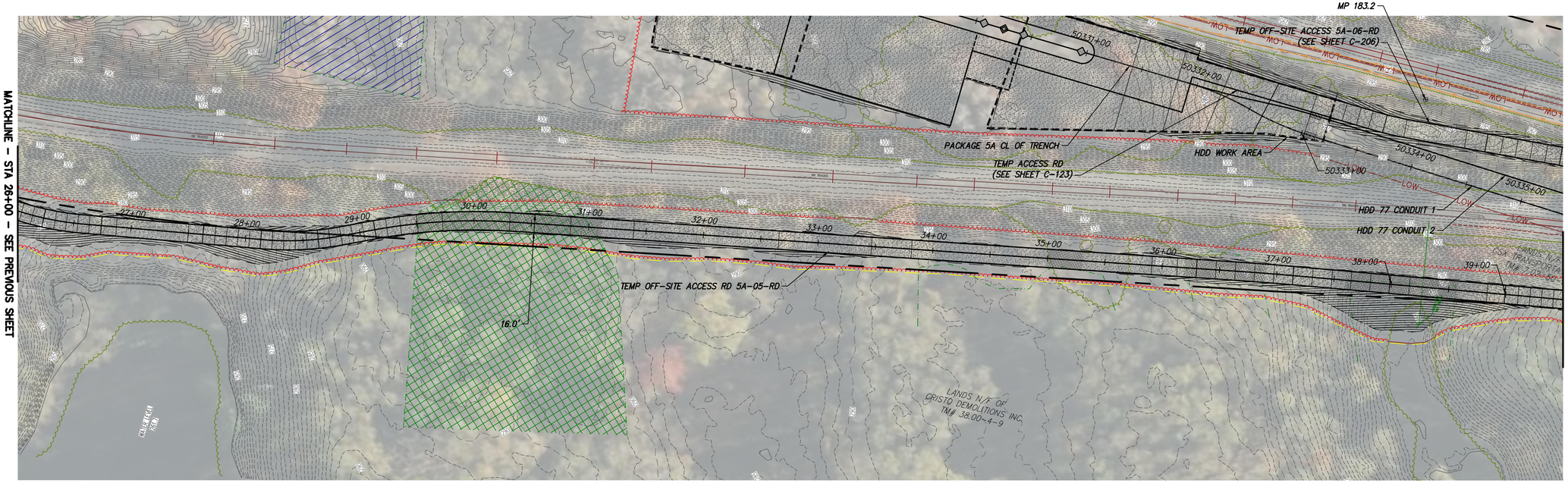

TEMP OFF-SITE ACCESS RD 5A-05-RD PLAN VIEW

SCALE: 1" = 50'

0 50 100
Scale in feet

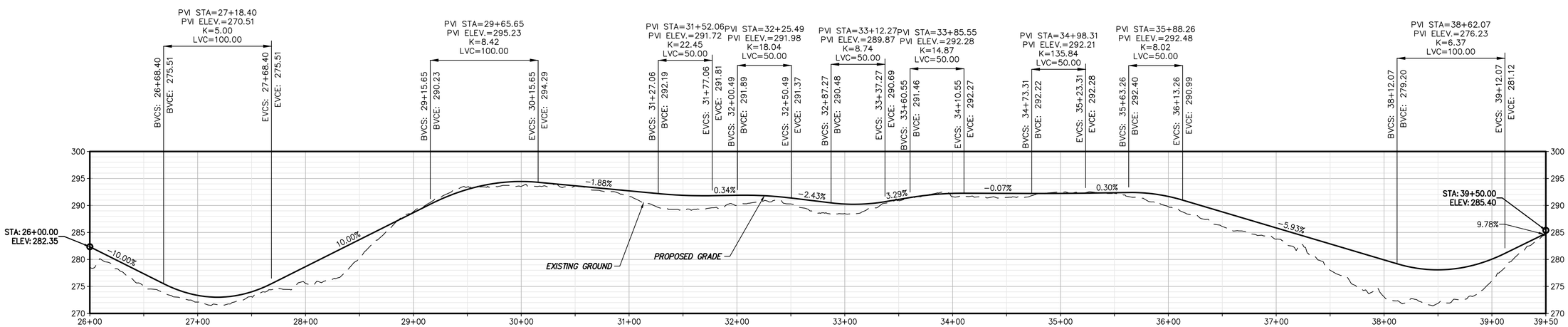

TEMP OFF-SITE ACCESS RD 5A-05-RD PROFILE

SCALE: H: 1" = 50' V: 1" = 10'

CHPE Champlain Hudson Power Express

Kiewit

FOR EMCP REVIEW NOT FOR CONSTRUCTION

IT IS A VIOLATION OF LAW FOR ANY PERSON, UNLESS THEY ARE ACTING UNDER THE DIRECTION OF A LICENSED PROFESSIONAL ENGINEER, ARCHITECT, LANDSCAPE ARCHITECT OR LAND SURVEYOR TO ALTER AN ITEM IN ANY WAY. IF AN ITEM BEARING THE STAMP OF A LICENSED PROFESSIONAL IS ALTERED, THE ALTERING ENGINEER, ARCHITECT, LANDSCAPE ARCHITECT OR LAND SURVEYOR SHALL STAMP THE DOCUMENT AND INCLUDE THE NOTATION "ALTERED BY" FOLLOWED BY THEIR SIGNATURE, THE DATE OF SUCH ALTERATION, AND A SPECIFIC DESCRIPTION OF THE ALTERATION.

No.	DATE	SUBMITTAL / REVISION DESCRIPTION	DB	APP
E	12/16/2022	FINAL SUBMISSION	BV	TK
D	11/11/2022	DRAFT FINAL SUBMISSION	BV	TK
C	06/06/2022	60% DESIGN SUBMISSION	BV	TK
B	02/11/2022	PRELIMINARY DESIGN DEVELOPMENT	BV	TK
A	01/24/2022	PRELIMINARY PROGRESS	BV	TK

CHAMPLAIN HUDSON POWER EXPRESS

SEGMENT 8 (PACKAGE 5A) - CSX: ROTTERDAM - BETHLEHEM

TEMP OFF-SITE ACCESS ROADS (SHEET 4 OF 10)

DRAWN BY: AR | DESIGNED BY: BV | APPROVED BY: TK | SCALE AS SHOWN | REV. NO. E | DATE 12/16/2022 | SH.NO. OF

KIEWIT PROJECT NO. 21162

DRAWING NO. **C-204**

File: P:\KIE-CHPE\3-DES\02 RDWY\SHTS\P5\21162_5_C_AR_201-205.DWG Saved: 12/14/2022 8:56:59 PM Plotted: 12/14/2022 9:10:15 PM Current User: Manuel.Ortiz1 LastSavedBy: Manuel.Ortiz1

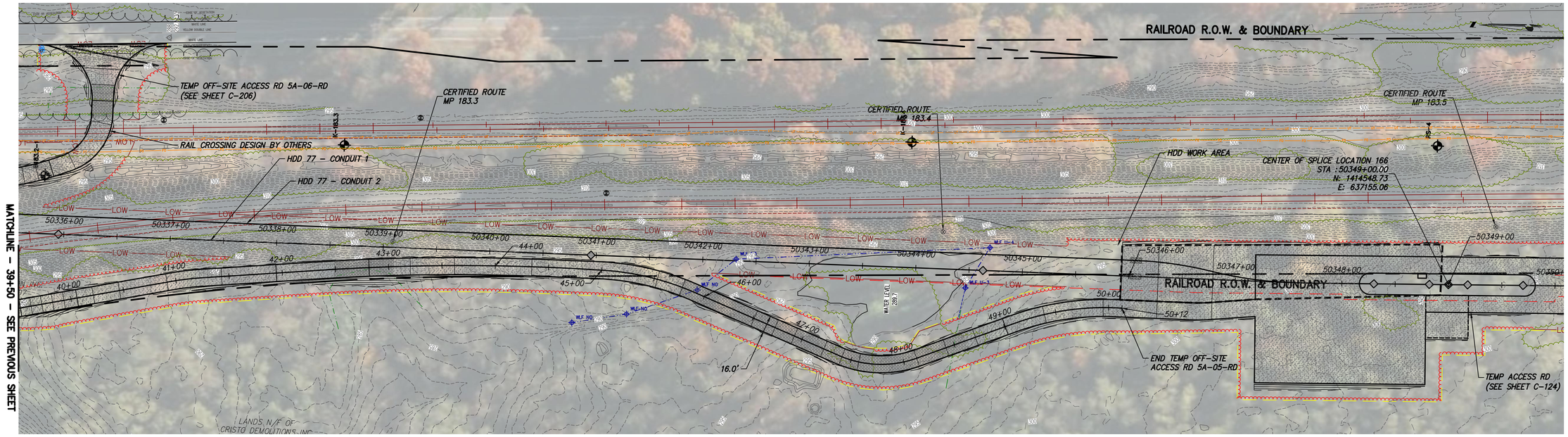

TEMP OFF-SITE ACCESS RD 5A-05-RD PLAN VIEW

SCALE: 1" = 50'

0 50 100
Scale in feet

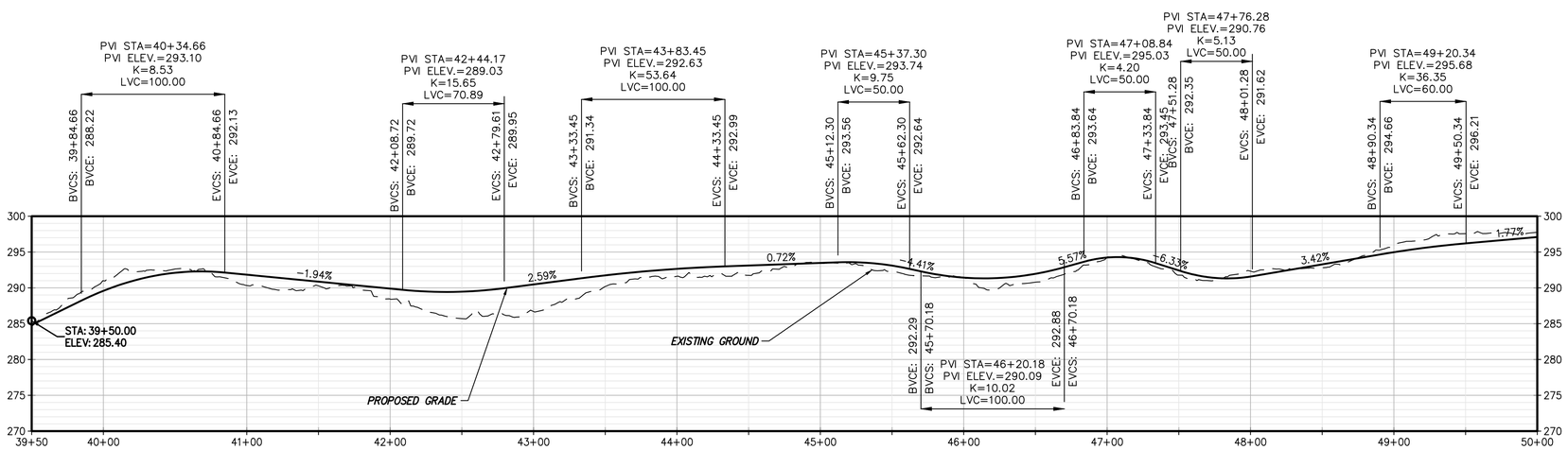

TEMP OFF-SITE ACCESS RD 5A-05-RD PROFILE

SCALE: H: 1" = 50' V: 1" = 10'

CHPE Champlain Hudson Power Express

Kiewit

FOR EMCP REVIEW
NOT FOR CONSTRUCTION

IT IS A VIOLATION OF LAW FOR ANY PERSON, UNLESS THEY ARE ACTING UNDER THE DIRECTION OF A LICENSED PROFESSIONAL ENGINEER, ARCHITECT, LANDSCAPE ARCHITECT OR LAND SURVEYOR TO ALTER AN ITEM IN ANY WAY. IF AN ITEM BEARING THE STAMP OF A LICENSED PROFESSIONAL IS ALTERED, THE ALTERING ENGINEER, ARCHITECT, LANDSCAPE ARCHITECT OR LAND SURVEYOR SHALL STAMP THE DOCUMENT AND INCLUDE THE NOTATION "ALTERED BY" FOLLOWED BY THEIR SIGNATURE, THE DATE OF SUCH ALTERATION, AND A SPECIFIC DESCRIPTION OF THE ALTERATION.

No.	DATE	SUBMITTAL / REVISION DESCRIPTION	DB	APP
E	12/16/2022	FINAL SUBMISSION	BV	TK
D	11/11/2022	DRAFT FINAL SUBMISSION	BV	TK
C	06/06/2022	60% DESIGN SUBMISSION	BV	TK
B	02/11/2022	PRELIMINARY DESIGN DEVELOPMENT	BV	TK
A	01/24/2022	PRELIMINARY PROGRESS	BV	TK

CHAMPLAIN HUDSON POWER EXPRESS

SEGMENT 8 (PACKAGE 5A) - CSX: ROTTERDAM - BETHLEHEM

TEMP OFF-SITE ACCESS ROADS (SHEET 5 OF 10)

KIEWIT PROJECT NO. 21162

DRAWING NO. **C-205**

DRAWN BY: AR | DESIGNED BY: BV | APPROVED BY: TK | SCALE AS SHOWN | REV. NO. E | DATE 12/16/2022 | SH.NO. | OF

File: P:\KIE-CHPE\3-DES\02 RDWY\SHTS\P5\21162_5_C_AR_201-205.DWG Saved: 12/14/2022 8:56:59 PM Plotted: 12/14/2022 9:11:47 PM Current User: Manuel.Ortiz1 LastSavedBy: Manuel.Ortiz1

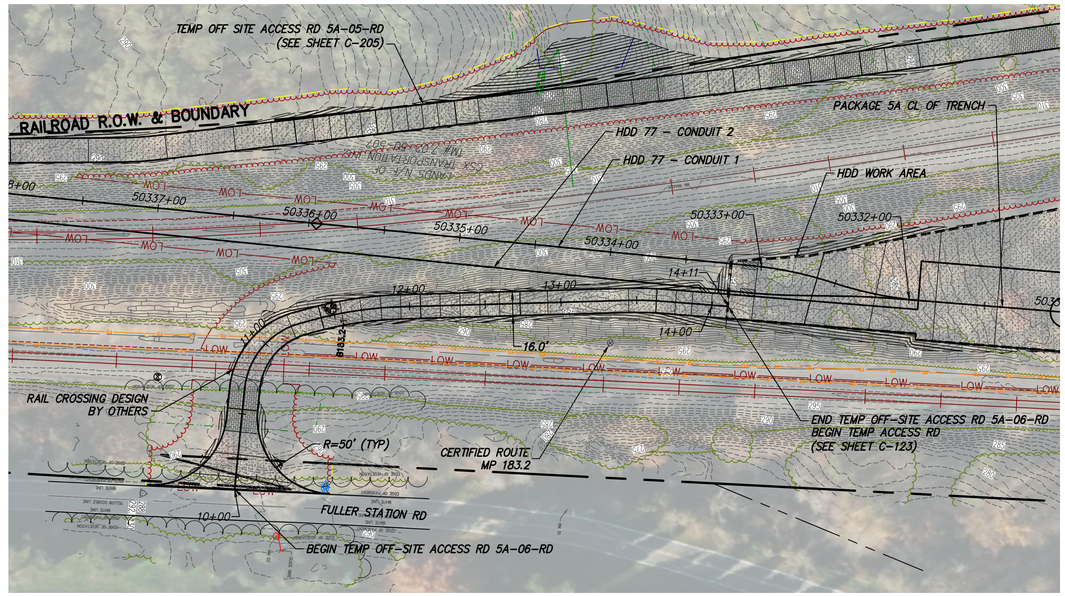

TEMP OFF-SITE ACCESS RD 5A-06-RD PLAN VIEW

SCALE: 1" = 50'

0 50 100
Scale in feet

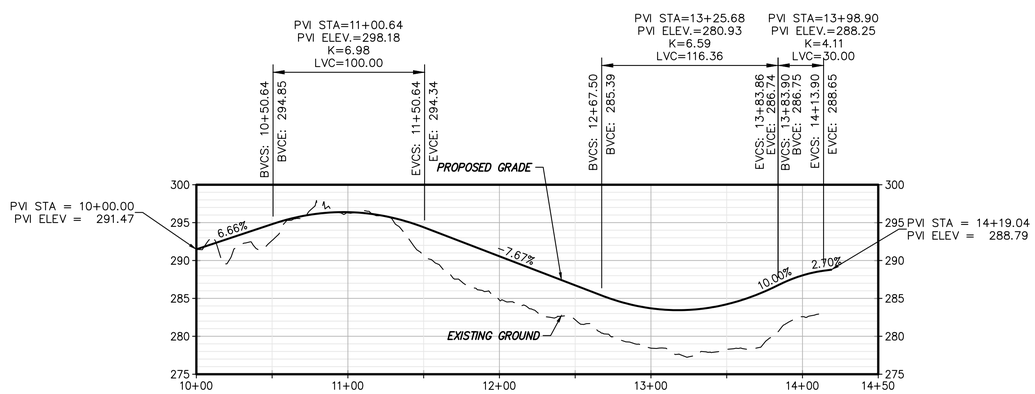

TEMP OFF-SITE ACCESS RD 5A-06-RD PROFILE

SCALE: H: 1" = 50' V: 1" = 10'

CHPE Champlain Hudson Power Express

Kiewit

FOR EMCP REVIEW
NOT FOR CONSTRUCTION

IT IS A VIOLATION OF LAW FOR ANY PERSON, UNLESS THEY ARE ACTING UNDER THE DIRECTION OF A LICENSED PROFESSIONAL ENGINEER, ARCHITECT, LANDSCAPE ARCHITECT OR LAND SURVEYOR TO ALTER AN ITEM IN ANY WAY. IF AN ITEM BEARING THE STAMP OF A LICENSED PROFESSIONAL IS ALTERED, THE ALTERING ENGINEER, ARCHITECT, LANDSCAPE ARCHITECT OR LAND SURVEYOR SHALL STAMP THE DOCUMENT AND INCLUDE THE NOTATION "ALTERED BY" FOLLOWED BY THEIR SIGNATURE, THE DATE OF SUCH ALTERATION, AND A SPECIFIC DESCRIPTION OF THE ALTERATION.

No.	DATE	SUBMITTAL / REVISION DESCRIPTION	DB	APP
E	12/16/2022	FINAL SUBMISSION	BV	TK
D	11/11/2022	DRAFT FINAL SUBMISSION	BV	TK
C	06/06/2022	60% DESIGN SUBMISSION	BV	TK
B	02/11/2022	PRELIMINARY DESIGN DEVELOPMENT	BV	TK
A	01/24/2022	PRELIMINARY PROGRESS	BV	TK

CHAMPLAIN HUDSON POWER EXPRESS

SEGMENT 8 (PACKAGE 5A) - CSX: ROTTERDAM - BETHLEHEM

TEMP OFF-SITE ACCESS ROADS (SHEET 6 OF 10)

DRAWN BY: AR | DESIGNED BY: BV | APPROVED BY: TK | SCALE AS SHOWN | REV. NO. E | DATE 12/16/2022 | SH.NO. OF

KIEWIT PROJECT NO. 21162

DRAWING NO. **C-206**

File: P:\KIE-CHPE\3-DES\02 ROW\SHTS\P5\21162_5_C_AR_206-210.DWG Saved: 12/14/2022 9:30:50 PM Plotted: 12/14/2022 9:39:33 PM Current User: Manuel.Ortiz1 LastSavedBy: Manuel.Ortiz1

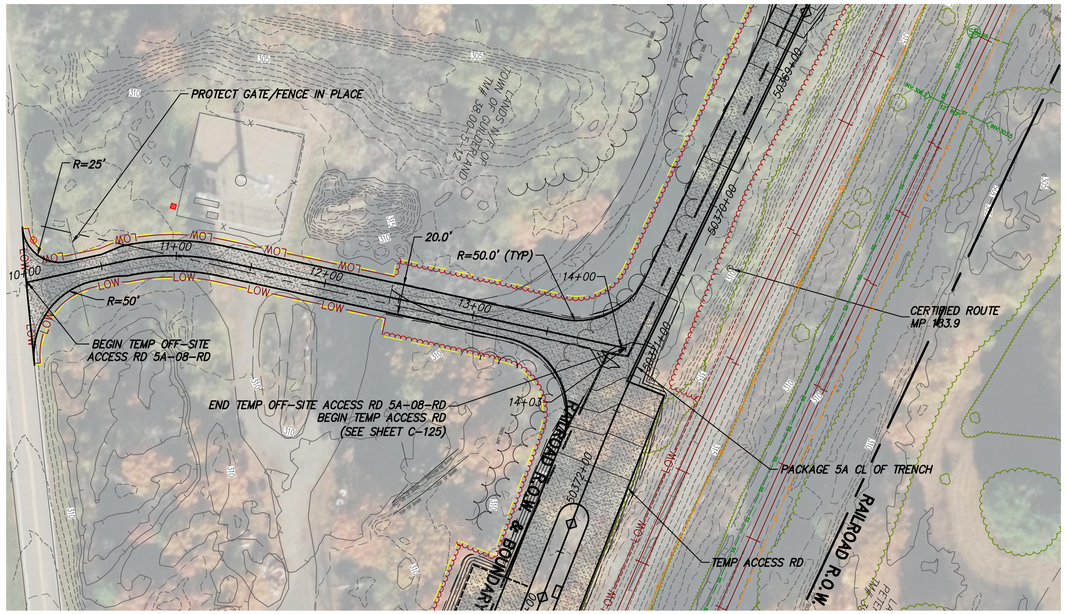

TEMP OFF-SITE ACCESS RD 5A-08-RD PLAN VIEW

SCALE: 1" = 50'

0 50 100
Scale in feet

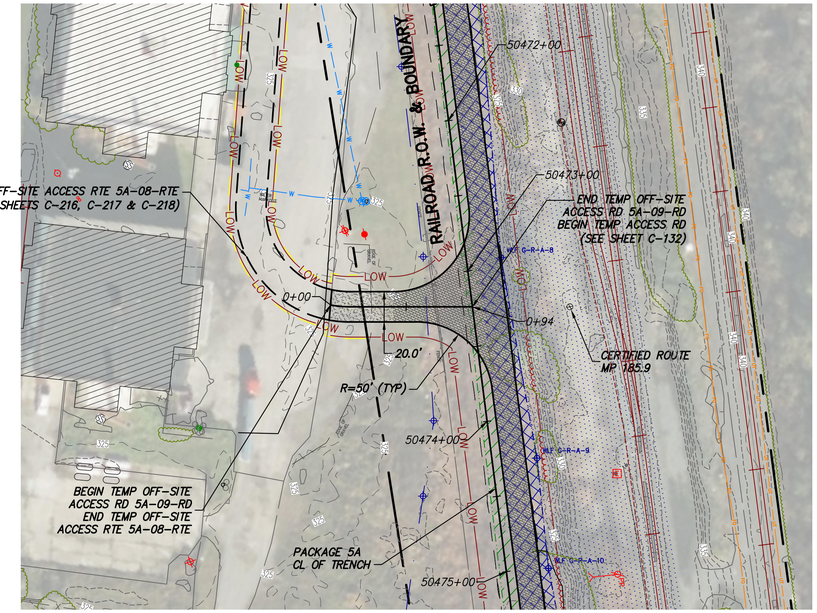

TEMP OFF-SITE ACCESS RD 5A-09-RD PLAN VIEW

SCALE: 1" = 50'

0 50 100
Scale in feet

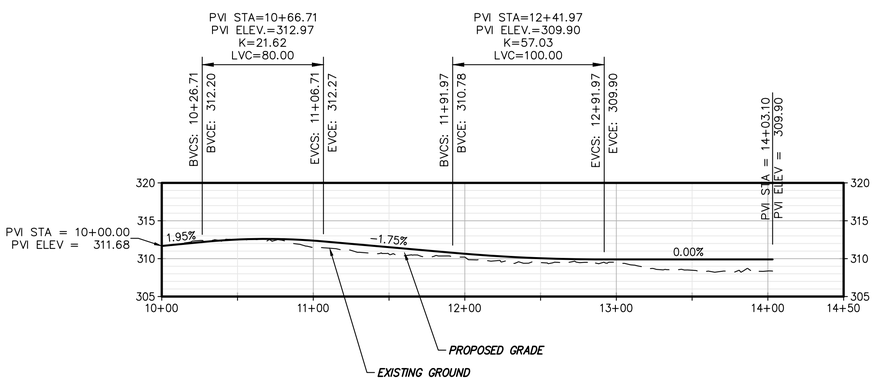

TEMP OFF-SITE ACCESS RD 5A-08-RD PROFILE

SCALE: H: 1" = 50' V: 1" = 10'

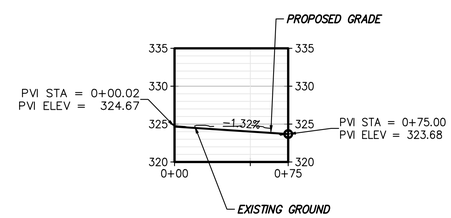

TEMP OFF-SITE ACCESS RD 5A-09-RD PROFILE

SCALE: H: 1" = 50' V: 1" = 10'

CHPE Champlain Hudson Power Express

Kiewit

FOR EMCP REVIEW NOT FOR CONSTRUCTION

IT IS A VIOLATION OF LAW FOR ANY PERSON, UNLESS THEY ARE ACTING UNDER THE DIRECTION OF A LICENSED PROFESSIONAL ENGINEER, ARCHITECT, LANDSCAPE ARCHITECT OR LAND SURVEYOR TO ALTER AN ITEM IN ANY WAY. IF AN ITEM BEARING THE STAMP OF A LICENSED PROFESSIONAL IS ALTERED, THE ALTERING ENGINEER, ARCHITECT, LANDSCAPE ARCHITECT OR LAND SURVEYOR SHALL STAMP THE DOCUMENT AND INCLUDE THE NOTATION "ALTERED BY" FOLLOWED BY THEIR SIGNATURE, THE DATE OF SUCH ALTERATION, AND A SPECIFIC DESCRIPTION OF THE ALTERATION.

No.	DATE	SUBMITTAL / REVISION DESCRIPTION	DB	APP
E	12/16/2022	FINAL SUBMISSION	BV	TK
D	11/11/2022	DRAFT FINAL SUBMISSION	BV	TK
C	06/06/2022	60% DESIGN SUBMISSION	BV	TK
B	02/11/2022	PRELIMINARY DESIGN DEVELOPMENT	BV	TK
A	01/24/2022	PRELIMINARY PROGRESS	BV	TK

CHAMPLAIN HUDSON POWER EXPRESS

SEGMENT 8 (PACKAGE 5A) - CSX: ROTTERDAM - BETHLEHEM

TEMP OFF-SITE ACCESS ROADS (SHEET 7 OF 10)

KIEWIT PROJECT NO. 21162

DRAWING NO. **C-207**

DRAWN BY: AR | DESIGNED BY: BV | APPROVED BY: TK | SCALE AS SHOWN | REV. NO. E | DATE 12/16/2022 | SH.NO. OF

File: P:\KIE-CHPE\3-DES\02 RDWY\SHTS\P5\21162_5_C_AR_206-210.DWG Saved: 12/14/2022 9:30:50 PM Plotted: 12/14/2022 10:00:11 PM Current User: Manuel.Ortiz1 LastSavedBy: Manuel.Ortiz1

1 2 3 4

AGRICULTURAL LAND #4 (STATION 50546+83 TO STATION 50553+26). ALL CERTIFICATE CONDITIONS AND BIMPS OUTLINED IN SECTION 7.1 OF THE EM&CP WILL BE FOLLOWED. ALL RESTORATION REQUIREMENTS DETAILED IN SECTION 14.5 OF THE EM&CP WILL BE FOLLOWED.

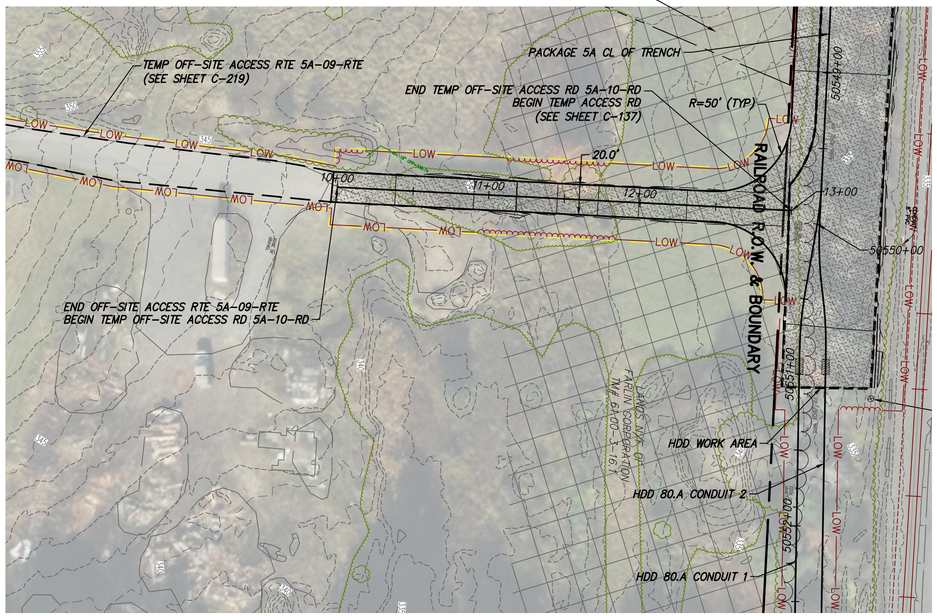

TEMP OFF-SITE ACCESS RD 5A-10-RD PLAN VIEW

SCALE: 1" = 50'

0 50 100
Scale in feet

AGRICULTURAL LAND #5 (STATION 50647+60 TO STATION 50667+64). ALL CERTIFICATE CONDITIONS AND BIMPS OUTLINED IN SECTION 7.1 OF THE EM&CP WILL BE FOLLOWED. ALL RESTORATION REQUIREMENTS DETAILED IN SECTION 14.5 OF THE EM&CP WILL BE FOLLOWED.

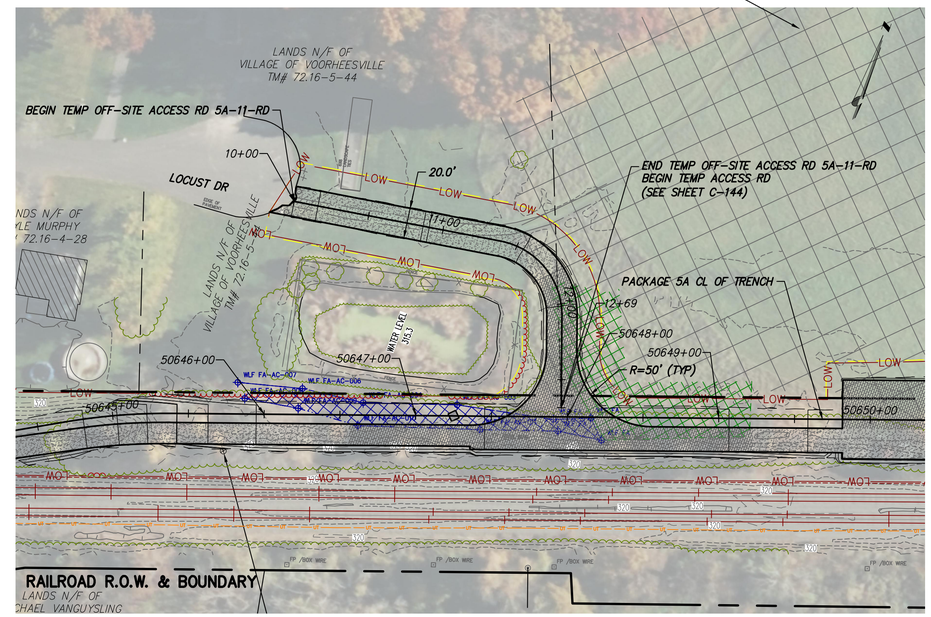

TEMP OFF-SITE ACCESS RD 5A-11-RD PLAN VIEW

SCALE: 1" = 50'

0 50 100
Scale in feet

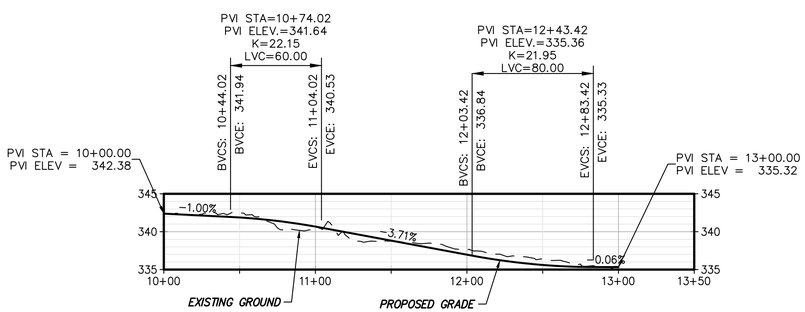

TEMP OFF-SITE ACCESS RD 5A-10-RD PROFILE

SCALE: H: 1" = 50' V: 1" = 10'

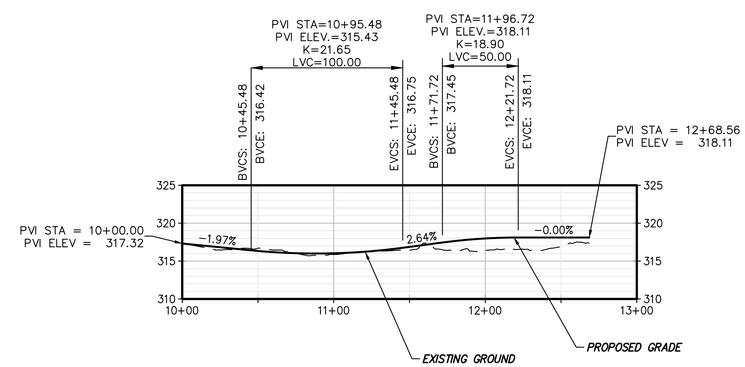

TEMP OFF-SITE ACCESS RD 5A-11-RD PROFILE

SCALE: H: 1" = 50' V: 1" = 10'

A

B

CHPE Champlain Hudson Power Express

Kiewit

FOR EMCP REVIEW
NOT FOR CONSTRUCTION

IT IS A VIOLATION OF LAW FOR ANY PERSON, UNLESS THEY ARE ACTING UNDER THE DIRECTION OF A LICENSED PROFESSIONAL ENGINEER, ARCHITECT, LANDSCAPE ARCHITECT OR LAND SURVEYOR TO ALTER AN ITEM IN ANY WAY. IF AN ITEM BEARING THE STAMP OF A LICENSED PROFESSIONAL IS ALTERED, THE ALTERING ENGINEER, ARCHITECT, LANDSCAPE ARCHITECT OR LAND SURVEYOR SHALL STAMP THE DOCUMENT AND INCLUDE THE NOTATION "ALTERED BY" FOLLOWED BY THEIR SIGNATURE, THE DATE OF SUCH ALTERATION, AND A SPECIFIC DESCRIPTION OF THE ALTERATION.

No.	DATE	SUBMITTAL / REVISION DESCRIPTION	DB	APP
E	12/16/2022	FINAL SUBMISSION	BV	TK
D	11/11/2022	DRAFT FINAL SUBMISSION	BV	TK
C	06/06/2022	60% DESIGN SUBMISSION	BV	TK
B	02/11/2022	PRELIMINARY DESIGN DEVELOPMENT	BV	TK
A	01/24/2022	PRELIMINARY PROGRESS	BV	TK

CHAMPLAIN HUDSON POWER EXPRESS

SEGMENT 8 (PACKAGE 5A) - CSX: ROTTERDAM - BETHLEHEM

TEMP OFF-SITE ACCESS ROADS (SHEET 8 OF 10)

DRAWN BY: AR | DESIGNED BY: BV | APPROVED BY: TK | SCALE AS SHOWN | REV. NO. E

KIEWIT PROJECT NO. 21162

DRAWING NO. **C-208**

DATE 12/16/2022

SH.NO. OF

File: P:\PROJECTS\KIE-CHPE\3-DES\02 ROW\SHTS\P5\21162_5_C_AR_206-210.DWG Saved: 12/14/2022 3:53:38 PM Plotted: 12/14/2022 6:52:03 PM Current User: Dafne.Arellano LastSavedBy: Dafne.Arellano

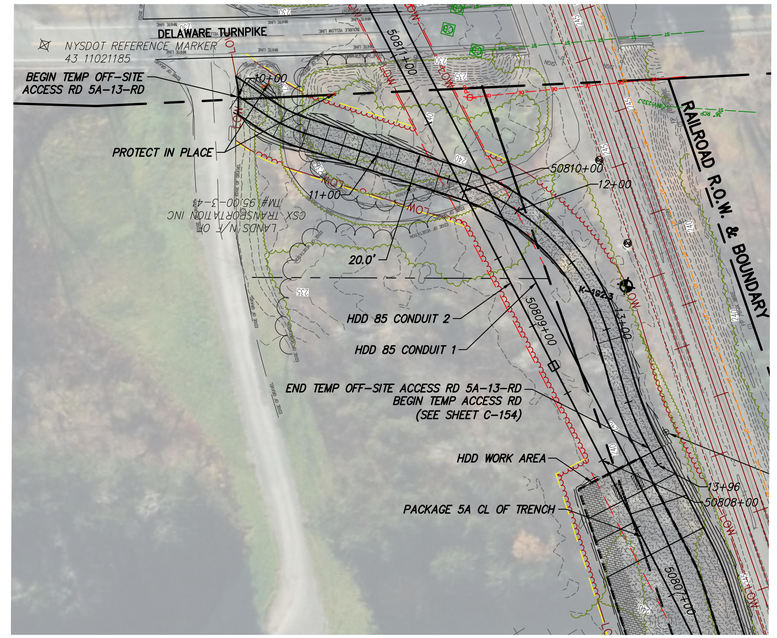

TEMP OFF-SITE ACCESS RD 5A-13-RD PLAN VIEW

SCALE: 1" = 50'

0 50 100
Scale in feet

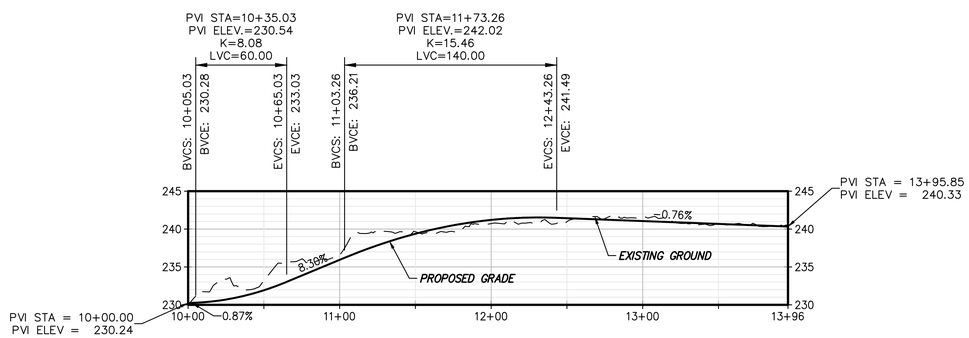

TEMP OFF-SITE ACCESS RD 5A-13-RD PROFILE

SCALE: H: 1" = 50' V: 1" = 10'

CHPE Champlain Hudson Power Express

Kiewit

FOR EMCP REVIEW NOT FOR CONSTRUCTION

IT IS A VIOLATION OF LAW FOR ANY PERSON, UNLESS THEY ARE ACTING UNDER THE DIRECTION OF A LICENSED PROFESSIONAL ENGINEER, ARCHITECT, LANDSCAPE ARCHITECT OR LAND SURVEYOR TO ALTER AN ITEM IN ANY WAY. IF AN ITEM BEARING THE STAMP OF A LICENSED PROFESSIONAL IS ALTERED, THE ALTERING ENGINEER, ARCHITECT, LANDSCAPE ARCHITECT OR LAND SURVEYOR SHALL STAMP THE DOCUMENT AND INCLUDE THE NOTATION "ALTERED BY" FOLLOWED BY THEIR SIGNATURE, THE DATE OF SUCH ALTERATION, AND A SPECIFIC DESCRIPTION OF THE ALTERATION.

No.	DATE	SUBMITTAL / REVISION DESCRIPTION	DB	APP
E	12/16/2022	FINAL SUBMISSION	BV	TK
D	11/11/2022	DRAFT FINAL SUBMISSION	BV	TK
C	06/06/2022	60% DESIGN SUBMISSION	BV	TK
B	02/11/2022	PRELIMINARY DESIGN DEVELOPMENT	BV	TK
A	01/24/2022	PRELIMINARY PROGRESS	BV	TK

CHAMPLAIN HUDSON POWER EXPRESS

SEGMENT 8 (PACKAGE 5A) - CSX: ROTTERDAM - BETHLEHEM

TEMP OFF-SITE ACCESS ROADS (SHEET 9 OF 10)

KIEWIT PROJECT NO. 21162

DRAWING NO. **C-209**

DRAWN BY: AR | DESIGNED BY: BV | APPROVED BY: TK | SCALE AS SHOWN | REV. NO. E | DATE 12/16/2022 | SH.NO. | OF

File: P:\PROJECTS\KIE-CHPE\3-DES\02 ROW\SHTS\P5\21162_5_C_AR_206-210.DWG Saved: 12/14/2022 3:53:38 PM Plotted: 12/14/2022 6:53:58 PM Current User: Dafne.Arellano LastSavedBy: Dafne.Arellano

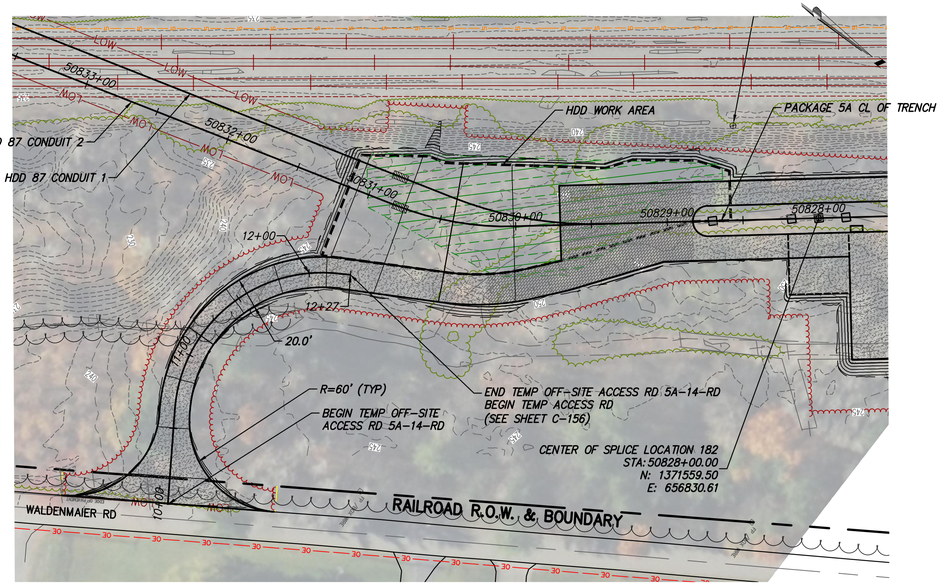

TEMP OFF-SITE ACCESS RD 5A-14-RD PLAN VIEW

SCALE: 1" = 50'

0 50 100
Scale in feet

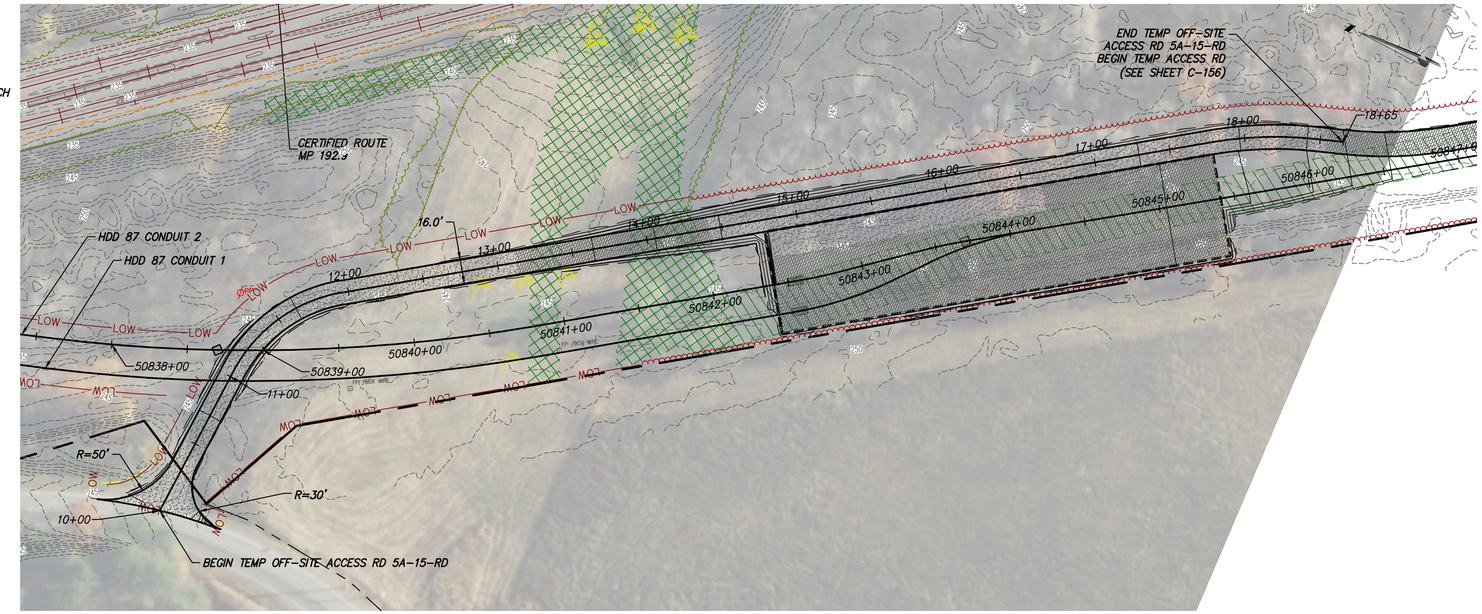

TEMP OFF-SITE ACCESS RD 5A-15-RD PLAN VIEW

SCALE: 1" = 50'

0 50 100
Scale in feet

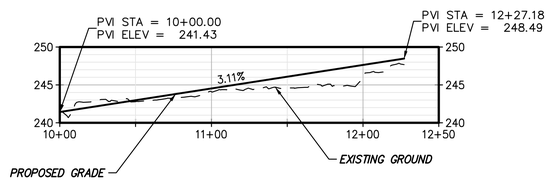

TEMP OFF-SITE ACCESS RD 5A-14-RD PROFILE

SCALE: H: 1" = 50' V: 1" = 10'

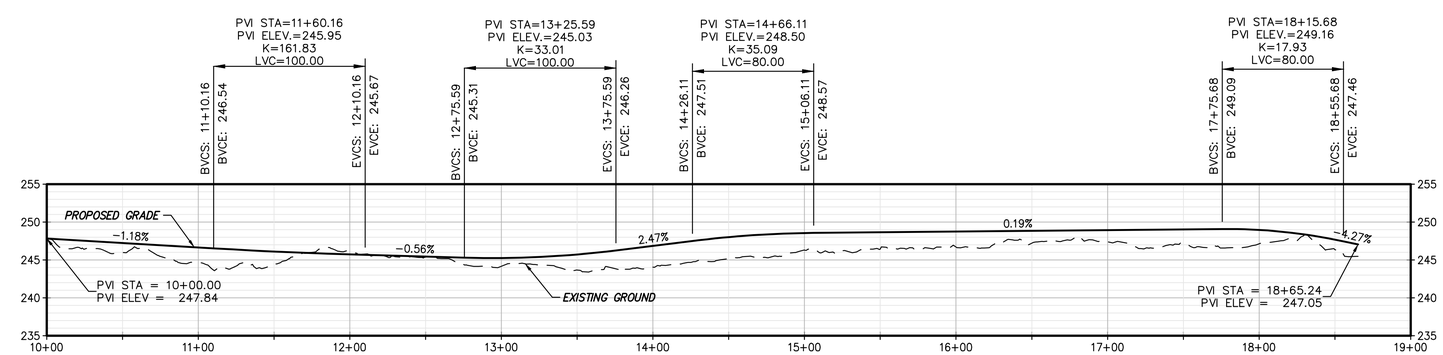

TEMP OFF-SITE ACCESS RD 5A-15-RD PROFILE

SCALE: H: 1" = 50' V: 1" = 10'

CHPE Champlain Hudson Power Express

Kiewit

FOR EMCP REVIEW NOT FOR CONSTRUCTION

IT IS A VIOLATION OF LAW FOR ANY PERSON, UNLESS THEY ARE ACTING UNDER THE DIRECTION OF A LICENSED PROFESSIONAL ENGINEER, ARCHITECT, LANDSCAPE ARCHITECT OR LAND SURVEYOR TO ALTER AN ITEM IN ANY WAY. IF AN ITEM BEARING THE STAMP OF A LICENSED PROFESSIONAL IS ALTERED, THE ALTERING ENGINEER, ARCHITECT, LANDSCAPE ARCHITECT OR LAND SURVEYOR SHALL STAMP THE DOCUMENT AND INCLUDE THE NOTATION "ALTERED BY" FOLLOWED BY THEIR SIGNATURE, THE DATE OF SUCH ALTERATION, AND A SPECIFIC DESCRIPTION OF THE ALTERATION.

No.	DATE	SUBMITTAL / REVISION DESCRIPTION	DB	APP
E	12/16/2022	FINAL SUBMISSION	BV	TK
D	11/11/2022	DRAFT FINAL SUBMISSION	BV	TK
C	06/06/2022	60% DESIGN SUBMISSION	BV	TK
B	02/11/2022	PRELIMINARY DESIGN DEVELOPMENT	BV	TK
A	01/24/2022	PRELIMINARY PROGRESS	BV	TK

CHAMPLAIN HUDSON POWER EXPRESS

SEGMENT 8 (PACKAGE 5A) - CSX: ROTTERDAM - BETHLEHEM

TEMP OFF-SITE ACCESS ROADS (SHEET 10 OF 10)

DRAWN BY: AR | DESIGNED BY: BV | APPROVED BY: TK | SCALE AS SHOWN | REV. NO. E | DATE 12/16/2022 | SH.NO. OF

KIEWIT PROJECT NO. 21162

DRAWING NO. C-210

File: P:\KIE-CHPE\3-DES\02 RDW\SHTS\P5\21162_5_C_AR_206-210.DWG Saved: 12/15/2022 3:41:28 PM Plotted: 12/15/2022 3:42:43 PM Current User: Yelena.Phillippi LastSavedBy: Yelena.Phillippi

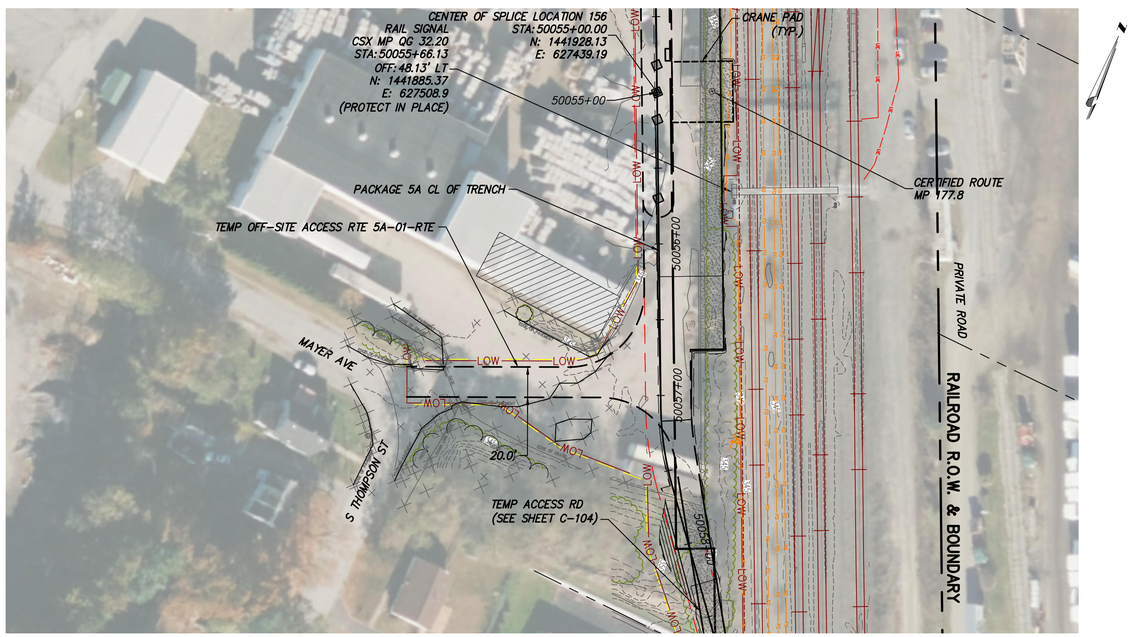

TEMP OFF-SITE ACCESS RTE 5A-01-RTE PLAN VIEW

SCALE: 1" = 50'

0 50 100
Scale in feet

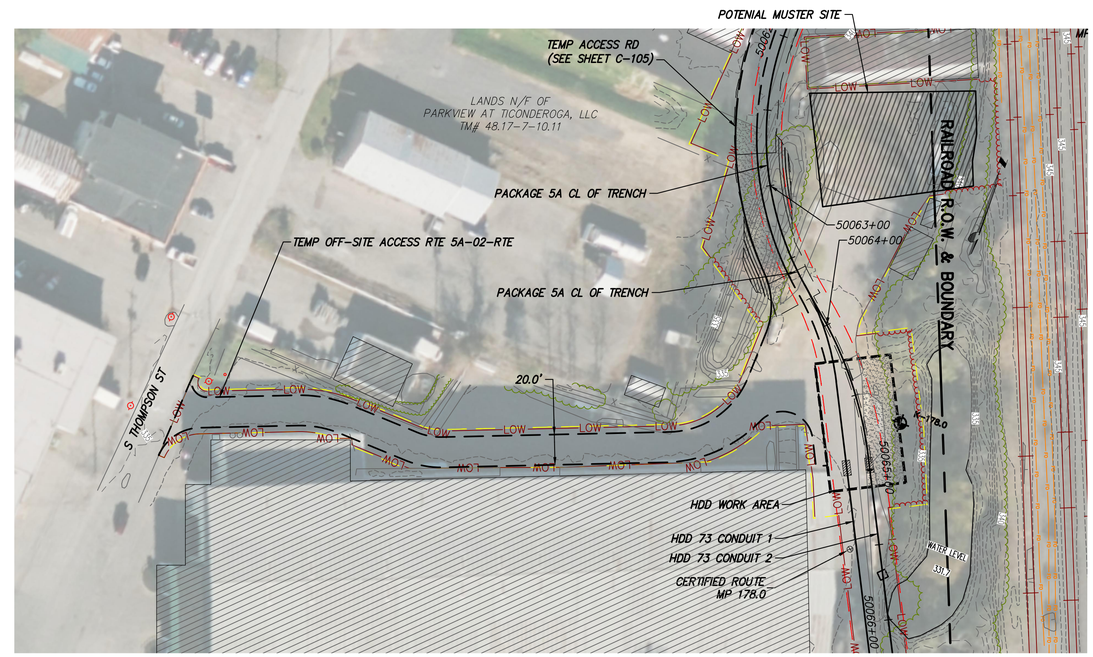

TEMP OFF-SITE ACCESS RTE 5A-02-RTE PLAN VIEW

SCALE: 1" = 50'

0 50 100
Scale in feet

CHPE Champlain Hudson Power Express

Kiewit

FOR EMCP REVIEW NOT FOR CONSTRUCTION

IT IS A VIOLATION OF LAW FOR ANY PERSON, UNLESS THEY ARE ACTING UNDER THE DIRECTION OF A LICENSED PROFESSIONAL ENGINEER, ARCHITECT, LANDSCAPE ARCHITECT OR LAND SURVEYOR TO ALTER AN ITEM IN ANY WAY. IF AN ITEM BEARING THE STAMP OF A LICENSED PROFESSIONAL IS ALTERED, THE ALTERING ENGINEER, ARCHITECT, LANDSCAPE ARCHITECT OR LAND SURVEYOR SHALL STAMP THE DOCUMENT AND INCLUDE THE NOTATION "ALTERED BY" FOLLOWED BY THEIR SIGNATURE, THE DATE OF SUCH ALTERATION, AND A SPECIFIC DESCRIPTION OF THE ALTERATION.

No.	DATE	SUBMITTAL / REVISION DESCRIPTION	DB	APP
E	12/16/2022	FINAL SUBMISSION	BV	TK
D	11/11/2022	DRAFT FINAL SUBMISSION	BV	TK
C	06/06/2022	60% DESIGN SUBMISSION	BV	TK
B	02/11/2022	PRELIMINARY DESIGN DEVELOPMENT	BV	TK
A	01/24/2022	PRELIMINARY PROGRESS	BV	TK

CHAMPLAIN HUDSON POWER EXPRESS

SEGMENT 8 (PACKAGE 5A) - CSX: ROTTERDAM - BETHLEHEM

TEMP OFF-SITE ACCESS ROUTES (SHEET 1 OF 12)

DRAWN BY: AR | DESIGNED BY: BV | APPROVED BY: TK | SCALE: AS SHOWN | REV. NO. E

KIEWIT PROJECT NO. 21162

DRAWING NO. **C-211**

DATE 12/16/2022

SH.NO. OF

File: P:\PROJECTS\KIE-CHPE\3-DES\02 RDWY\SHTS\PS\21162_5_C_ART_211-213.DWG Saved: 12/14/2022 3:25:16 PM Plotted: 12/14/2022 6:58:44 PM Current User: Dafne.Arellano LastSavedBy: Fernando.Rivas1

TEMP OFF-SITE ACCESS RTE 5A-03-RTE PLAN VIEW

SCALE: 1" = 50'

0 50 100
Scale in feet

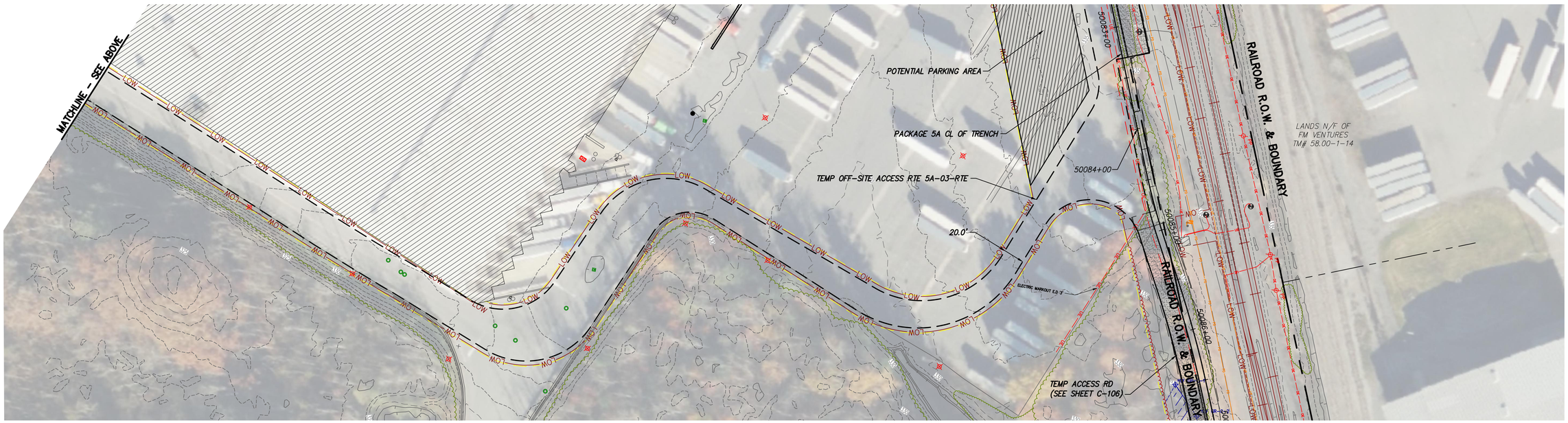

TEMP OFF-SITE ACCESS RTE 5A-03-RTE PLAN VIEW

SCALE: 1" = 50'

0 50 100
Scale in feet

CHPE Champlain Hudson Power Express

Kiewit

FOR EMCP REVIEW NOT FOR CONSTRUCTION

IT IS A VIOLATION OF LAW FOR ANY PERSON, UNLESS THEY ARE ACTING UNDER THE DIRECTION OF A LICENSED PROFESSIONAL ENGINEER, ARCHITECT, LANDSCAPE ARCHITECT OR LAND SURVEYOR TO ALTER AN ITEM IN ANY WAY. IF AN ITEM BEARING THE STAMP OF A LICENSED PROFESSIONAL IS ALTERED, THE ALTERING ENGINEER, ARCHITECT, LANDSCAPE ARCHITECT OR LAND SURVEYOR SHALL STAMP THE DOCUMENT AND INCLUDE THE NOTATION "ALTERED BY" FOLLOWED BY THEIR SIGNATURE, THE DATE OF SUCH ALTERATION, AND A SPECIFIC DESCRIPTION OF THE ALTERATION.

No.	DATE	SUBMITTAL / REVISION DESCRIPTION	DB	APP
E	12/16/2022	FINAL SUBMISSION	BV	TK
D	11/11/2022	DRAFT FINAL SUBMISSION	BV	TK
C	06/06/2022	60% DESIGN SUBMISSION	BV	TK
B	02/11/2022	PRELIMINARY DESIGN DEVELOPMENT	BV	TK
A	01/24/2022	PRELIMINARY PROGRESS	BV	TK

CHAMPLAIN HUDSON POWER EXPRESS

SEGMENT 8 (PACKAGE 5A) - CSX: ROTTERDAM - BETHLEHEM

TEMP OFF-SITE ACCESS ROUTES (SHEET 2 OF 12)

KIEWIT PROJECT NO. 21162

DRAWING NO. **C-212**

DRAWN BY: AR | DESIGNED BY: BV | APPROVED BY: TK | SCALE AS SHOWN | REV. NO. E | DATE 12/16/2022 | SH.NO. | OF

File: P:\PROJECTS\KIE-CHPE\3-DES\02 ROW\SHTS\PS\21162_5_C_ART_211-213.DWG Saved: 12/14/2022 3:25:16 PM Plotted: 12/14/2022 6:40:20 PM Current User: Dafne.Arellano LastSavedBy: Fernando.Rivas1

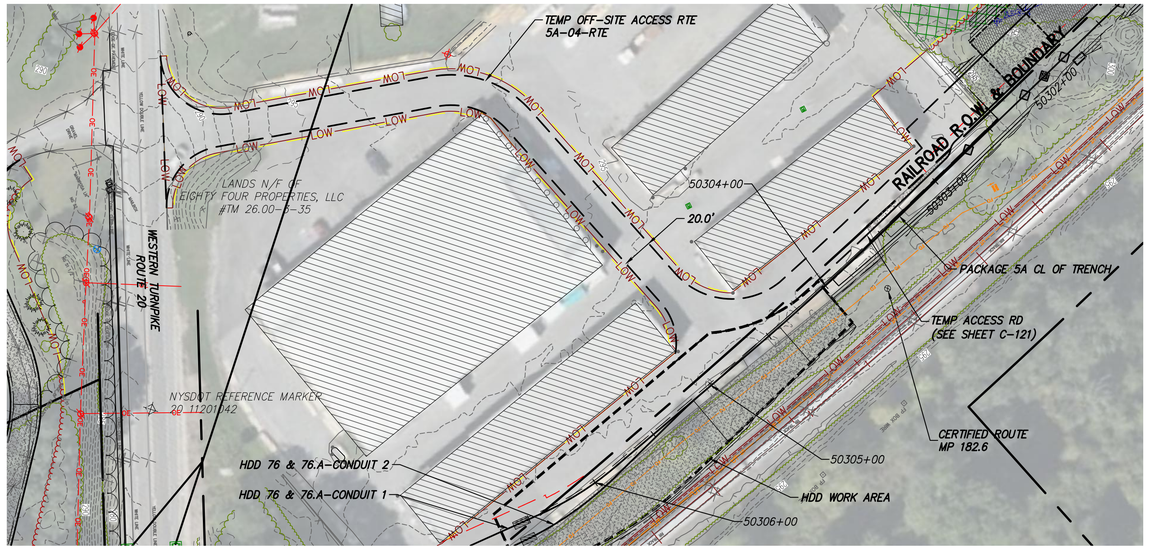

TEMP OFF-SITE ACCESS RTE 5A-04-RTE PLAN VIEW

SCALE: 1" = 50'

0 50 100

Scale in feet

CHPE Champlain Hudson Power Express

Kiewit

FOR EMCP REVIEW
NOT FOR CONSTRUCTION

IT IS A VIOLATION OF LAW FOR ANY PERSON, UNLESS THEY ARE ACTING UNDER THE DIRECTION OF A LICENSED PROFESSIONAL ENGINEER, ARCHITECT, LANDSCAPE ARCHITECT OR LAND SURVEYOR TO ALTER AN ITEM IN ANY WAY. IF AN ITEM BEARING THE STAMP OF A LICENSED PROFESSIONAL IS ALTERED, THE ALTERING ENGINEER, ARCHITECT, LANDSCAPE ARCHITECT OR LAND SURVEYOR SHALL STAMP THE DOCUMENT AND INCLUDE THE NOTATION "ALTERED BY" FOLLOWED BY THEIR SIGNATURE, THE DATE OF SUCH ALTERATION, AND A SPECIFIC DESCRIPTION OF THE ALTERATION.

No.	DATE	SUBMITTAL / REVISION DESCRIPTION	DB	APP
E	12/16/2022	FINAL SUBMISSION	BV	TK
D	11/11/2022	DRAFT FINAL SUBMISSION	BV	TK
C	06/06/2022	60% DESIGN SUBMISSION	BV	TK
B	02/11/2022	PRELIMINARY DESIGN DEVELOPMENT	BV	TK
A	01/24/2022	PRELIMINARY PROGRESS	BV	TK

CHAMPLAIN HUDSON POWER EXPRESS

SEGMENT 8 (PACKAGE 5A) - CSX: ROTTERDAM - BETHLEHEM

TEMP OFF-SITE ACCESS ROUTES (SHEET 3 OF 12)

DRAWN BY: AR | DESIGNED BY: BV | APPROVED BY: TK | SCALE AS SHOWN | REV. NO. E

KIEWIT PROJECT NO. 21162

DRAWING NO. **C-213**

DATE 12/16/2022

SH.NO. 85 OF

File: P:\PROJECTS\KIE-CHPE\3-DES\02 ROW\SHTS\P5\21162_5_C_ART_211-213.DWG Saved: 12/14/2022 3:25:16 PM Plotted: 12/14/2022 6:41:07 PM Current User: Dafne.Arellano LastSavedBy: Fernando.Rivas1

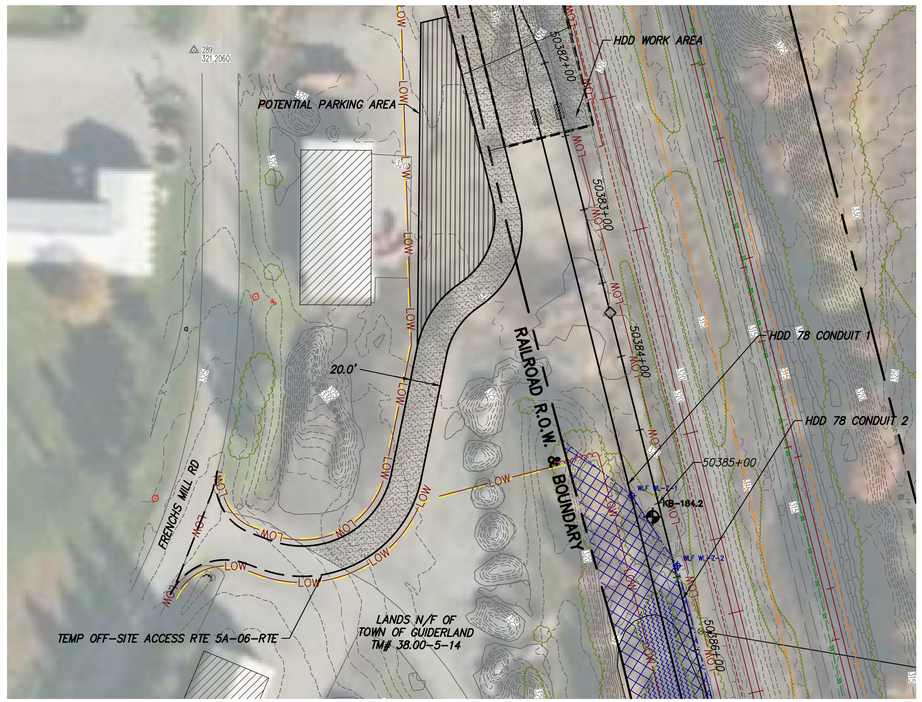

0 50 100
Scale in feet

TEMP OFF-SITE ACCESS RTE 5A-06-RTE PLAN VIEW

SCALE: 1" = 50'

CHPE Champlain Hudson Power Express

Kiewit

FOR EMCP REVIEW NOT FOR CONSTRUCTION

IT IS A VIOLATION OF LAW FOR ANY PERSON, UNLESS THEY ARE ACTING UNDER THE DIRECTION OF A LICENSED PROFESSIONAL ENGINEER, ARCHITECT, LANDSCAPE ARCHITECT OR LAND SURVEYOR TO ALTER AN ITEM IN ANY WAY. IF AN ITEM BEARING THE STAMP OF A LICENSED PROFESSIONAL IS ALTERED, THE ALTERING ENGINEER, ARCHITECT, LANDSCAPE ARCHITECT OR LAND SURVEYOR SHALL STAMP THE DOCUMENT AND INCLUDE THE NOTATION "ALTERED BY" FOLLOWED BY THEIR SIGNATURE, THE DATE OF SUCH ALTERATION, AND A SPECIFIC DESCRIPTION OF THE ALTERATION.

No.	DATE	SUBMITTAL / REVISION DESCRIPTION	DB	APP
E	12/16/2022	FINAL SUBMISSION	BV	TK
D	11/11/2022	DRAFT FINAL SUBMISSION	BV	TK
C	06/06/2022	60% DESIGN SUBMISSION	BV	TK
B	02/11/2022	PRELIMINARY DESIGN DEVELOPMENT	BV	TK
A	01/24/2022	PRELIMINARY PROGRESS	BV	TK

CHAMPLAIN HUDSON POWER EXPRESS

SEGMENT 8 (PACKAGE 5A) - CSX: ROTTERDAM - BETHLEHEM

TEMP OFF-SITE ACCESS ROUTES (SHEET 4 OF 12)

DRAWN BY: AR | DESIGNED BY: BV | APPROVED BY: TK | SCALE AS SHOWN | REV. NO. E | DATE 12/16/2022 | SH.NO. OF

KIEWIT PROJECT NO. 21162

DRAWING NO. **C-214**

File: P:\PROJECTS\KIE-CHPE\3-DES\02 ROW\SHTS\P5\21162_5_C_ART_214-218.DWG Saved: 12/14/2022 4:07:48 PM Plotted: 12/14/2022 6:43:03 PM Current User: Dufine.Arellano LastSavedBy: Fernando.Rivas1

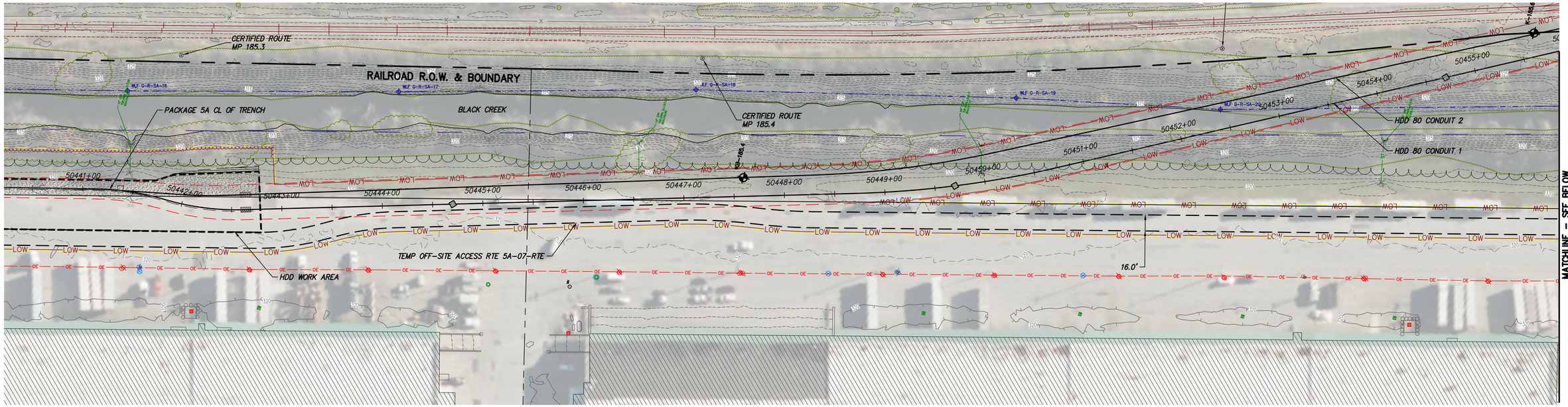

TEMP OFF-SITE ACCESS RTE 5A-07-RTE PLAN VIEW

SCALE: 1" = 50'

0 50 100
Scale in feet

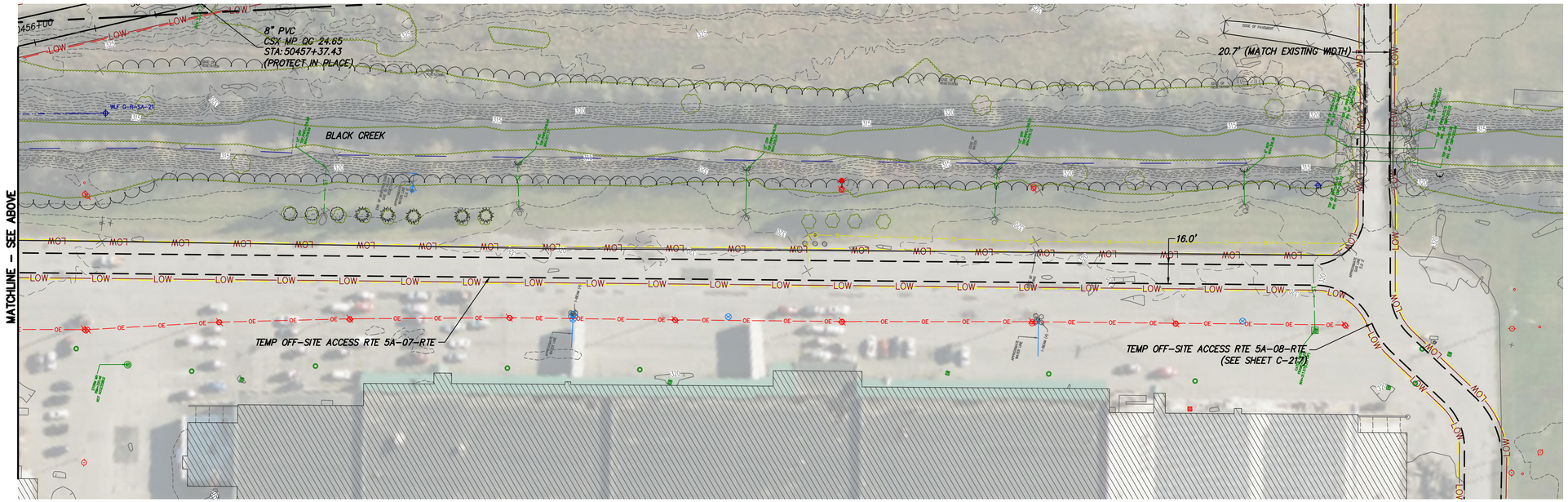

TEMP OFF-SITE ACCESS RTE 5A-07-RTE PLAN VIEW

SCALE: 1" = 50'

0 50 100
Scale in feet

CHPE Champlain Hudson Power Express

Kiewit

FOR EMCP REVIEW NOT FOR CONSTRUCTION

IT IS A VIOLATION OF LAW FOR ANY PERSON, UNLESS THEY ARE ACTING UNDER THE DIRECTION OF A LICENSED PROFESSIONAL ENGINEER, ARCHITECT, LANDSCAPE ARCHITECT OR LAND SURVEYOR TO ALTER AN ITEM IN ANY WAY. IF AN ITEM BEARING THE STAMP OF A LICENSED PROFESSIONAL IS ALTERED, THE ALTERING ENGINEER, ARCHITECT, LANDSCAPE ARCHITECT OR LAND SURVEYOR SHALL STAMP THE DOCUMENT AND INCLUDE THE NOTATION "ALTERED BY" FOLLOWED BY THEIR SIGNATURE, THE DATE OF SUCH ALTERATION, AND A SPECIFIC DESCRIPTION OF THE ALTERATION.

No.	DATE	SUBMITTAL / REVISION DESCRIPTION	DB	APP
E	12/16/2022	FINAL SUBMISSION	BV	TK
D	11/11/2022	DRAFT FINAL SUBMISSION	BV	TK
C	06/06/2022	60% DESIGN SUBMISSION	BV	TK
B	02/11/2022	PRELIMINARY DESIGN DEVELOPMENT	BV	TK
A	01/24/2022	PRELIMINARY PROGRESS	BV	TK

CHAMPLAIN HUDSON POWER EXPRESS

SEGMENT 8 (PACKAGE 5A) - CSX: ROTTERDAM - BETHLEHEM

TEMP OFF-SITE ACCESS ROUTES (SHEET 5 OF 12)

DRAWN BY: AR | DESIGNED BY: BV | APPROVED BY: TK | SCALE: AS SHOWN | REV. NO. E

KIEWIT PROJECT NO. 21162

DRAWING NO. **C-215**

DATE 12/16/2022 | SH.NO. OF

File: P:\PROJECTS\KIE-CHPE\3-DES\02 ROW\SHTS\P5\21162_5_C_ART_214-218.DWG Saved: 12/14/2022 4:07:48 PM Plotted: 12/14/2022 6:44:42 PM Current User: DafneArellano LastSavedBy: FernandoRivas1

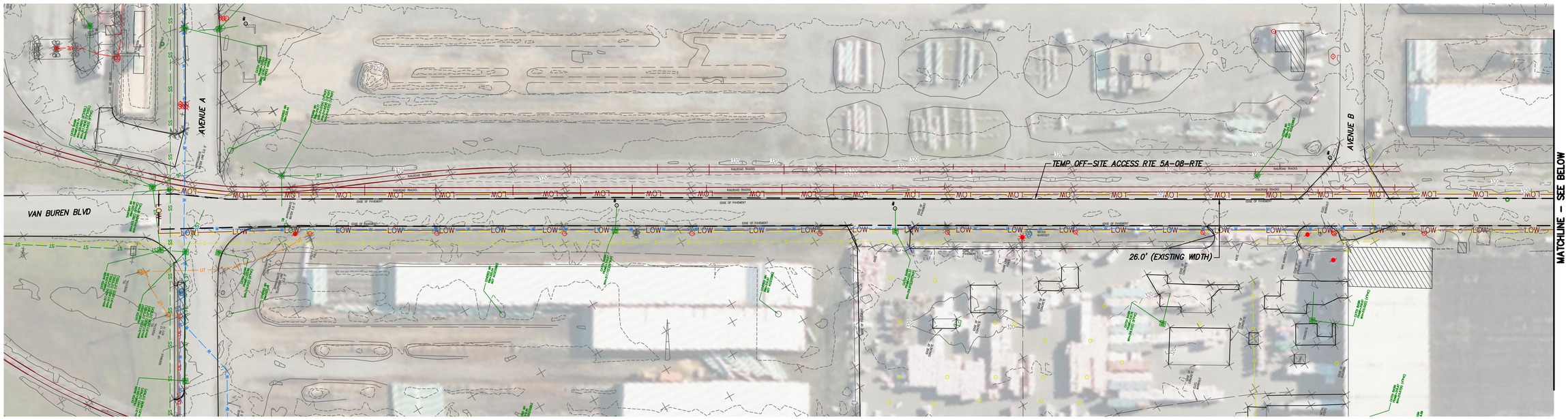

TEMP OFF-SITE ACCESS RTE 5A-08-RTE PLAN VIEW

SCALE: 1" = 50'

0 50 100
Scale in feet

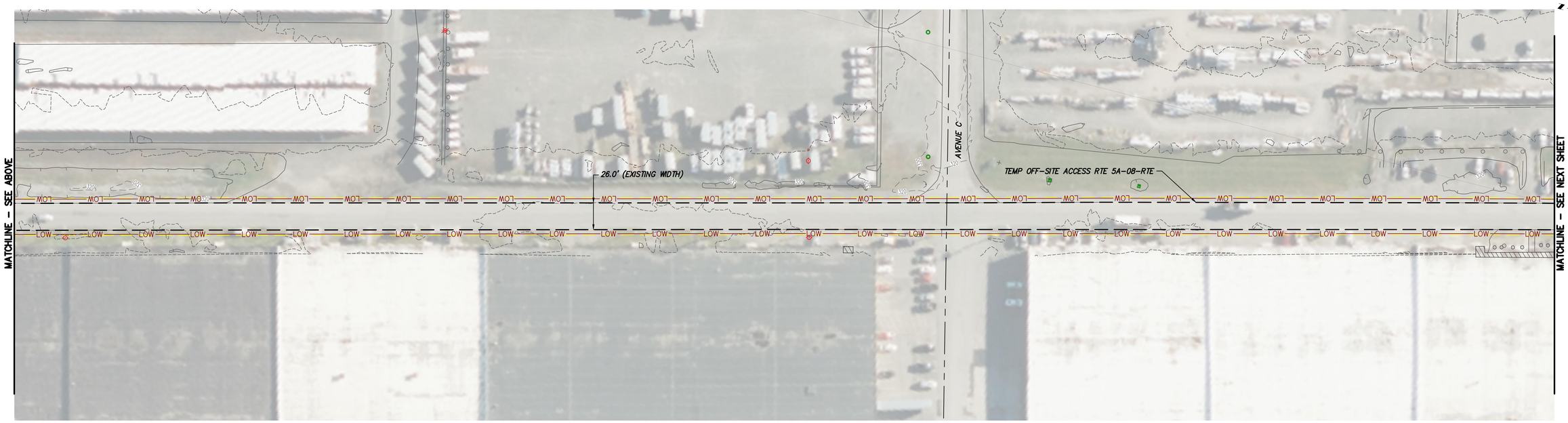

TEMP OFF-SITE ACCESS RTE 5A-08-RTE PLAN VIEW

SCALE: 1" = 50'

0 50 100
Scale in feet

CHPE Champlain Hudson Power Express

Kiewit

FOR EMCP REVIEW
NOT FOR CONSTRUCTION

IT IS A VIOLATION OF LAW FOR ANY PERSON, UNLESS THEY ARE ACTING UNDER THE DIRECTION OF A LICENSED PROFESSIONAL ENGINEER, ARCHITECT, LANDSCAPE ARCHITECT OR LAND SURVEYOR TO ALTER AN ITEM IN ANY WAY. IF AN ITEM BEARING THE STAMP OF A LICENSED PROFESSIONAL IS ALTERED, THE ALTERING ENGINEER, ARCHITECT, LANDSCAPE ARCHITECT OR LAND SURVEYOR SHALL STAMP THE DOCUMENT AND INCLUDE THE NOTATION "ALTERED BY" FOLLOWED BY THEIR SIGNATURE, THE DATE OF SUCH ALTERATION, AND A SPECIFIC DESCRIPTION OF THE ALTERATION.

No.	DATE	SUBMITTAL / REVISION DESCRIPTION	DB	APP
E	12/16/2022	FINAL SUBMISSION	BV	TK
D	11/11/2022	DRAFT FINAL SUBMISSION	BV	TK
C	06/06/2022	60% DESIGN SUBMISSION	BV	TK
B	02/11/2022	PRELIMINARY DESIGN DEVELOPMENT	BV	TK
A	01/24/2022	PRELIMINARY PROGRESS	BV	TK

CHAMPLAIN HUDSON POWER EXPRESS

SEGMENT 8 (PACKAGE 5A) - CSX: ROTTERDAM - BETHLEHEM

TEMP OFF-SITE ACCESS ROUTES (SHEET 6 OF 12)

DRAWN BY: AR | DESIGNED BY: BV | APPROVED BY: TK | SCALE AS SHOWN | REV. NO. E

KIEWIT PROJECT NO. 21162

DRAWING NO. **C-216**

DATE 12/16/2022

SH.NO. OF

File: P:\PROJECTS\KIE-CHPE\3-DES\02 RDWY\SHTS\P5\21162_5_C_ART_214-218.DWG Saved: 12/14/2022 4:07:48 PM Plotted: 12/14/2022 6:46:24 PM Current User: Dafne.Arellano LastSavedBy: Fernando.Rivas1

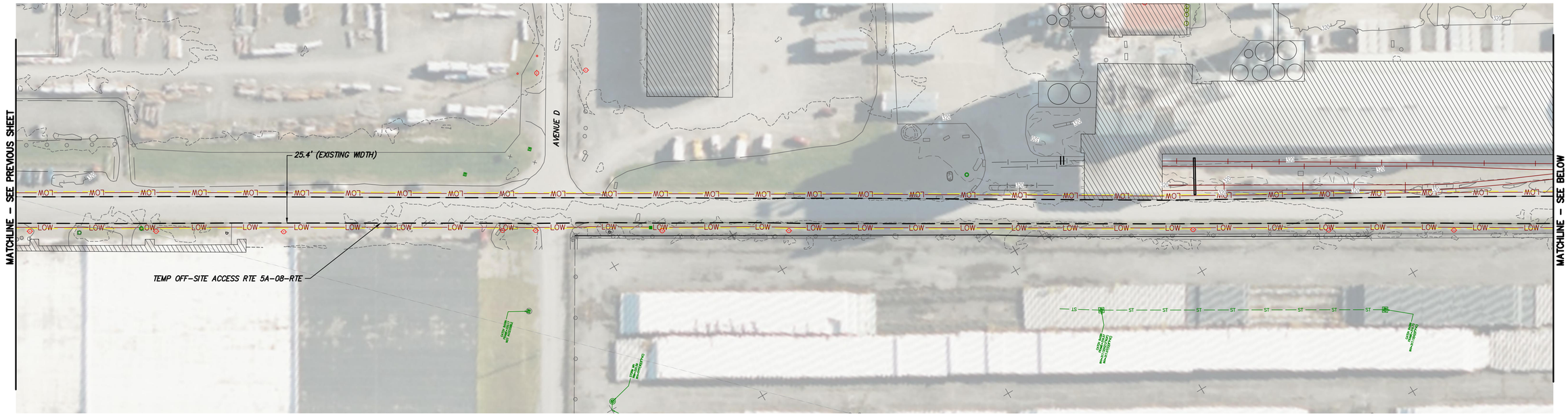

TEMP OFF-SITE ACCESS RTE 5A-08-RTE PLAN VIEW

SCALE: 1" = 50'

0 50 100
Scale in feet

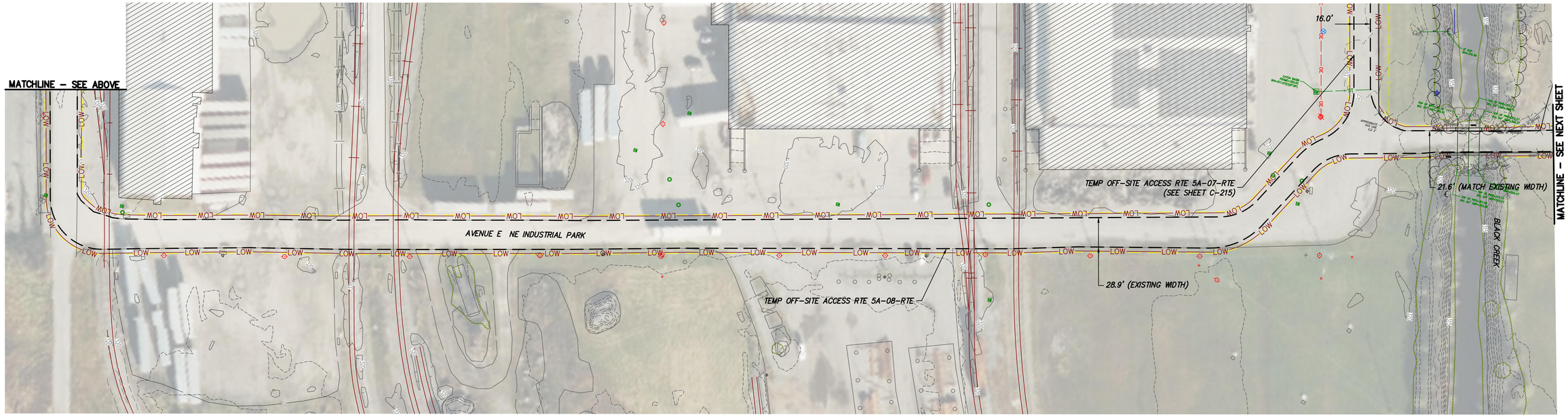

TEMP OFF-SITE ACCESS RTE 5A-08-RTE PLAN VIEW

SCALE: 1" = 50'

0 50 100
Scale in feet

CHPE Champlain Hudson Power Express

Kiewit

FOR EMCP REVIEW
NOT FOR CONSTRUCTION

IT IS A VIOLATION OF LAW FOR ANY PERSON, UNLESS THEY ARE ACTING UNDER THE DIRECTION OF A LICENSED PROFESSIONAL ENGINEER, ARCHITECT, LANDSCAPE ARCHITECT OR LAND SURVEYOR TO ALTER AN ITEM IN ANY WAY. IF AN ITEM BEARING THE STAMP OF A LICENSED PROFESSIONAL IS ALTERED, THE ALTERING ENGINEER, ARCHITECT, LANDSCAPE ARCHITECT OR LAND SURVEYOR SHALL STAMP THE DOCUMENT AND INCLUDE THE NOTATION "ALTERED BY" FOLLOWED BY THEIR SIGNATURE, THE DATE OF SUCH ALTERATION, AND A SPECIFIC DESCRIPTION OF THE ALTERATION.

No.	DATE	SUBMITTAL / REVISION DESCRIPTION	DB	APP
E	12/16/2022	FINAL SUBMISSION	BV	TK
D	11/11/2022	DRAFT FINAL SUBMISSION	BV	TK
C	06/06/2022	60% DESIGN SUBMISSION	BV	TK
B	02/11/2022	PRELIMINARY DESIGN DEVELOPMENT	BV	TK
A	01/24/2022	PRELIMINARY PROGRESS	BV	TK

CHAMPLAIN HUDSON POWER EXPRESS

SEGMENT 8 (PACKAGE 5A) - CSX: ROTTERDAM - BETHLEHEM

TEMP OFF-SITE ACCESS ROUTES (SHEET 7 OF 12)

KIEWIT PROJECT NO. 21162

DRAWING NO. **C-219**

DRAWN BY: AR | DESIGNED BY: BV | APPROVED BY: TK | SCALE AS SHOWN | REV. NO. E | DATE 12/16/2022 | SH.NO. OF

File: P:\PROJECTS\KIE-CHPE\3-DES\02 RDW\SHTS\PS\21162_5_C_ART_214-218.DWG Saved: 12/14/2022 4:07:48 PM Plotted: 12/14/2022 6:48:10 PM Current User: Dafne.Arellano LastSavedBy: Fernando.Rivas1

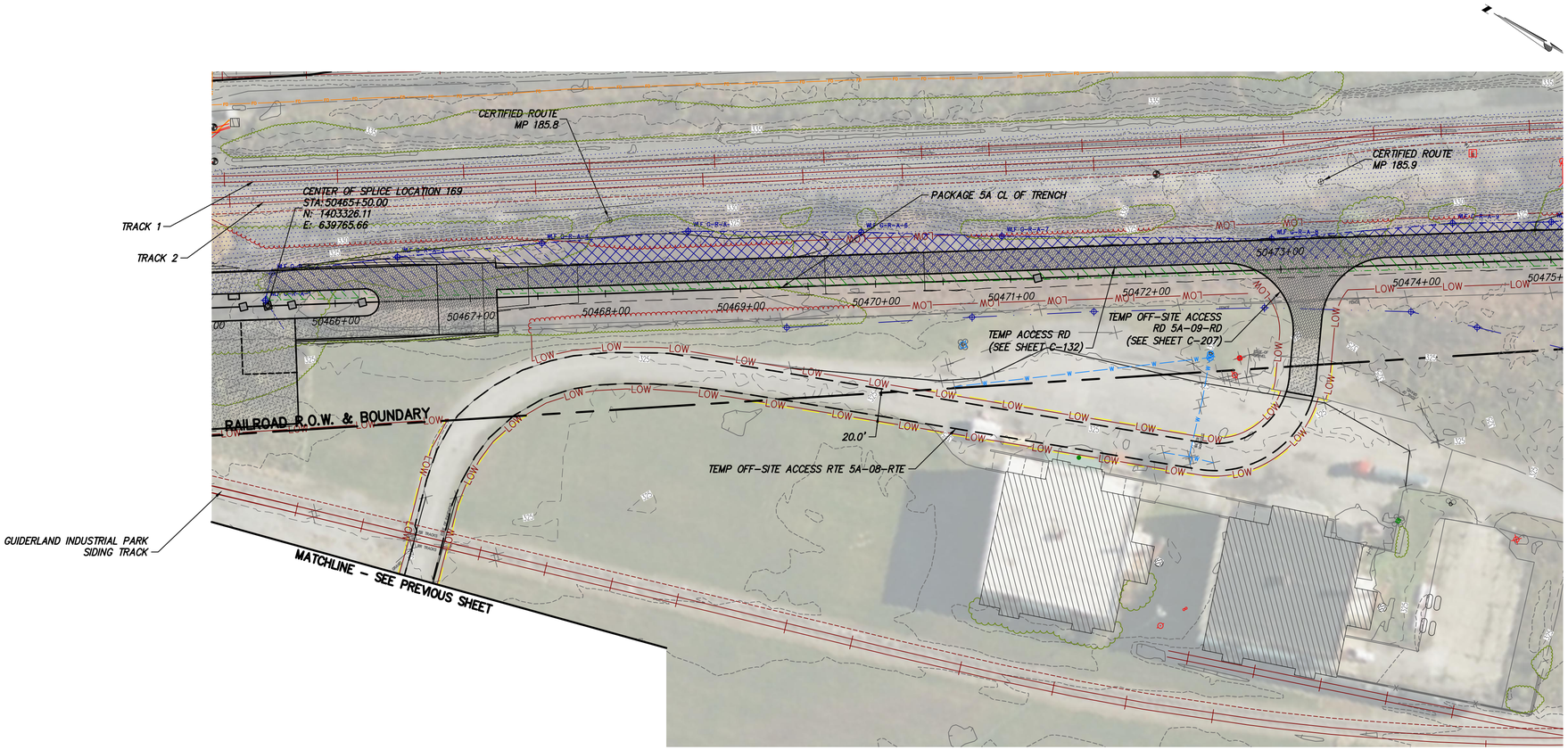

TEMP OFF-SITE ACCESS RTE 5A-08-RTE PLAN VIEW

SCALE: 1" = 50'

0 50 100
Scale in feet

File: P:\PROJECTS\KIE-CHPE\3-DES\02 ROW\SHTS\PS\21162_5_C_ART_214-218.DWG Saved: 12/14/2022 4:07:48 PM Plotted: 12/14/2022 6:49:04 PM Current User: Dafne.Arellano LastSavedBy: Fernando.Rivas1

CHPE Champlain Hudson Power Express

Kiewit

FOR EMCP REVIEW NOT FOR CONSTRUCTION

IT IS A VIOLATION OF LAW FOR ANY PERSON, UNLESS THEY ARE ACTING UNDER THE DIRECTION OF A LICENSED PROFESSIONAL ENGINEER, ARCHITECT, LANDSCAPE ARCHITECT OR LAND SURVEYOR TO ALTER AN ITEM IN ANY WAY. IF AN ITEM BEARING THE STAMP OF A LICENSED PROFESSIONAL IS ALTERED, THE ALTERING ENGINEER, ARCHITECT, LANDSCAPE ARCHITECT OR LAND SURVEYOR SHALL STAMP THE DOCUMENT AND INCLUDE THE NOTATION "ALTERED BY" FOLLOWED BY THEIR SIGNATURE, THE DATE OF SUCH ALTERATION, AND A SPECIFIC DESCRIPTION OF THE ALTERATION.

No.	DATE	SUBMITTAL / REVISION DESCRIPTION	DB	APP
E	12/16/2022	FINAL SUBMISSION	BV	TK
D	11/11/2022	DRAFT FINAL SUBMISSION	BV	TK
C	06/06/2022	60% DESIGN SUBMISSION	BV	TK
B	02/11/2022	PRELIMINARY DESIGN DEVELOPMENT	BV	TK
A	01/24/2022	PRELIMINARY PROGRESS	BV	TK

CHAMPLAIN HUDSON POWER EXPRESS

SEGMENT 8 (PACKAGE 5A) - CSX: ROTTERDAM - BETHLEHEM

TEMP OFF-SITE ACCESS ROUTES (SHEET 8 OF 12)

KIEWIT PROJECT NO. 21162

DRAWING NO. **C-218**

DRAWN BY: AR | DESIGNED BY: BV | APPROVED BY: TK | SCALE AS SHOWN | REV. NO. E | DATE 12/16/2022 | SH.NO. OF

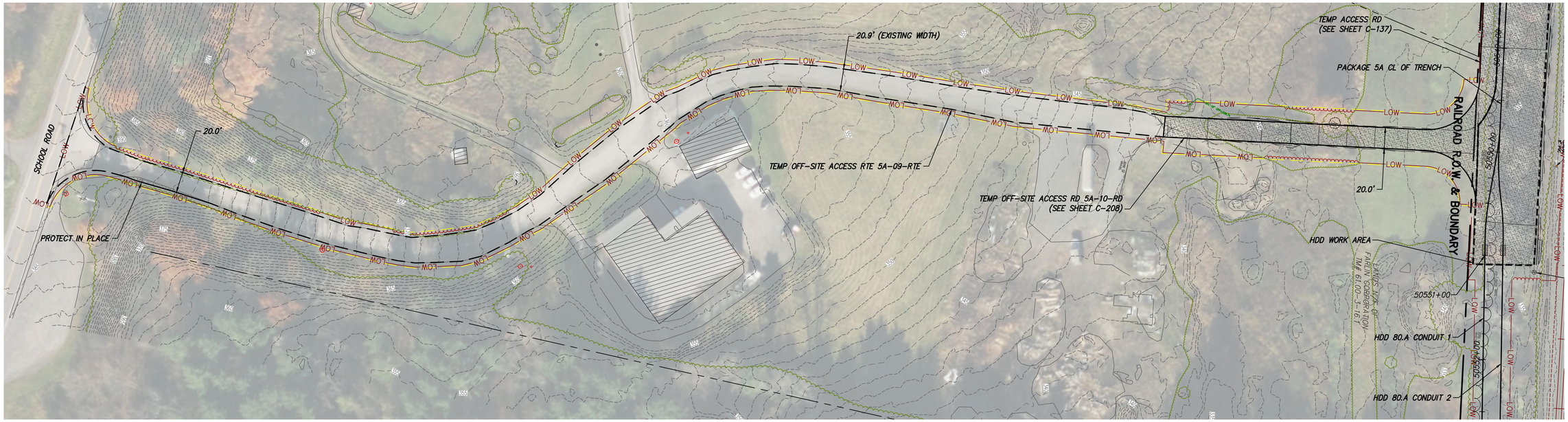

TEMP OFF-SITE ACCESS RTE 5A-09-RTE PLAN VIEW

SCALE: 1" = 50'

0 50 100
Scale in feet

CHPE Champlain Hudson Power Express

Kiewit

FOR EMCP REVIEW
NOT FOR CONSTRUCTION

IT IS A VIOLATION OF LAW FOR ANY PERSON, UNLESS THEY ARE ACTING UNDER THE DIRECTION OF A LICENSED PROFESSIONAL ENGINEER, ARCHITECT, LANDSCAPE ARCHITECT OR LAND SURVEYOR TO ALTER AN ITEM IN ANY WAY. IF AN ITEM BEARING THE STAMP OF A LICENSED PROFESSIONAL IS ALTERED, THE ALTERING ENGINEER, ARCHITECT, LANDSCAPE ARCHITECT OR LAND SURVEYOR SHALL STAMP THE DOCUMENT AND INCLUDE THE NOTATION "ALTERED BY" FOLLOWED BY THEIR SIGNATURE, THE DATE OF SUCH ALTERATION, AND A SPECIFIC DESCRIPTION OF THE ALTERATION.

No.	DATE	SUBMITTAL / REVISION DESCRIPTION	DB	APP
E	12/16/2022	FINAL SUBMISSION	BV	TK
D	11/11/2022	DRAFT FINAL SUBMISSION	BV	TK
C	06/06/2022	60% DESIGN SUBMISSION	BV	TK
B	02/11/2022	PRELIMINARY DESIGN DEVELOPMENT	BV	TK
A	01/24/2022	PRELIMINARY PROGRESS	BV	TK

CHAMPLAIN HUDSON POWER EXPRESS
SEGMENT 8 (PACKAGE 5A) - CSX: ROTTERDAM - BETHLEHEM
TEMP OFF-SITE ACCESS ROUTES (SHEET 9 OF 12)

KIEWIT PROJECT NO. 21162

DRAWING NO. **C-219**

DRAWN BY: AR | DESIGNED BY: BV | APPROVED BY: TK | SCALE AS SHOWN | REV. NO. E | DATE 12/16/2022 | SH.NO. | OF

File: P:\PROJECTS\KIE-CHPE\3-DES\02 ROW\SHTS\P5\21162_5_C_ART_219-222.DWG Saved: 12/14/2022 3:47:42 PM Plotted: 12/14/2022 6:50:55 PM Current User: Dafne.Arellano LastSavedBy: Fernando.Rivas1

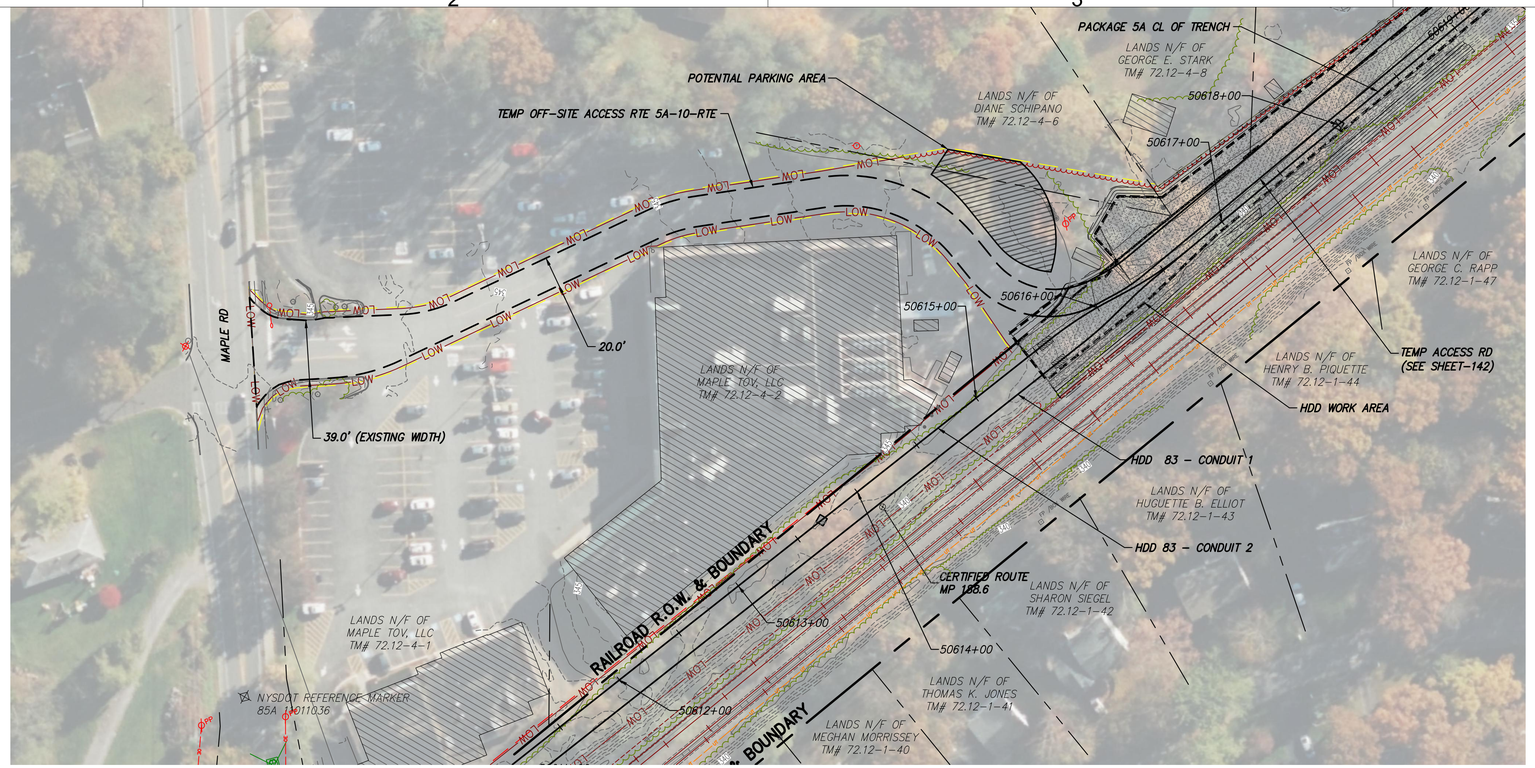

TEMP OFF-SITE ACCESS RTE 5A-10-RTE PLAN VIEW

SCALE: 1" = 50'

CHPE Champlain Hudson Power Express

Kiewit

FOR EMCP REVIEW NOT FOR CONSTRUCTION

IT IS A VIOLATION OF LAW FOR ANY PERSON, UNLESS THEY ARE ACTING UNDER THE DIRECTION OF A LICENSED PROFESSIONAL ENGINEER, ARCHITECT, LANDSCAPE ARCHITECT OR LAND SURVEYOR TO ALTER AN ITEM IN ANY WAY. IF AN ITEM BEARING THE STAMP OF A LICENSED PROFESSIONAL IS ALTERED, THE ALTERING ENGINEER, ARCHITECT, LANDSCAPE ARCHITECT OR LAND SURVEYOR SHALL STAMP THE DOCUMENT AND INCLUDE THE NOTATION "ALTERED BY" FOLLOWED BY THEIR SIGNATURE, THE DATE OF SUCH ALTERATION, AND A SPECIFIC DESCRIPTION OF THE ALTERATION.

No.	DATE	SUBMITTAL / REVISION DESCRIPTION	DB	APP
E	12/16/2022	FINAL SUBMISSION	BV	TK
D	11/11/2022	DRAFT FINAL SUBMISSION	BV	TK
C	06/06/2022	60% DESIGN SUBMISSION	BV	TK
B	02/11/2022	PRELIMINARY DESIGN DEVELOPMENT	BV	TK
A	01/24/2022	PRELIMINARY PROGRESS	BV	TK

CHAMPLAIN HUDSON POWER EXPRESS

SEGMENT 8 (PACKAGE 5A) - CSX: ROTTERDAM - BETHLEHEM

TEMP OFF-SITE ACCESS ROUTES (SHEET 10 OF 12)

KIEWIT PROJECT NO. 21162

DRAWING NO. **C-220**

DRAWN BY: AR | DESIGNED BY: BV | APPROVED BY: TK | SCALE AS SHOWN | REV. NO. E | DATE 12/16/2022 | SH.NO. OF

File: P:\PROJECTS\VIE-CHPE\3-DES\02 ROW\SHTS\P5\21162_5_C_ART_219-222.DWG Saved: 12/14/2022 3:47:42 PM Plotted: 12/14/2022 6:51:51 PM Current User: Dafne.Arellano LastSavedBy: Fernando.Rivas1