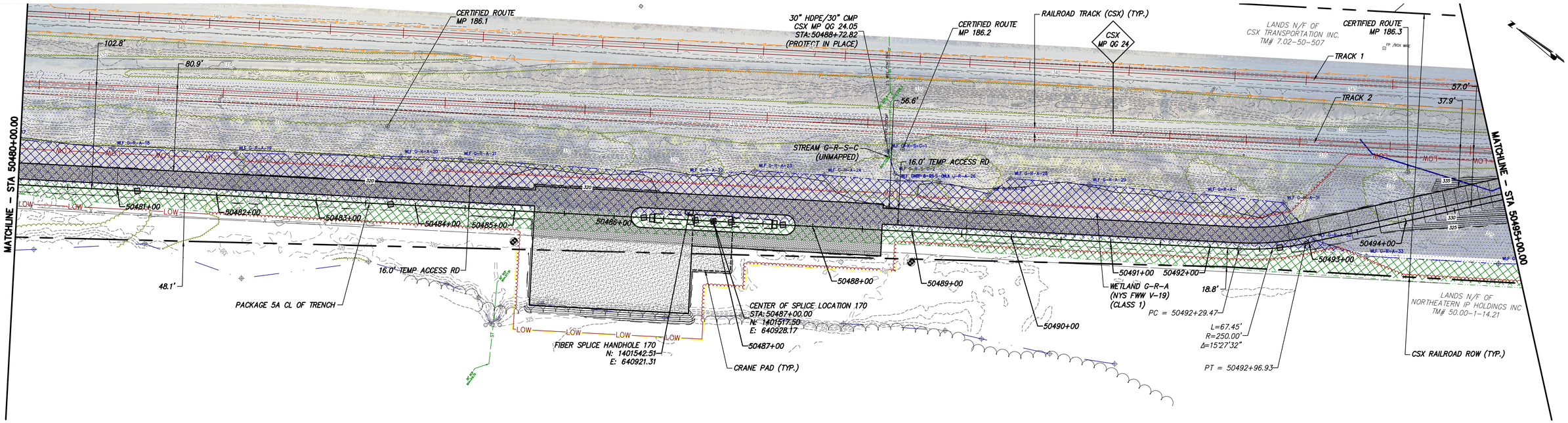

STA. 50480+00.00 TO STA. 50495+00.00 PLAN VIEW

SCALE: 1" = 50'

0 50 100
Scale in feet

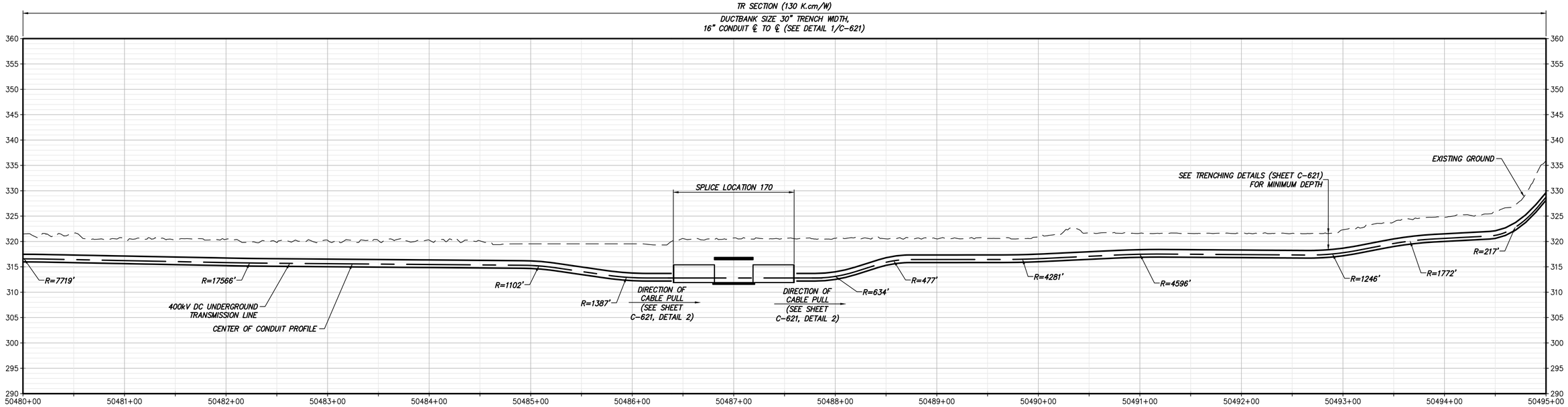

STA. 50480+00.00 TO STA. 50495+00.00 PROFILE

SCALE. H: 1" = 50' V: 1" = 10'

CHPE Champlain Hudson Power Express

Kiewit

FOR EMCP REVIEW NOT FOR CONSTRUCTION

IT IS A VIOLATION OF LAW FOR ANY PERSON, UNLESS THEY ARE ACTING UNDER THE DIRECTION OF A LICENSED PROFESSIONAL ENGINEER, ARCHITECT, LANDSCAPE ARCHITECT OR LAND SURVEYOR TO ALTER AN ITEM IN ANY WAY. IF AN ITEM BEARING THE STAMP OF A LICENSED PROFESSIONAL IS ALTERED, THE ALTERING ENGINEER, ARCHITECT, LANDSCAPE ARCHITECT OR LAND SURVEYOR SHALL STAMP THE DOCUMENT AND INCLUDE THE NOTATION "ALTERED BY" FOLLOWED BY THEIR SIGNATURE, THE DATE OF SUCH ALTERATION, AND A SPECIFIC DESCRIPTION OF THE ALTERATION.

No.	DATE	SUBMITTAL / REVISION DESCRIPTION	DB	APP
E	12/16/2022	FINAL SUBMISSION	BV	TK
D	11/11/2022	DRAFT FINAL SUBMISSION	BV	TK
C	06/06/2022	60% DESIGN SUBMISSION	BV	TK
B	02/11/2022	PRELIMINARY DESIGN DEVELOPMENT	BV	TK
A	01/24/2022	PRELIMINARY PROGRESS	BV	TK

CHAMPLAIN HUDSON POWER EXPRESS

SEGMENT 8 (PACKAGE 5A) - CSX: ROTTERDAM - BETHLEHEM

STA. 50480+00.00 TO STA. 50495+00.00

HVDC CONDUIT PLAN AND PROFILE

(AND TEMPORARY ACCESS ROAD PLAN)

DRAWN BY: AR | DESIGNED BY: BV | APPROVED BY: TK | SCALE: AS SHOWN | REV. NO. E | DATE: 12/16/2022 | SH.NO. | OF

KIEWIT PROJECT NO. 21162

DRAWING NO. **C-133**

File: P:\KIE-CHPE\3-DES\02 ROW\SHTS\PS\21162_5_C_131-135.DWG Saved: 12/14/2022 3:50:27 PM Plotted: 12/14/2022 10:43:16 PM Current User: Austin.Rutledge LastSavedBy: Yelena.Philippi

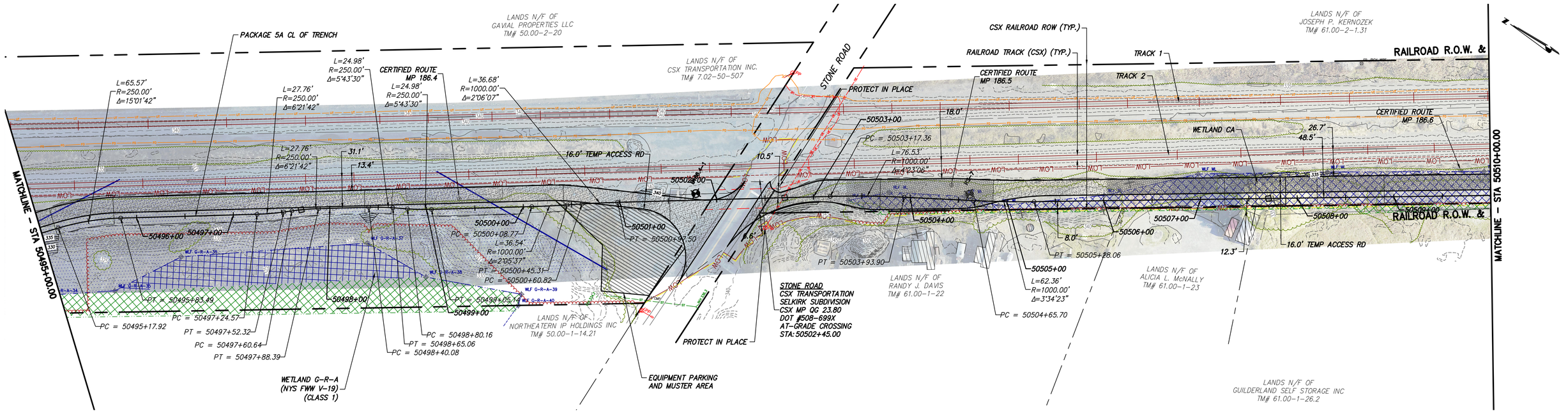

STA. 50495+00.00 TO STA. 50510+00.00 PLAN VIEW

SCALE: 1" = 50'

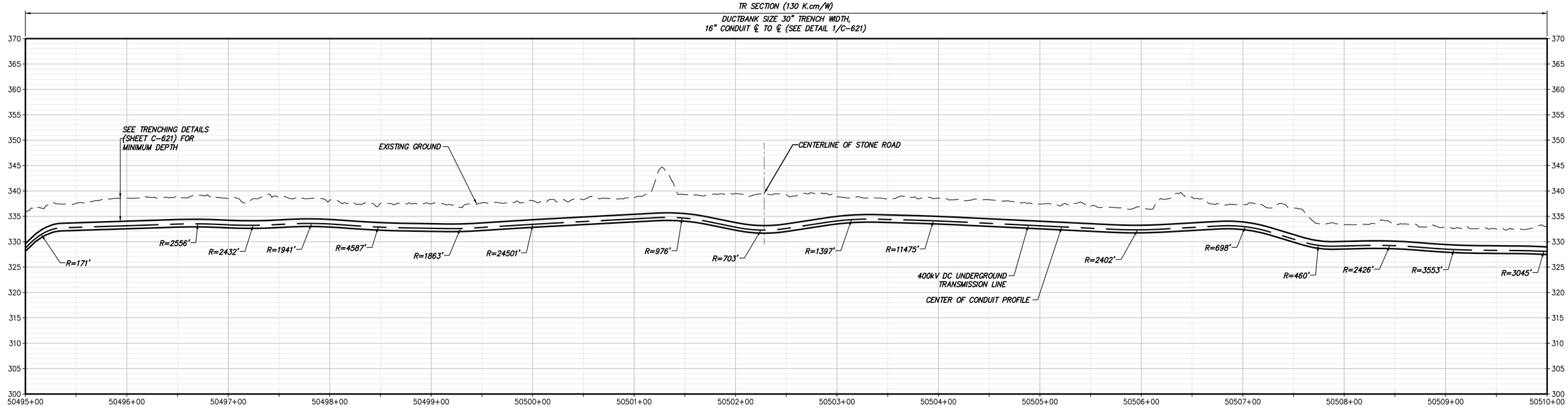

STA. 50495+00.00 TO STA. 50510+00.00 PROFILE

SCALE: H: 1" = 50' V: 1" = 10'

CHPE Champlain Hudson Power Express

Kiewit

FOR EMCP REVIEW
NOT FOR CONSTRUCTION

IT IS A VIOLATION OF LAW FOR ANY PERSON, UNLESS THEY ARE ACTING UNDER THE DIRECTION OF A LICENSED PROFESSIONAL ENGINEER, ARCHITECT, LANDSCAPE ARCHITECT OR LAND SURVEYOR TO ALTER AN ITEM IN ANY WAY. IF AN ITEM BEARING THE STAMP OF A LICENSED PROFESSIONAL IS ALTERED, THE ALTERING ENGINEER, ARCHITECT, LANDSCAPE ARCHITECT OR LAND SURVEYOR SHALL STAMP THE DOCUMENT AND INCLUDE THE NOTATION "ALTERED BY" FOLLOWED BY THEIR SIGNATURE, THE DATE OF SUCH ALTERATION, AND A SPECIFIC DESCRIPTION OF THE ALTERATION.

No.	DATE	SUBMITTAL / REVISION DESCRIPTION	DB	APP
E	12/16/2022	FINAL SUBMISSION	BV	TK
D	11/11/2022	DRAFT FINAL SUBMISSION	BV	TK
C	06/06/2022	60% DESIGN SUBMISSION	BV	TK
B	02/11/2022	PRELIMINARY DESIGN DEVELOPMENT	BV	TK
A	01/24/2022	PRELIMINARY PROGRESS	BV	TK

CHAMPLAIN HUDSON POWER EXPRESS

SEGMENT 8 (PACKAGE 5A) - CSX: ROTTERDAM - BETHLEHEM

STA. 50495+00.00 TO STA. 50510+00.00

HVDC CONDUIT PLAN AND PROFILE

(AND TEMPORARY ACCESS ROAD PLAN)

DRAWN BY: AR | DESIGNED BY: BV | APPROVED BY: TK | SCALE AS SHOWN | REV. NO. E

KIEWIT PROJECT NO. 21162

DRAWING NO. **C-134**

DATE 12/16/2022 | SH.NO. OF

File: P:\KIE-CHPE\3-DES\02 ROW\SHTS\PS\21162_5_C_131-135.DWG Saved: 12/14/2022 3:50:27 PM Plotted: 12/14/2022 10:44:44 PM Current User: Austin.Rutledge LastSavedBy: Yelena.Philippi

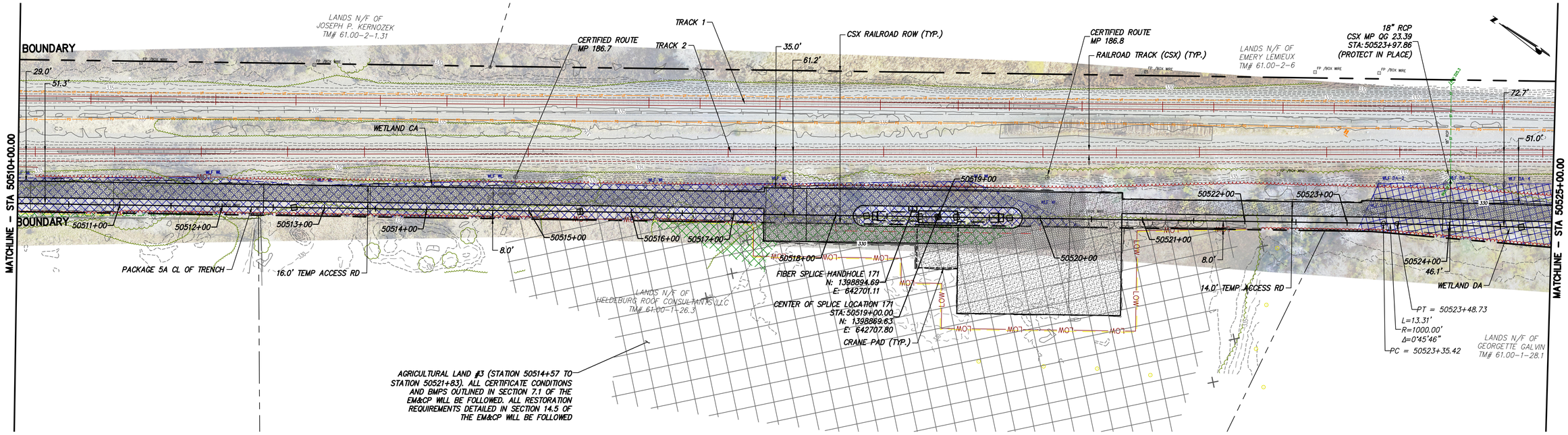

STA. 50510+00.00 TO STA. 50525+00.00 PLAN VIEW

SCALE: 1" = 50'

0 50 100
Scale in feet

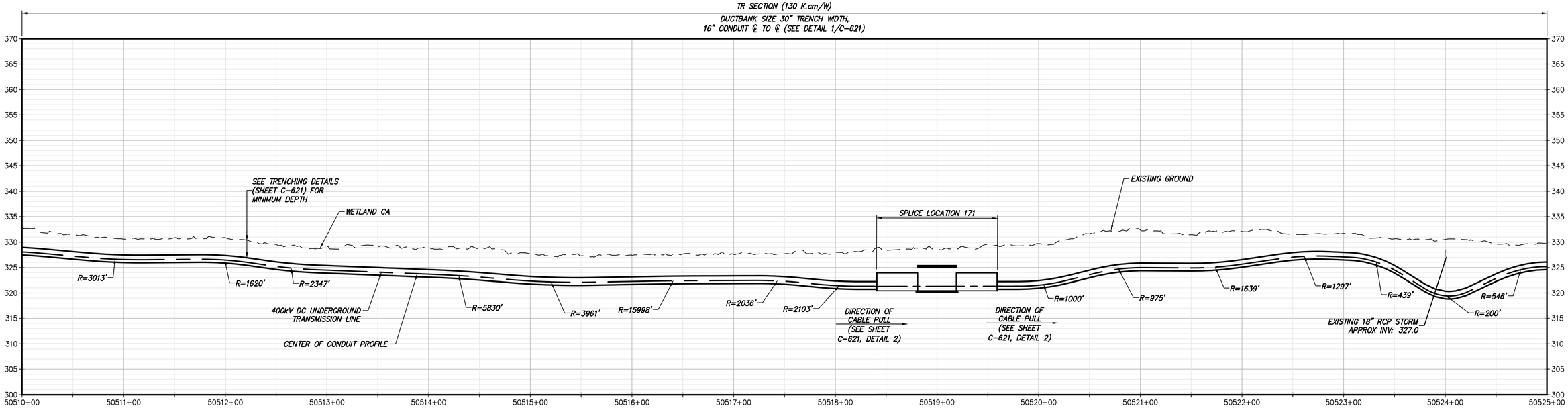

STA. 50510+00.00 TO STA. 50525+00.00 PROFILE

SCALE: H: 1" = 50' V: 1" = 10'

CHPE Champlain Hudson Power Express

Kiewit

FOR EMCP REVIEW NOT FOR CONSTRUCTION

IT IS A VIOLATION OF LAW FOR ANY PERSON, UNLESS THEY ARE ACTING UNDER THE DIRECTION OF A LICENSED PROFESSIONAL ENGINEER, ARCHITECT, LANDSCAPE ARCHITECT OR LAND SURVEYOR TO ALTER AN ITEM IN ANY WAY. IF AN ITEM BEARING THE STAMP OF A LICENSED PROFESSIONAL IS ALTERED, THE ALTERING ENGINEER, ARCHITECT, LANDSCAPE ARCHITECT OR LAND SURVEYOR SHALL STAMP THE DOCUMENT AND INCLUDE THE NOTATION "ALTERED BY" FOLLOWED BY THEIR SIGNATURE, THE DATE OF SUCH ALTERATION, AND A SPECIFIC DESCRIPTION OF THE ALTERATION.

No.	DATE	SUBMITTAL / REVISION DESCRIPTION	DB	APP
E	12/16/2022	FINAL SUBMISSION	BV	TK
D	11/11/2022	DRAFT FINAL SUBMISSION	BV	TK
C	06/06/2022	60% DESIGN SUBMISSION	BV	TK
B	02/11/2022	PRELIMINARY DESIGN DEVELOPMENT	BV	TK
A	01/24/2022	PRELIMINARY PROGRESS	BV	TK

CHAMPLAIN HUDSON POWER EXPRESS

SEGMENT 8 (PACKAGE 5A) - CSX: ROTTERDAM - BETHLEHEM

STA. 50510+00.00 TO STA. 50525+00.00

HVDC CONDUIT PLAN AND PROFILE

(AND TEMPORARY ACCESS ROAD PLAN)

DRAWN BY: AR | DESIGNED BY: BV | APPROVED BY: TK | SCALE: AS SHOWN | REV. NO. E | DATE: 12/16/2022 | SH.NO. | OF

KIEWIT PROJECT NO. 21162

DRAWING NO. **C-135**

File: P:\KIE-CHPE\3-DES\02 ROW\SHTS\PS\21162_5_C_131-135.DWG Saved: 12/14/2022 3:50:27 PM Plotted: 12/14/2022 10:47:10 PM Current User: Austin.Rutledge LastSavedBy: Yelena.Philippi

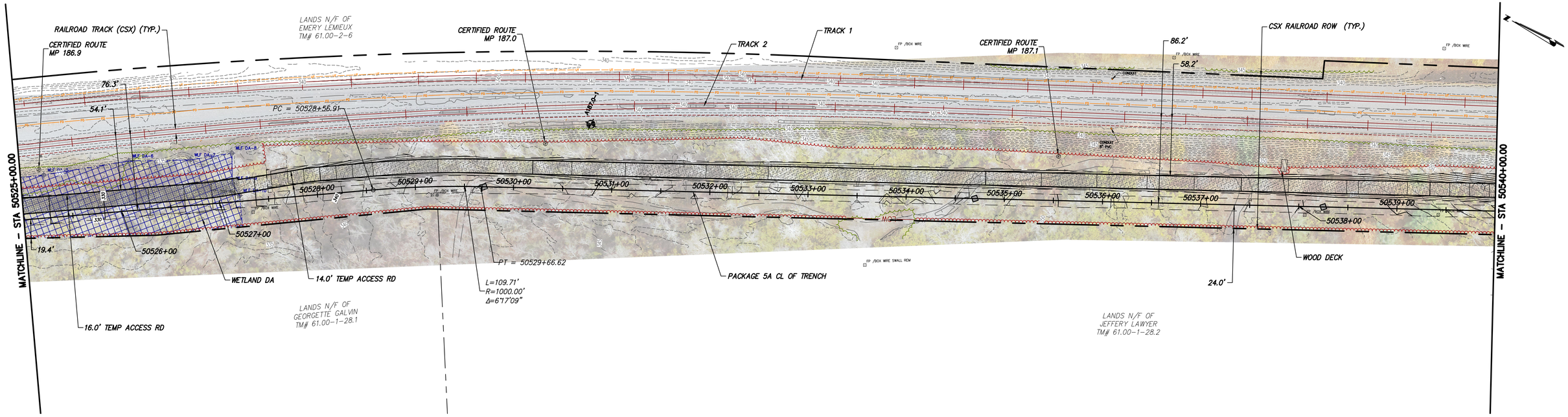

STA. 50525+00.00 TO STA. 50540+00.00 PLAN VIEW

SCALE: 1" = 50'

0 50 100
Scale in feet

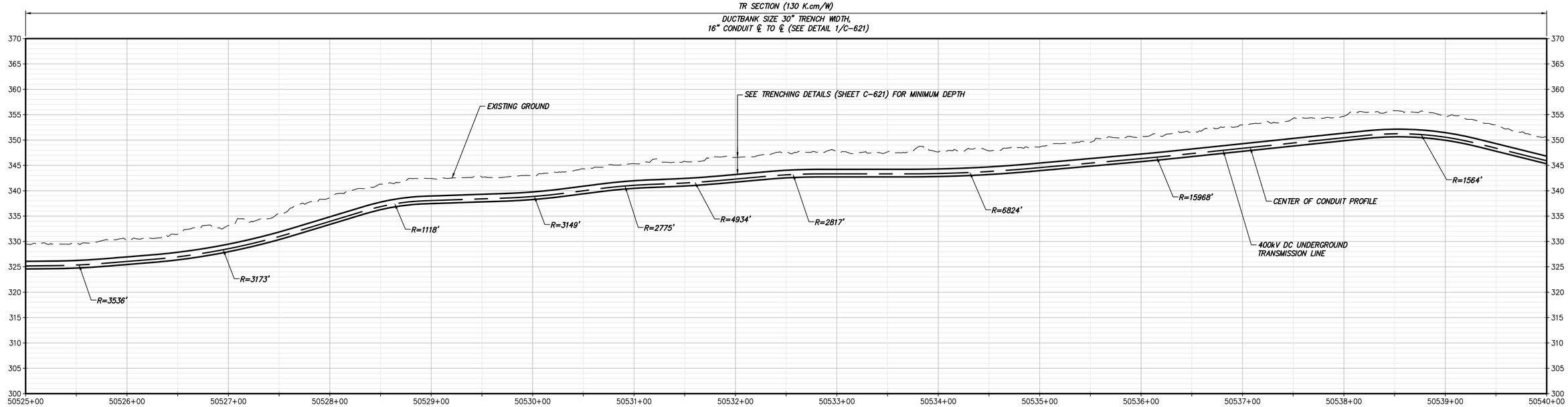

STA. 50525+00.00 TO STA. 50540+00.00 PROFILE

SCALE. H: 1" = 50' V: 1" = 10'

CHPE Champlain Hudson Power Express

Kiewit

FOR EMCP REVIEW NOT FOR CONSTRUCTION

IT IS A VIOLATION OF LAW FOR ANY PERSON, UNLESS THEY ARE ACTING UNDER THE DIRECTION OF A LICENSED PROFESSIONAL ENGINEER, ARCHITECT, LANDSCAPE ARCHITECT OR LAND SURVEYOR TO ALTER AN ITEM IN ANY WAY. IF AN ITEM BEARING THE STAMP OF A LICENSED PROFESSIONAL IS ALTERED, THE ALTERING ENGINEER, ARCHITECT, LANDSCAPE ARCHITECT OR LAND SURVEYOR SHALL STAMP THE DOCUMENT AND INCLUDE THE NOTATION "ALTERED BY" FOLLOWED BY THEIR SIGNATURE, THE DATE OF SUCH ALTERATION, AND A SPECIFIC DESCRIPTION OF THE ALTERATION.

No.	DATE	SUBMITTAL / REVISION DESCRIPTION	DB	APP
E	12/16/2022	FINAL SUBMISSION	BV	TK
D	11/11/2022	DRAFT FINAL SUBMISSION	BV	TK
C	06/06/2022	60% DESIGN SUBMISSION	BV	TK
B	02/11/2022	PRELIMINARY DESIGN DEVELOPMENT	BV	TK
A	01/24/2022	PRELIMINARY PROGRESS	BV	TK

CHAMPLAIN HUDSON POWER EXPRESS

SEGMENT 8 (PACKAGE 5A) - CSX: ROTTERDAM - BETHLEHEM

STA. 50525+00.00 TO STA. 50540+00.00

HVDC CONDUIT PLAN AND PROFILE

(AND TEMPORARY ACCESS ROAD PLAN)

DRAWN BY: AR | DESIGNED BY: BV | APPROVED BY: TK | SCALE AS SHOWN | REV. NO. E

KIEWIT PROJECT NO. 21162

DRAWING NO. **C-136**

DATE 12/16/2022 | SH.NO. OF

File: P:\KIE-CHPE\3-DES\02 ROW\SHTS\PS\21162_5_C_136-140.DWG Saved: 12/14/2022 3:10:07 PM Plotted: 12/14/2022 10:50:48 PM Current User: Austin.Rutledge LastSavedBy: Dafne.Arellano

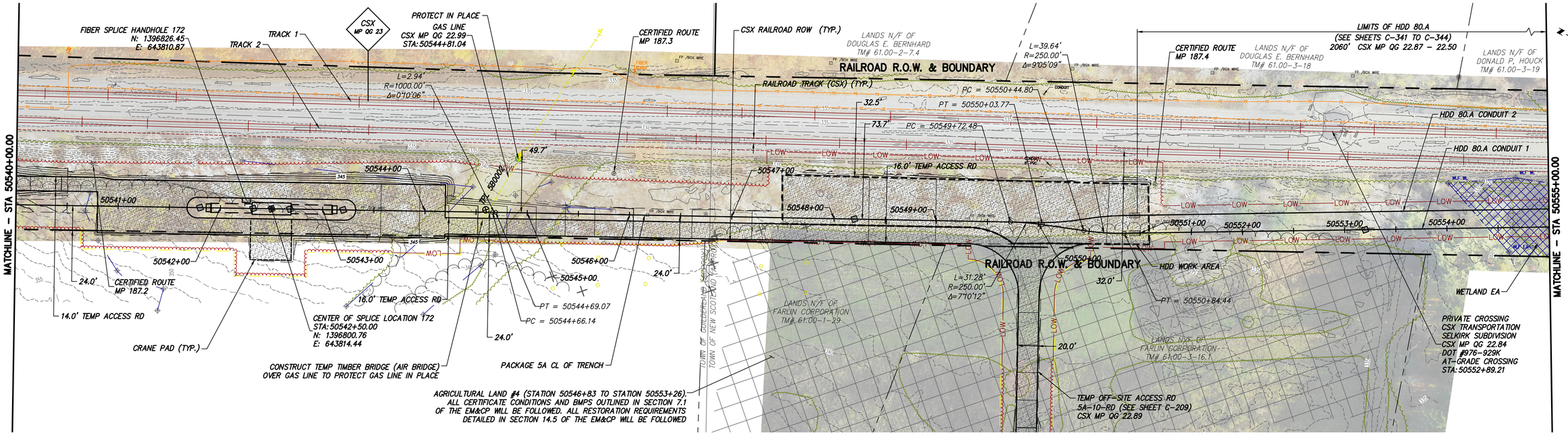

STA. 50540+00.00 TO STA. 50555+00.00 PLAN VIEW

SCALE: 1" = 50'

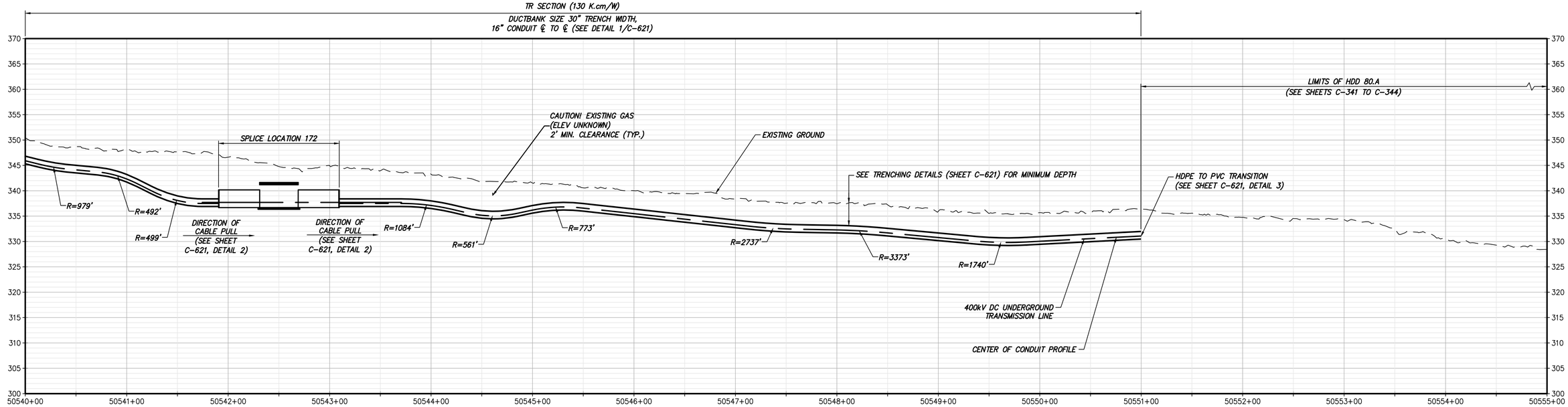

STA. 50540+00.00 TO STA. 50555+00.00 PROFILE

SCALE. H: 1" = 50' V: 1" = 10'

CHPE Champlain Hudson Power Express

Kiewit

FOR EMCP REVIEW NOT FOR CONSTRUCTION

IT IS A VIOLATION OF LAW FOR ANY PERSON, UNLESS THEY ARE ACTING UNDER THE DIRECTION OF A LICENSED PROFESSIONAL ENGINEER, ARCHITECT, LANDSCAPE ARCHITECT OR LAND SURVEYOR TO ALTER AN ITEM IN ANY WAY. IF AN ITEM BEARING THE STAMP OF A LICENSED PROFESSIONAL IS ALTERED, THE ALTERING ENGINEER, ARCHITECT, LANDSCAPE ARCHITECT OR LAND SURVEYOR SHALL STAMP THE DOCUMENT AND INCLUDE THE NOTATION "ALTERED BY" FOLLOWED BY THEIR SIGNATURE, THE DATE OF SUCH ALTERATION, AND A SPECIFIC DESCRIPTION OF THE ALTERATION.

No.	DATE	SUBMITTAL / REVISION DESCRIPTION	DB	APP
E	12/16/2022	FINAL SUBMISSION	BV	TK
D	11/11/2022	DRAFT FINAL SUBMISSION	BV	TK
C	06/06/2022	60% DESIGN SUBMISSION	BV	TK
B	02/11/2022	PRELIMINARY DESIGN DEVELOPMENT	BV	TK
A	01/24/2022	PRELIMINARY PROGRESS	BV	TK

CHAMPLAIN HUDSON POWER EXPRESS

SEGMENT 8 (PACKAGE 5A) - CSX: ROTTERDAM - BETHLEHEM

STA. 50540+00.00 TO STA. 50555+00.00

HVDC CONDUIT PLAN AND PROFILE

(AND TEMPORARY ACCESS ROAD PLAN)

DRAWN BY: AR | DESIGNED BY: BV | APPROVED BY: TK | SCALE AS SHOWN | REV. NO. E

KIEWIT PROJECT NO. 21162

DRAWING NO. **C-137**

DATE 12/16/2022 | SH.NO. OF

File: P:\KIE-CHPE\3-DES\02 ROW\SHTS\PS\21162_5_C_136-140.DWG Saved: 12/14/2022 3:10:07 PM Plotted: 12/14/2022 10:53:33 PM Current User: Austin.Rutledge LastSavedBy: Dafne.Arellano

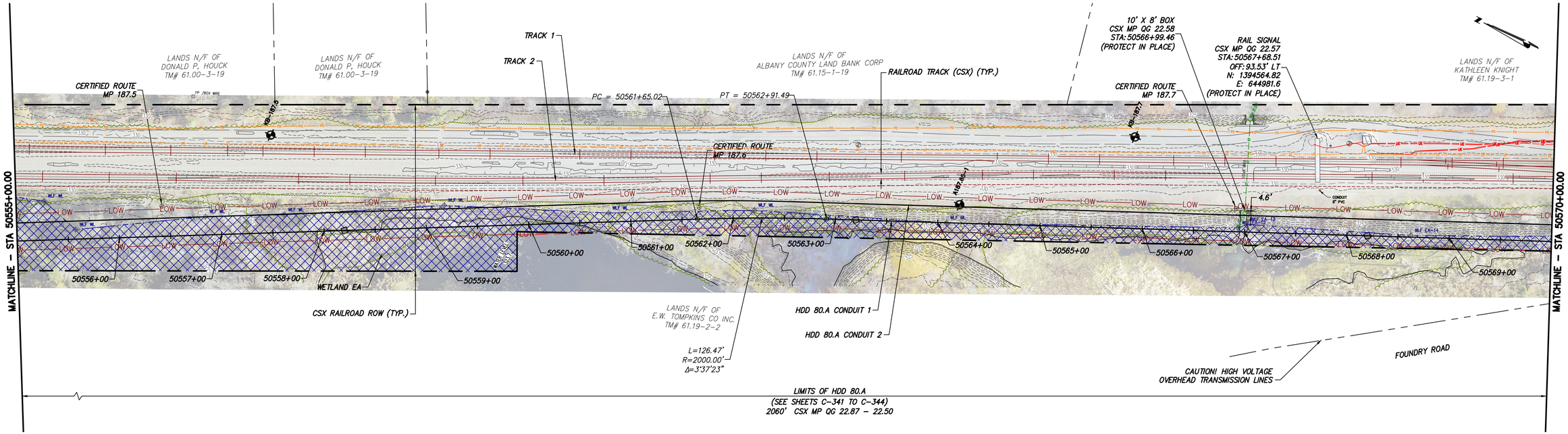

STA. 50555+00.00 TO STA. 50570+00.00 PLAN VIEW

SCALE: 1" = 50'

0 50 100
Scale in feet

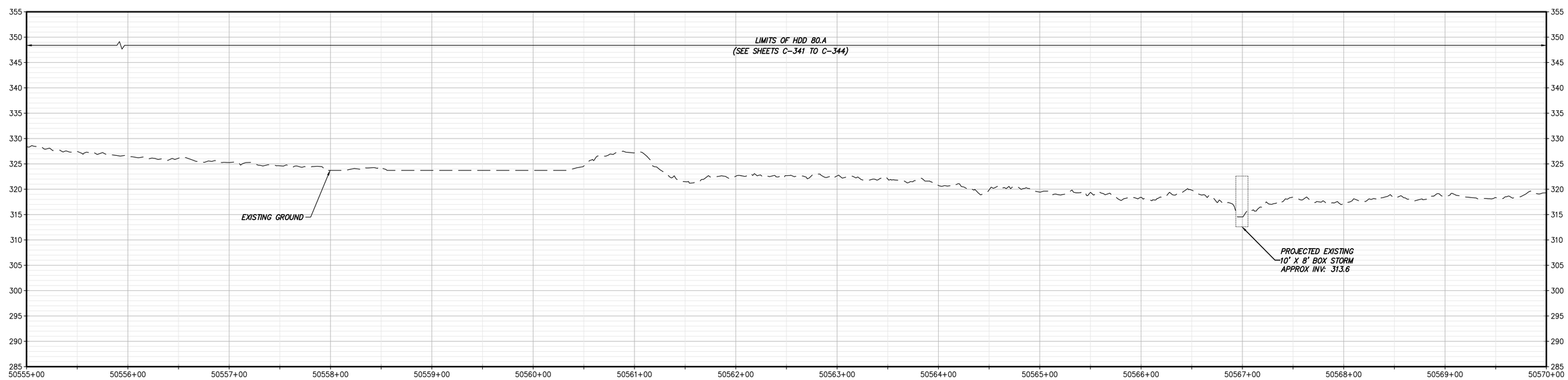

STA. 50555+00.00 TO STA. 50570+00.00 PROFILE

SCALE. H: 1" = 50' V: 1" = 10'

CHPE Champlain Hudson Power Express

Kiewit

FOR EMCP REVIEW NOT FOR CONSTRUCTION

IT IS A VIOLATION OF LAW FOR ANY PERSON, UNLESS THEY ARE ACTING UNDER THE DIRECTION OF A LICENSED PROFESSIONAL ENGINEER, ARCHITECT, LANDSCAPE ARCHITECT OR LAND SURVEYOR TO ALTER AN ITEM IN ANY WAY. IF AN ITEM BEARING THE STAMP OF A LICENSED PROFESSIONAL IS ALTERED, THE ALTERING ENGINEER, ARCHITECT, LANDSCAPE ARCHITECT OR LAND SURVEYOR SHALL STAMP THE DOCUMENT AND INCLUDE THE NOTATION "ALTERED BY" FOLLOWED BY THEIR SIGNATURE, THE DATE OF SUCH ALTERATION, AND A SPECIFIC DESCRIPTION OF THE ALTERATION.

No.	DATE	SUBMITTAL / REVISION DESCRIPTION	DB	APP
E	12/16/2022	FINAL SUBMISSION	BV	TK
D	11/11/2022	DRAFT FINAL SUBMISSION	BV	TK
C	06/06/2022	60% DESIGN SUBMISSION	BV	TK
B	02/11/2022	PRELIMINARY DESIGN DEVELOPMENT	BV	TK
A	01/24/2022	PRELIMINARY PROGRESS	BV	TK

CHAMPLAIN HUDSON POWER EXPRESS

SEGMENT 8 (PACKAGE 5A) - CSX: ROTTERDAM - BETHLEHEM

STA. 50555+00.00 TO STA. 50570+00.00

HVDC CONDUIT PLAN AND PROFILE

(AND TEMPORARY ACCESS ROAD PLAN)

DRAWN BY: AR | DESIGNED BY: BV | APPROVED BY: TK | SCALE AS SHOWN | REV. NO. E | DATE 12/16/2022 | SH.NO. OF

KIEWIT PROJECT NO. 21162

DRAWING NO. **C-138**

File: P:\KIE-CHPE\3-DES\02 RDWY\SHTS\P5\21162_5_C_136-140.DWG Saved: 12/14/2022 3:10:07 PM Plotted: 12/14/2022 10:55:08 PM Current User: Austin.Rutledge LastSavedBy: Dafne.Arellano

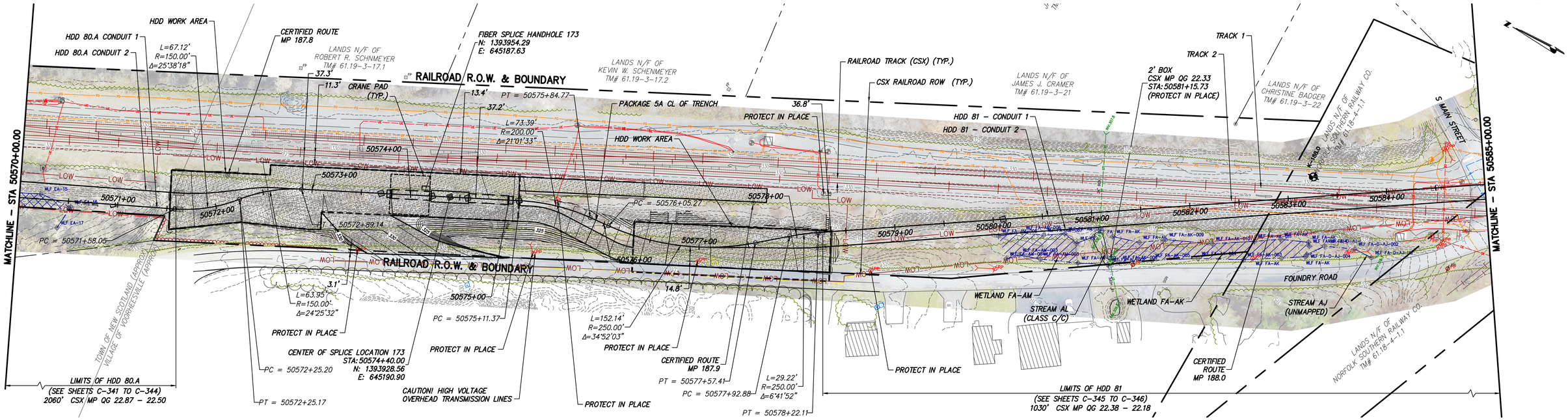

STA. 50570+00.00 TO STA. 50585+00.00 PLAN VIEW

SCALE: 1" = 50'

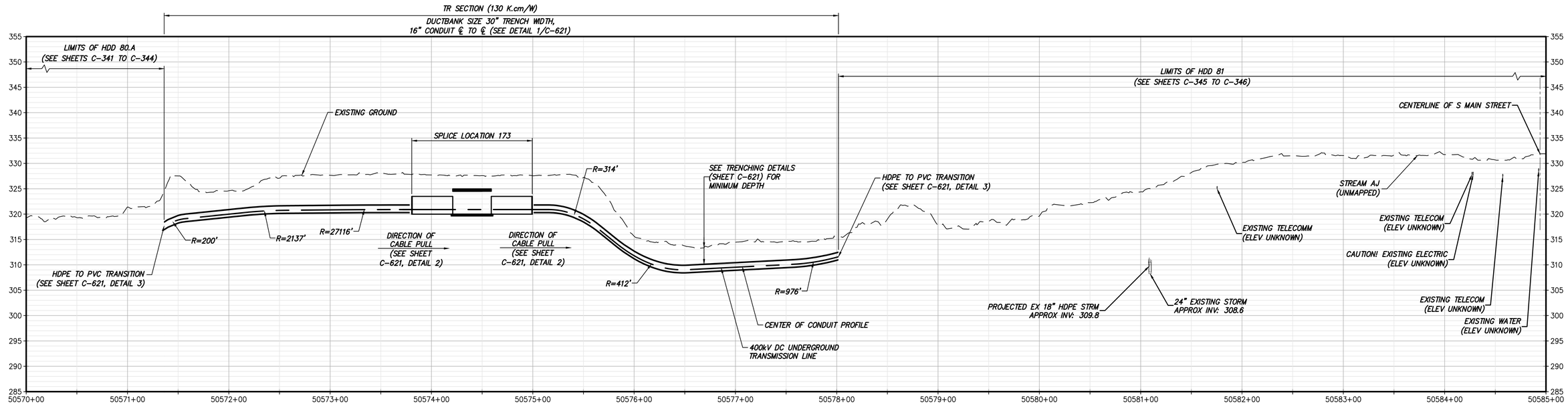

STA. 50570+00.00 TO STA. 50585+00.00 PROFILE

SCALE. H: 1" = 50' V: 1" = 10'

CHPE Champlain Hudson Power Express

Kiewit

FOR EMCP REVIEW NOT FOR CONSTRUCTION

IT IS A VIOLATION OF LAW FOR ANY PERSON, UNLESS THEY ARE ACTING UNDER THE DIRECTION OF A LICENSED PROFESSIONAL ENGINEER, ARCHITECT, LANDSCAPE ARCHITECT OR LAND SURVEYOR TO ALTER AN ITEM IN ANY WAY. IF AN ITEM BEARING THE STAMP OF A LICENSED PROFESSIONAL IS ALTERED, THE ALTERING ENGINEER, ARCHITECT, LANDSCAPE ARCHITECT OR LAND SURVEYOR SHALL STAMP THE DOCUMENT AND INCLUDE THE NOTATION "ALTERED BY" FOLLOWED BY THEIR SIGNATURE, THE DATE OF SUCH ALTERATION, AND A SPECIFIC DESCRIPTION OF THE ALTERATION.

No.	DATE	SUBMITTAL / REVISION DESCRIPTION	DB	APP
E	12/16/2022	FINAL SUBMISSION	BV	TK
D	11/11/2022	DRAFT FINAL SUBMISSION	BV	TK
C	06/06/2022	60% DESIGN SUBMISSION	BV	TK
B	02/11/2022	PRELIMINARY DESIGN DEVELOPMENT	BV	TK
A	01/24/2022	PRELIMINARY PROGRESS	BV	TK

CHAMPLAIN HUDSON POWER EXPRESS

SEGMENT 8 (PACKAGE 5A) - CSX: ROTTERDAM - BETHLEHEM

STA. 50570+00.00 TO STA. 50585+00.00

HVDC CONDUIT PLAN AND PROFILE

(AND TEMPORARY ACCESS ROAD PLAN)

KIEWIT PROJECT NO. 21162

DRAWING NO. **C-139**

DRAWN BY: AR | DESIGNED BY: BV | APPROVED BY: TK | SCALE AS SHOWN | REV. NO. E | DATE 12/16/2022 | SH.NO. OF

File: P:\KIE-CHPE\3-DES\02 ROW\SHTS\PS\21162_5_C_136-140.DWG Saved: 12/14/2022 3:10:07 PM Plotted: 12/14/2022 10:57:52 PM Current User: Austin.Rutledge LastSavedBy: Dafne.Arellano

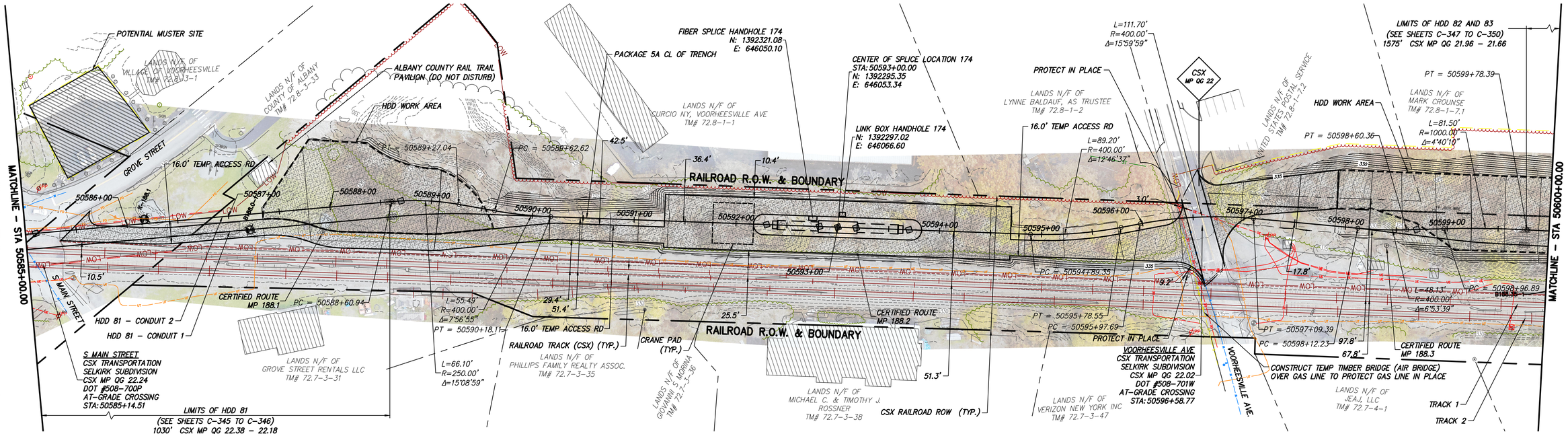

STA. 50585+00.00 TO STA. 50600+00.00 PLAN VIEW

SCALE: 1" = 50'

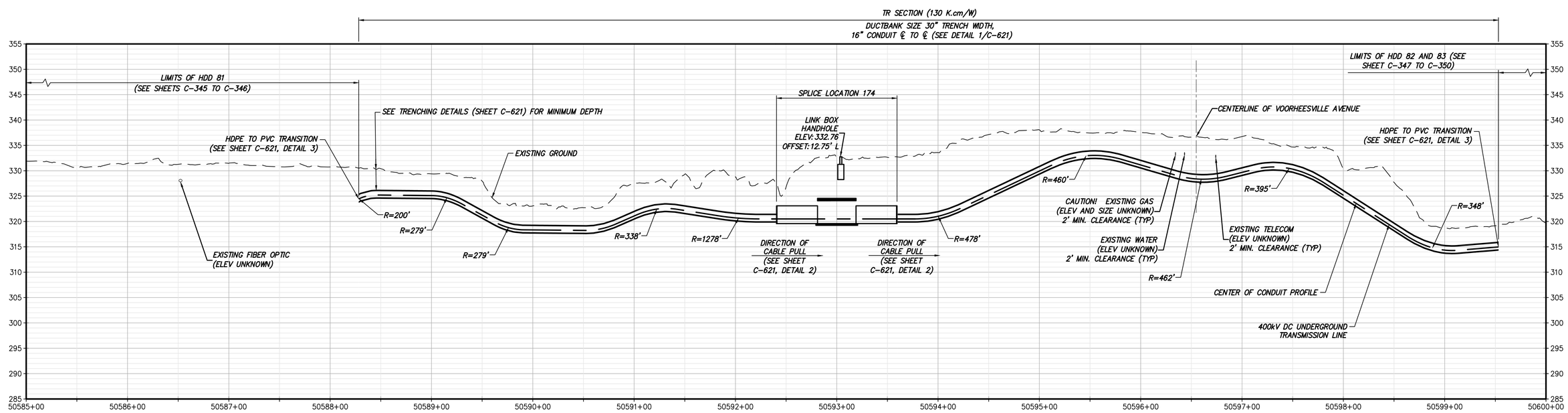

STA. 50585+00.00 TO STA. 50600+00.00 PROFILE

SCALE. H: 1" = 50' V: 1" = 10'

CHPE Champlain Hudson Power Express

Kiewit

FOR EMCP REVIEW
NOT FOR CONSTRUCTION

IT IS A VIOLATION OF LAW FOR ANY PERSON, UNLESS THEY ARE ACTING UNDER THE DIRECTION OF A LICENSED PROFESSIONAL ENGINEER, ARCHITECT, LANDSCAPE ARCHITECT OR LAND SURVEYOR TO ALTER AN ITEM IN ANY WAY. IF AN ITEM BEARING THE STAMP OF A LICENSED PROFESSIONAL IS ALTERED, THE ALTERING ENGINEER, ARCHITECT, LANDSCAPE ARCHITECT OR LAND SURVEYOR SHALL STAMP THE DOCUMENT AND INCLUDE THE NOTATION "ALTERED BY" FOLLOWED BY THEIR SIGNATURE, THE DATE OF SUCH ALTERATION, AND A SPECIFIC DESCRIPTION OF THE ALTERATION.

No.	DATE	SUBMITTAL / REVISION DESCRIPTION	DB	APP
E	12/16/2022	FINAL SUBMISSION	BV	TK
D	11/11/2022	DRAFT FINAL SUBMISSION	BV	TK
C	06/06/2022	60% DESIGN SUBMISSION	BV	TK
B	02/11/2022	PRELIMINARY DESIGN DEVELOPMENT	BV	TK
A	01/24/2022	PRELIMINARY PROGRESS	BV	TK

CHAMPLAIN HUDSON POWER EXPRESS

SEGMENT 8 (PACKAGE 5A) - CSX: ROTTERDAM - BETHLEHEM

STA. 50585+00.00 TO STA. 50600+00.00

HVDC CONDUIT PLAN AND PROFILE

(AND TEMPORARY ACCESS ROAD PLAN)

KIEWIT PROJECT NO. 21162

DRAWING NO. **C-140**

DRAWN BY: AR | DESIGNED BY: BV | APPROVED BY: TK | SCALE AS SHOWN | REV. NO. E | DATE 12/16/2022 | SH.NO. OF

File: P:\KIE-CHPE\3-DES\02 ROW\SHTS\P5\21162_5_C_136-140.DWG Saved: 12/14/2022 3:10:07 PM Plotted: 12/14/2022 11:00:49 PM Current User: Austin.Rutledge LastSavedBy: Dafne.Arellano