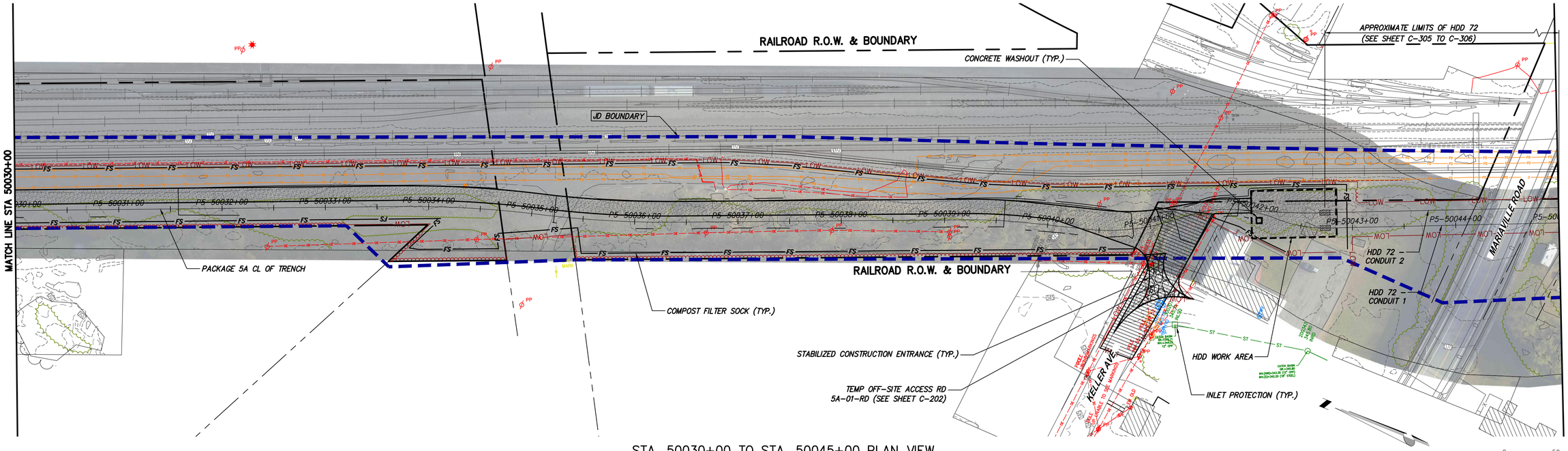

STA. 50030+00 TO STA. 50045+00 PLAN VIEW

SCALE: 1" = 50'

0 50 100
Scale in feet

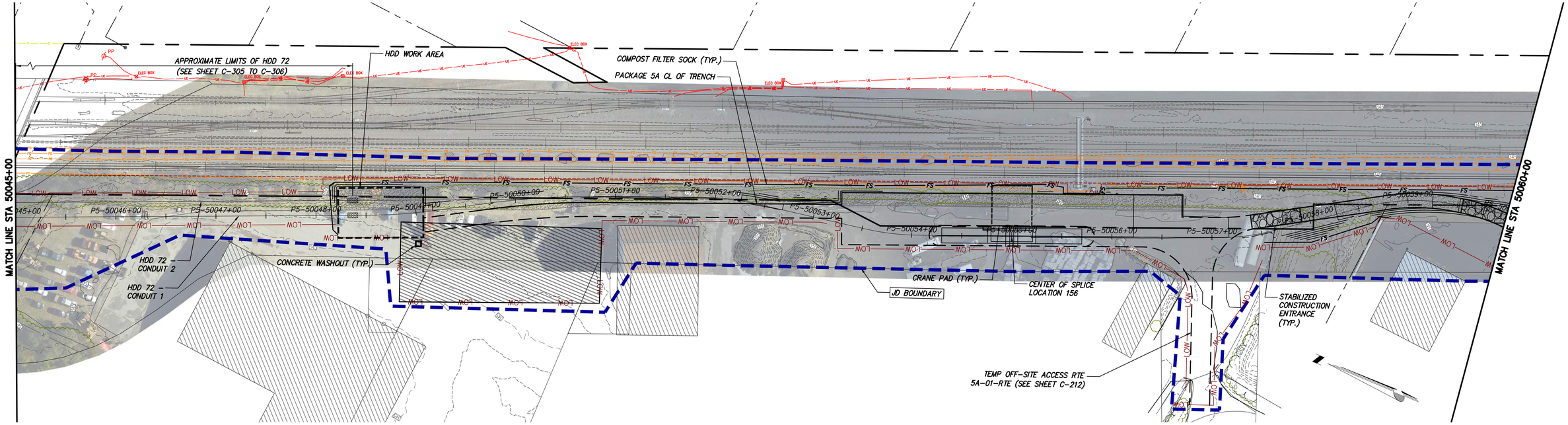

STA. 50045+00 TO STA. 50060+00 PLAN VIEW

SCALE: 1" = 50'

0 50 100
Scale in feet

CHPE Champlain Hudson Power Express

Kiewit

Engineering and Land Surveying, P.C.

FOR EMCP REVIEW NOT FOR CONSTRUCTION

IT IS A VIOLATION OF LAW FOR ANY PERSON, UNLESS THEY ARE ACTING UNDER THE DIRECTION OF A LICENSED PROFESSIONAL ENGINEER, ARCHITECT, LANDSCAPE ARCHITECT OR LAND SURVEYOR TO ALTER AN ITEM IN ANY WAY. IF AN ITEM BEARING THE STAMP OF A LICENSED PROFESSIONAL IS ALTERED, THE ALTERING ENGINEER, ARCHITECT, LANDSCAPE ARCHITECT OR LAND SURVEYOR SHALL STAMP THE DOCUMENT AND INCLUDE THE NOTATION "ALTERED BY" FOLLOWED BY THEIR SIGNATURE, THE DATE OF SUCH ALTERATION, AND A SPECIFIC DESCRIPTION OF THE ALTERATION.

No.	DATE	SUBMITTAL / REVISION DESCRIPTION	DB	APP
----	----	----	----	----
----	----	----	----	----
----	----	----	----	----
----	----	----	----	----
----	----	----	----	----
----	----	----	----	----
----	----	----	----	----
A	12/16/2022	FINAL SUBMISSION	KR	NH

CHAMPLAIN HUDSON POWER EXPRESS

SEGMENT 8 (PACKAGE 5A) - CSX: ROTTERDAM - BETHLEHEM

EROSION AND SEDIMENT CONTROL PLAN

STA. 50030+00 TO STA. 50060+00

DRAWN BY: KR | DESIGNED BY: MK | APPROVED BY: NH | SCALE AS SHOWN | REV. NO. A | DATE 12/16/2022 | SH.NO. OF

KIEWIT PROJECT NO. 21162

KC PROJECT NO. 120174

DRAWING NO. **C-402**

File: P:\120174-CHPE_CABLE_INSTALL-KIEWIT\60_CAD\20_ENGINEERING_CAD_FILES\PACKAGE_5A\NY_ENVIRONMENTAL_(EROSION_CONTROL)\01_KCE\SHEET_FILES\21162_5A_C401-TO-C410.DWG Saved: 12/15/2022 8:37:33 PM Plotted: 12/15/2022 8:46:50 PM Current User: Kamal Regmi LastSavedBy: kregmi

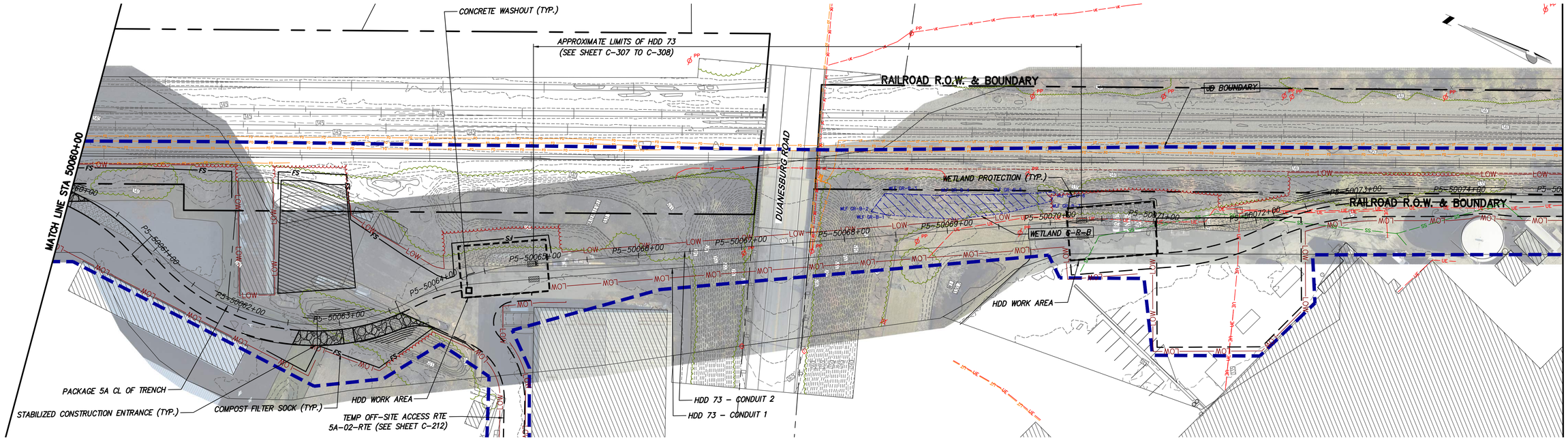

STA. 50060+00 TO STA. 50075+00 PLAN VIEW

SCALE: 1" = 50'

0 50 100
Scale in feet

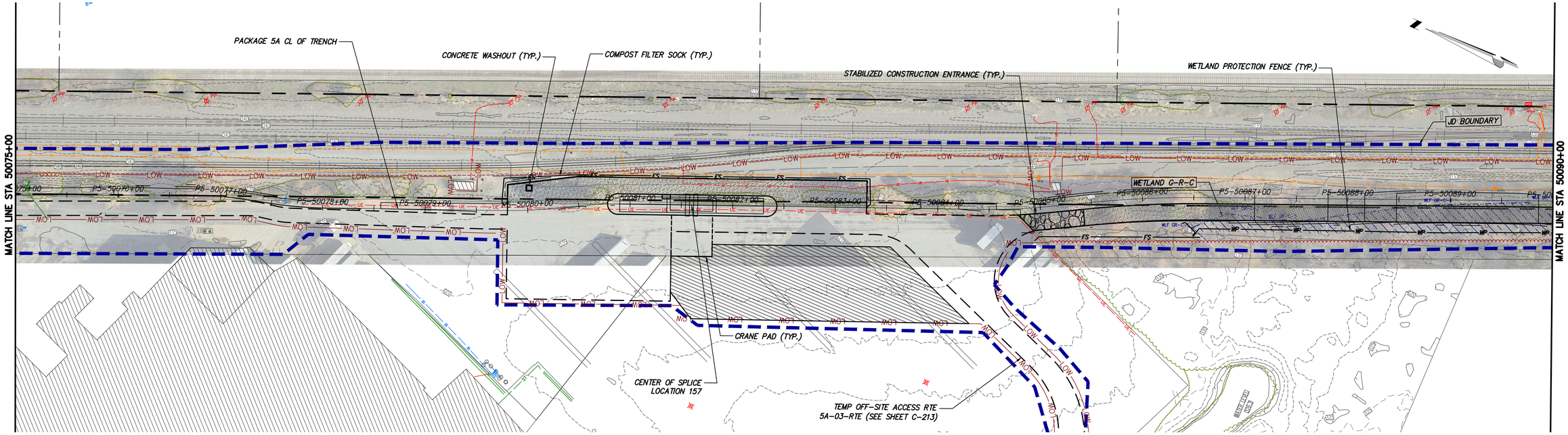

STA. 50075+00 TO STA. 50090+00 PLAN VIEW

SCALE: 1" = 50'

0 50 100
Scale in feet

CHPE Champlain Hudson Power Express

Kiewit

Engineering and Land Surveying, P.C.

FOR EMCP REVIEW NOT FOR CONSTRUCTION

IT IS A VIOLATION OF LAW FOR ANY PERSON, UNLESS THEY ARE ACTING UNDER THE DIRECTION OF A LICENSED PROFESSIONAL ENGINEER, ARCHITECT, LANDSCAPE ARCHITECT OR LAND SURVEYOR TO ALTER AN ITEM IN ANY WAY. IF AN ITEM BEARING THE STAMP OF A LICENSED PROFESSIONAL IS ALTERED, THE ALTERING ENGINEER, ARCHITECT, LANDSCAPE ARCHITECT OR LAND SURVEYOR SHALL STAMP THE DOCUMENT AND INCLUDE THE NOTATION "ALTERED BY" FOLLOWED BY THEIR SIGNATURE, THE DATE OF SUCH ALTERATION, AND A SPECIFIC DESCRIPTION OF THE ALTERATION.

No.	DATE	SUBMITTAL / REVISION DESCRIPTION	DB	APP
----	----	----	----	----
----	----	----	----	----
----	----	----	----	----
----	----	----	----	----
----	----	----	----	----
----	----	----	----	----
----	----	----	----	----
A	12/16/2022	FINAL SUBMISSION	KR	NH

CHAMPLAIN HUDSON POWER EXPRESS

SEGMENT 8 (PACKAGE 5A) - CSX: ROTTERDAM - BETHLEHEM

EROSION AND SEDIMENT CONTROL PLAN

STA. 50060+00 TO STA 50090+00

DRAWN BY: KR | DESIGNED BY: MK | APPROVED BY: NH | SCALE AS SHOWN | REV. NO. A | DATE 12/16/2022 | SH.NO. OF

KIEWIT PROJECT NO. 21162

KC PROJECT NO. 120174

DRAWING NO. **C-403**

File: P:\120174-CHPE_CABLE_INSTALL-KIEWIT\60_CAD\20_ENGINEERING_CAD_FILES\PACKAGE_5A\NY_ENVIRONMENTAL_(EROSION_CONTROL)\01_KCE\SHEET_FILES\21162_5A_C401-TO-C410.DWG Saved: 12/15/2022 8:37:33 PM Plotted: 12/15/2022 8:48:01 PM Current User: Kamal Regmi LastSavedBy: kregmi

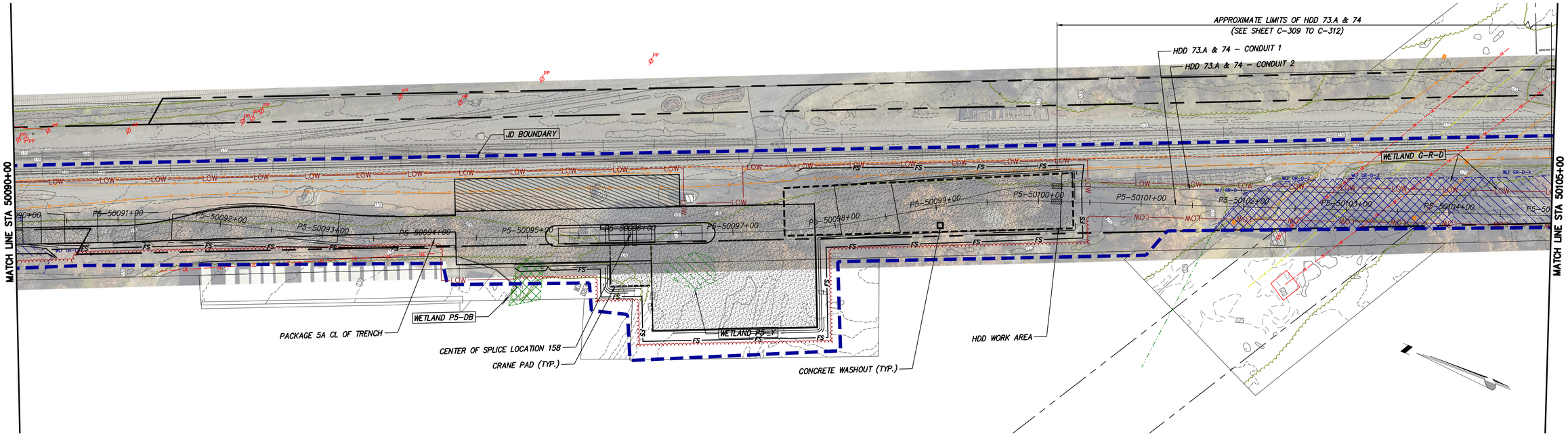

STA. 50090+00 TO STA. 50105+00 PLAN VIEW

SCALE: 1" = 50'

0 50 100
Scale in feet

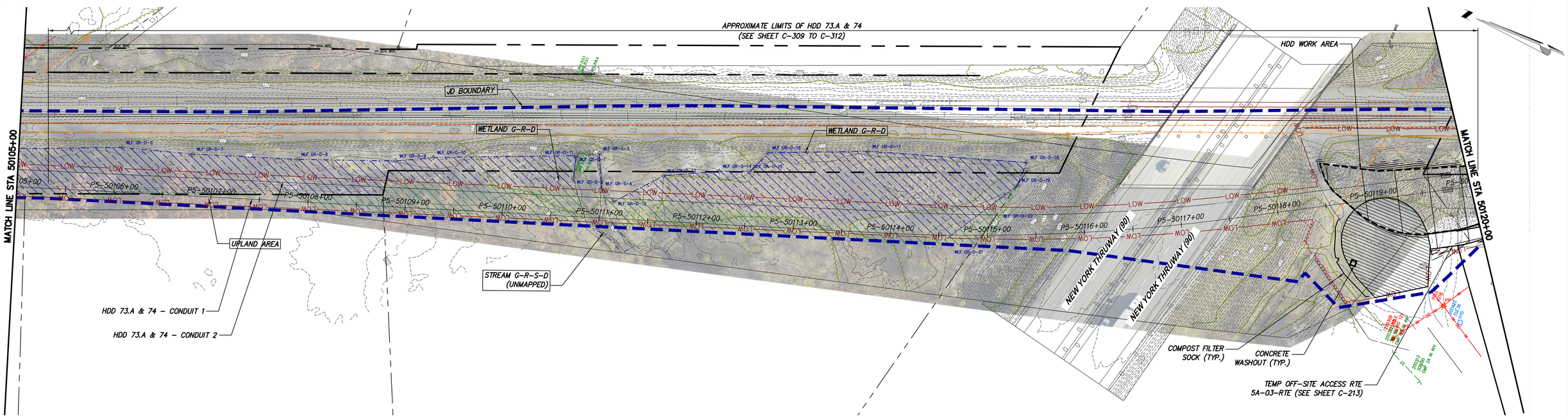

STA. 50105+00 TO STA. 50120+00 PLAN VIEW

SCALE: 1" = 50'

0 50 100
Scale in feet

CHPE Champlain Hudson Power Express

Kiewit

Engineering and Land Surveying, P.C.

FOR EMCP REVIEW NOT FOR CONSTRUCTION

IT IS A VIOLATION OF LAW FOR ANY PERSON, UNLESS THEY ARE ACTING UNDER THE DIRECTION OF A LICENSED PROFESSIONAL ENGINEER, ARCHITECT, LANDSCAPE ARCHITECT OR LAND SURVEYOR TO ALTER AN ITEM IN ANY WAY. IF AN ITEM BEARING THE STAMP OF A LICENSED PROFESSIONAL IS ALTERED, THE ALTERING ENGINEER, ARCHITECT, LANDSCAPE ARCHITECT OR LAND SURVEYOR SHALL STAMP THE DOCUMENT AND INCLUDE THE NOTATION "ALTERED BY" FOLLOWED BY THEIR SIGNATURE, THE DATE OF SUCH ALTERATION, AND A SPECIFIC DESCRIPTION OF THE ALTERATION.

No.	DATE	SUBMITTAL / REVISION DESCRIPTION	DB	APP
----	----	----	----	----
----	----	----	----	----
----	----	----	----	----
----	----	----	----	----
----	----	----	----	----
----	----	----	----	----
----	----	----	----	----
A	12/16/2022	FINAL SUBMISSION	KR	NH

CHAMPLAIN HUDSON POWER EXPRESS

SEGMENT 8 (PACKAGE 5A) - CSX: ROTTERDAM - BETHLEHEM

EROSION AND SEDIMENT CONTROL PLAN

STA. 50090+00 TO 50120+00

KIEWIT PROJECT NO.	21162
KC PROJECT NO.	120174
DRAWING NO.	**C-404**

DRAWN BY: KR | DESIGNED BY: MK | APPROVED BY: NH | SCALE AS SHOWN | REV. NO. A | DATE 12/16/2022 | SH.NO. | OF

File: P:\120174-CHPE_CABLE_INSTALL-KIEWIT\60_CAD\20_ENGINEERING_CAD_FILES\PACKAGE_5A\NY_ENVIRONMENTAL_(EROSION_CONTROL)\01_ACCE\SHEET_FILES\21162_5A_C401-TO-C410.DWG Saved: 12/15/2022 8:37:33 PM Plotted: 12/15/2022 8:49:16 PM Current User: Kamal Regmi LastSavedBy: kregmi

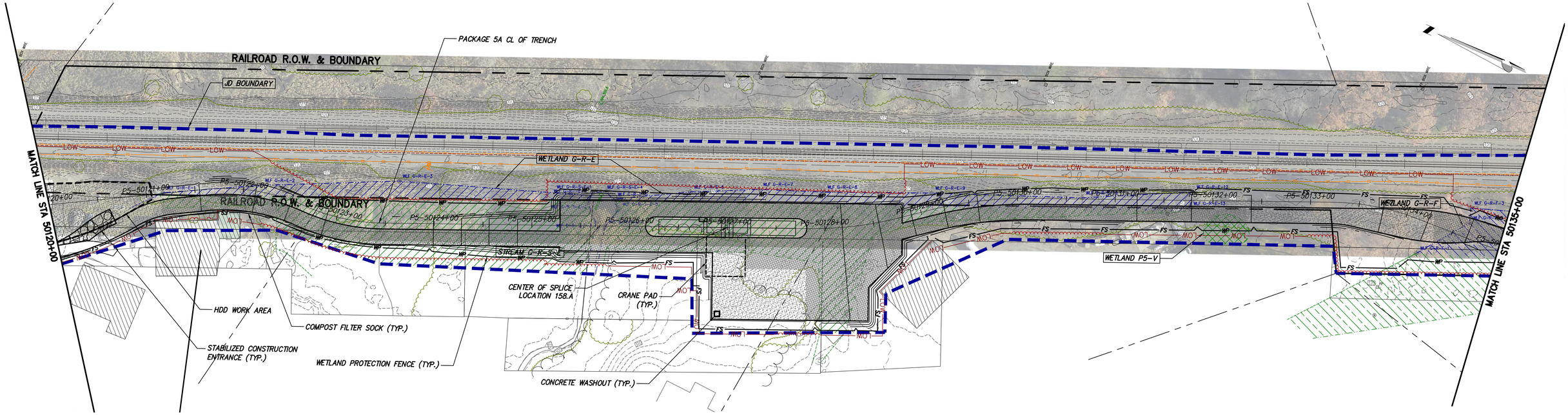

STA. 50120+00 TO STA. 50135+00 PLAN VIEW

SCALE: 1" = 50'

0 50 100
Scale in feet

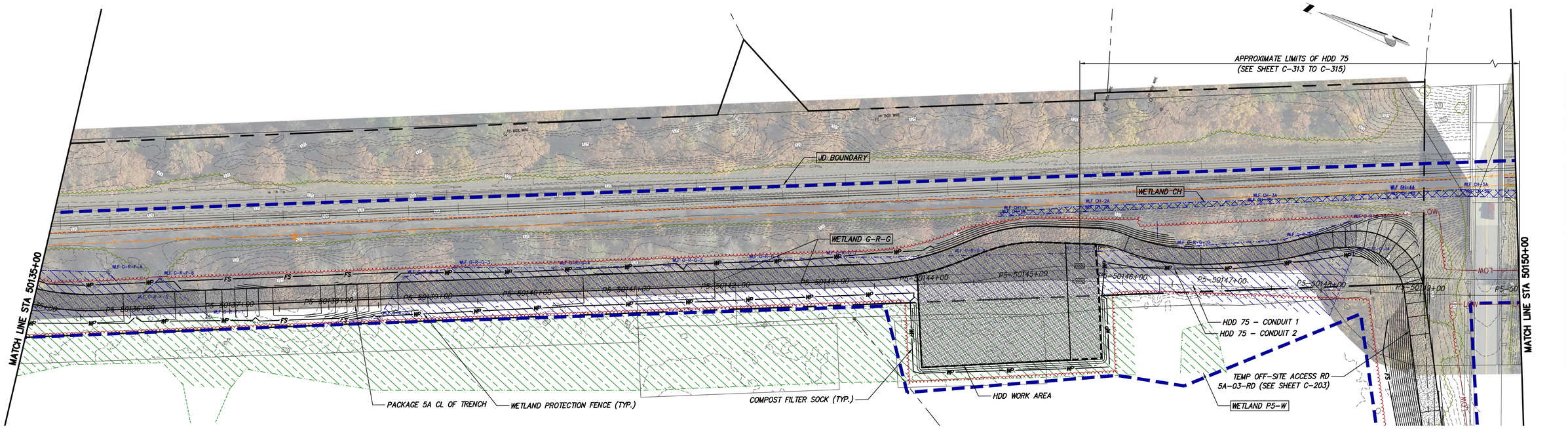

STA. 50135+00 TO STA. 50150+00 PLAN VIEW

SCALE: 1" = 50'

0 50 100
Scale in feet

CHPE Champlain Hudson Power Express

Kiewit

Engineering and Land Surveying, P.C.

FOR EMCP REVIEW NOT FOR CONSTRUCTION

IT IS A VIOLATION OF LAW FOR ANY PERSON, UNLESS THEY ARE ACTING UNDER THE DIRECTION OF A LICENSED PROFESSIONAL ENGINEER, ARCHITECT, LANDSCAPE ARCHITECT OR LAND SURVEYOR TO ALTER AN ITEM IN ANY WAY. IF AN ITEM BEARING THE STAMP OF A LICENSED PROFESSIONAL IS ALTERED, THE ALTERING ENGINEER, ARCHITECT, LANDSCAPE ARCHITECT OR LAND SURVEYOR SHALL STAMP THE DOCUMENT AND INCLUDE THE NOTATION "ALTERED BY" FOLLOWED BY THEIR SIGNATURE, THE DATE OF SUCH ALTERATION, AND A SPECIFIC DESCRIPTION OF THE ALTERATION.

No.	DATE	SUBMITTAL / REVISION DESCRIPTION	DB	APP
----	----	----	----	----
----	----	----	----	----
----	----	----	----	----
----	----	----	----	----
----	----	----	----	----
----	----	----	----	----
----	----	----	----	----
A	12/16/2022	FINAL SUBMISSION	KR	NH

CHAMPLAIN HUDSON POWER EXPRESS

SEGMENT 8 (PACKAGE 5A) - CSX: ROTTERDAM - BETHLEHEM

EROSION AND SEDIMENT CONTROL PLAN

STA. 50120+00 TO STA. 50150+00

DRAWN BY: KR | DESIGNED BY: MK | APPROVED BY: NH | SCALE AS SHOWN | REV. NO. A

KIEWIT PROJECT NO. 21162

KC PROJECT NO. 120174

DRAWING NO. **C-405**

DATE 12/16/2022

SH.NO. OF

File: P:\20174-CHPE_CABLE_INSTALL-KIEWIT\60_CAD\20_ENGINEERING_CAD_FILES\PACKAGE_5A\NY_ENVIRONMENTAL_(EROSION_CONTROL)\01_KCE\SHEET_FILES\21162_5A_C401-TO-C410.DWG Saved: 12/15/2022 8:37:33 PM Plotted: 12/15/2022 8:50:27 PM Current User: Kamal Regmi LastSavedBy: kregmi

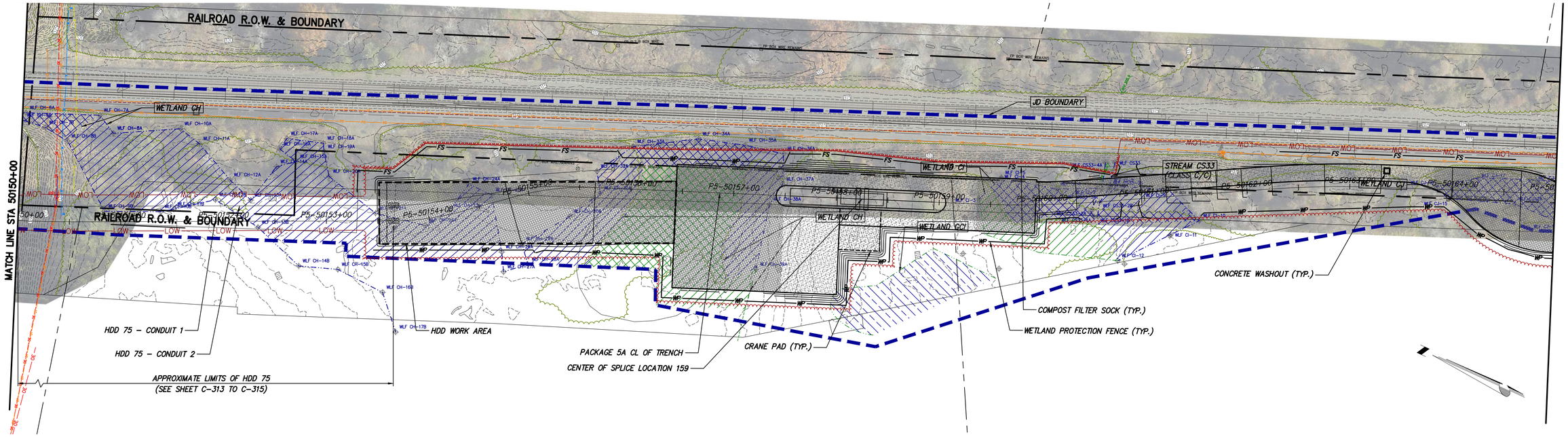

STA. 50150+00 TO STA. 50165+00 PLAN VIEW

SCALE: 1" = 50'

0 50 100
Scale in feet

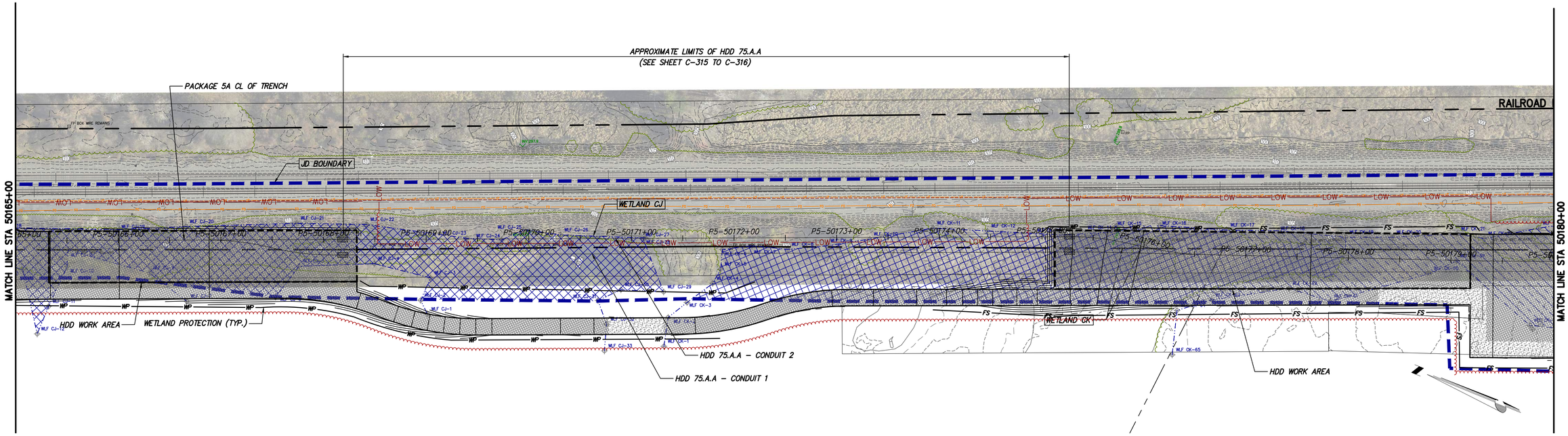

STA. 50165+00 TO STA. 50180+00 PLAN VIEW

SCALE: 1" = 50'

0 50 100
Scale in feet

CHPE Champlain Hudson Power Express

Kiewit

Engineering and Land Surveying, P.C.

FOR EMCP REVIEW NOT FOR CONSTRUCTION

IT IS A VIOLATION OF LAW FOR ANY PERSON, UNLESS THEY ARE ACTING UNDER THE DIRECTION OF A LICENSED PROFESSIONAL ENGINEER, ARCHITECT, LANDSCAPE ARCHITECT OR LAND SURVEYOR TO ALTER AN ITEM IN ANY WAY. IF AN ITEM BEARING THE STAMP OF A LICENSED PROFESSIONAL IS ALTERED, THE ALTERING ENGINEER, ARCHITECT, LANDSCAPE ARCHITECT OR LAND SURVEYOR SHALL STAMP THE DOCUMENT AND INCLUDE THE NOTATION "ALTERED BY" FOLLOWED BY THEIR SIGNATURE, THE DATE OF SUCH ALTERATION, AND A SPECIFIC DESCRIPTION OF THE ALTERATION.

No.	DATE	SUBMITTAL / REVISION DESCRIPTION	DB	APP
A	12/16/2022	FINAL SUBMISSION	KR	NH

CHAMPLAIN HUDSON POWER EXPRESS

SEGMENT 8 (PACKAGE 5A) - CSX: ROTTERDAM - BETHLEHEM

EROSION AND SEDIMENT CONTROL PLAN
STA. 50150+00 TO STA. 50180+00

KIEWIT PROJECT NO.	21162
KC PROJECT NO.	120174
DRAWING NO.	C-406

DRAWN BY: KR | DESIGNED BY: MK | APPROVED BY: NH | SCALE AS SHOWN | REV. NO. A | DATE 12/16/2022 | SH.NO. OF

File: P:\120174-CHPE_CABLE_INSTALL-KIEWIT\60_CAD\20_ENGINEERING_CAD_FILES\PACKAGE_5A\NY_ENVIRONMENTAL_(EROSION_CONTROL)\01_ACCE\SHEET_FILES\21162_5A_C401-TO-C410.DWG Saved: 12/15/2022 8:37:33 PM Plotted: 12/15/2022 8:51:34 PM Current User: Kamal Regmi LastSavedBy: kregmi

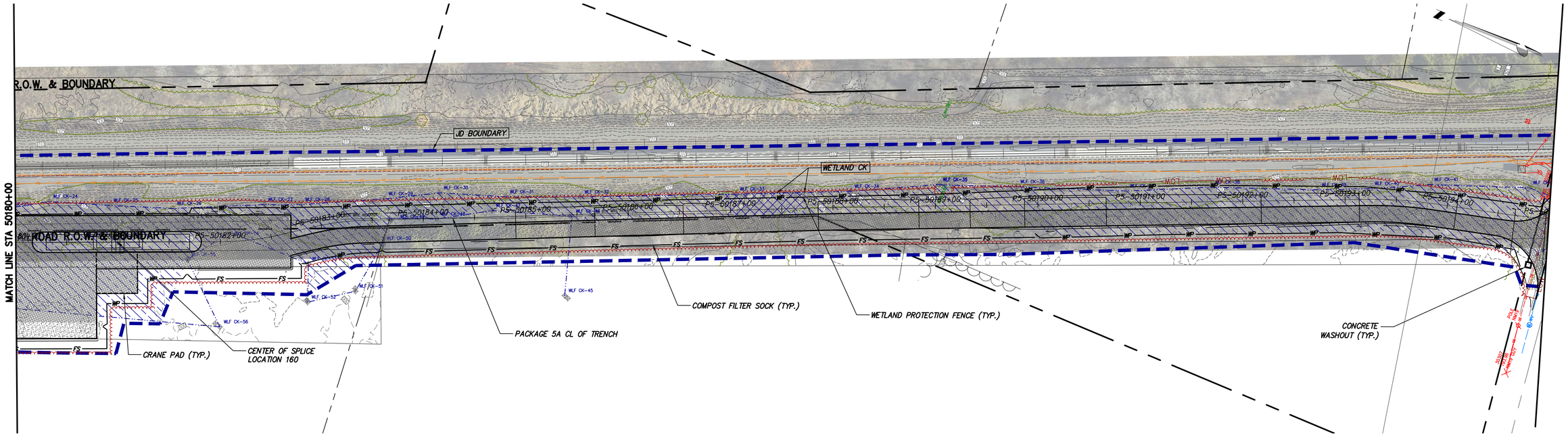

STA. 50180+00 TO STA. 50195+00 PLAN VIEW

SCALE: 1" = 50'

0 50 100 Scale in feet

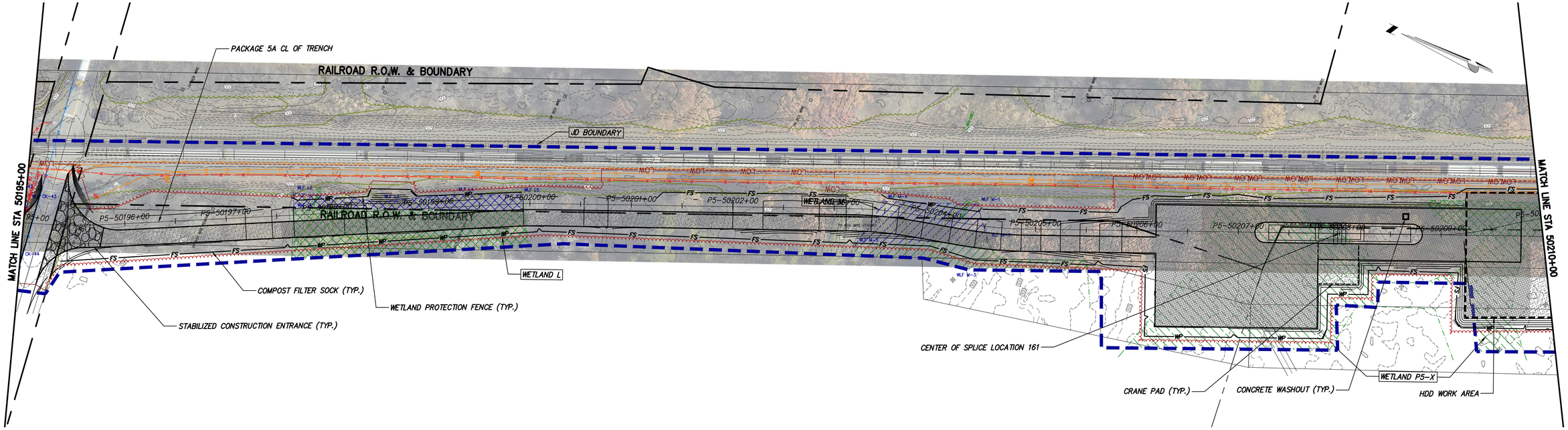

STA. 50195+00 TO STA. 50210+00 PLAN VIEW

SCALE: 1" = 50'

0 50 100 Scale in feet

CHPE Champlain Hudson Power Express

Kiewit

Engineering and Land Surveying, P.C.

FOR EMCP REVIEW NOT FOR CONSTRUCTION

IT IS A VIOLATION OF LAW FOR ANY PERSON, UNLESS THEY ARE ACTING UNDER THE DIRECTION OF A LICENSED PROFESSIONAL ENGINEER, ARCHITECT, LANDSCAPE ARCHITECT OR LAND SURVEYOR TO ALTER AN ITEM IN ANY WAY. IF AN ITEM BEARING THE STAMP OF A LICENSED PROFESSIONAL IS ALTERED, THE ALTERING ENGINEER, ARCHITECT, LANDSCAPE ARCHITECT OR LAND SURVEYOR SHALL STAMP THE DOCUMENT AND INCLUDE THE NOTATION "ALTERED BY" FOLLOWED BY THEIR SIGNATURE, THE DATE OF SUCH ALTERATION, AND A SPECIFIC DESCRIPTION OF THE ALTERATION.

No.	DATE	SUBMITTAL / REVISION DESCRIPTION	DB	APP
----	----	----	----	----
----	----	----	----	----
----	----	----	----	----
----	----	----	----	----
----	----	----	----	----
----	----	----	----	----
----	----	----	----	----
A	12/16/2022	FINAL SUBMISSION	KR	NH

CHAMPLAIN HUDSON POWER EXPRESS

SEGMENT 8 (PACKAGE 5A) - CSX: ROTTERDAM - BETHLEHEM

EROSION AND SEDIMENT CONTROL PLAN

STA. 50180+00 TO STA. 50210+00

DRAWN BY: KR | DESIGNED BY: MK | APPROVED BY: NH | SCALE AS SHOWN | REV. NO. A | DATE 12/16/2022 | SH.NO. | OF

KIEWIT PROJECT NO. 21162

KC PROJECT NO. 120174

DRAWING NO. **C-407**

File: P:\120174-CHPE_CABLE_INSTALL-KIEWIT\60_CAD\20_ENGINEERING_CAD_FILES\PACKAGE_5A\NY_ENVIRONMENTAL_(EROSION_CONTROL)\01_ACCE\SHEET_FILES\21162_5A_C401-TO-C410.DWG Saved: 12/15/2022 8:37:33 PM Plotted: 12/15/2022 8:52:42 PM Current User: Kamal Regmi LastSavedBy: kregmi

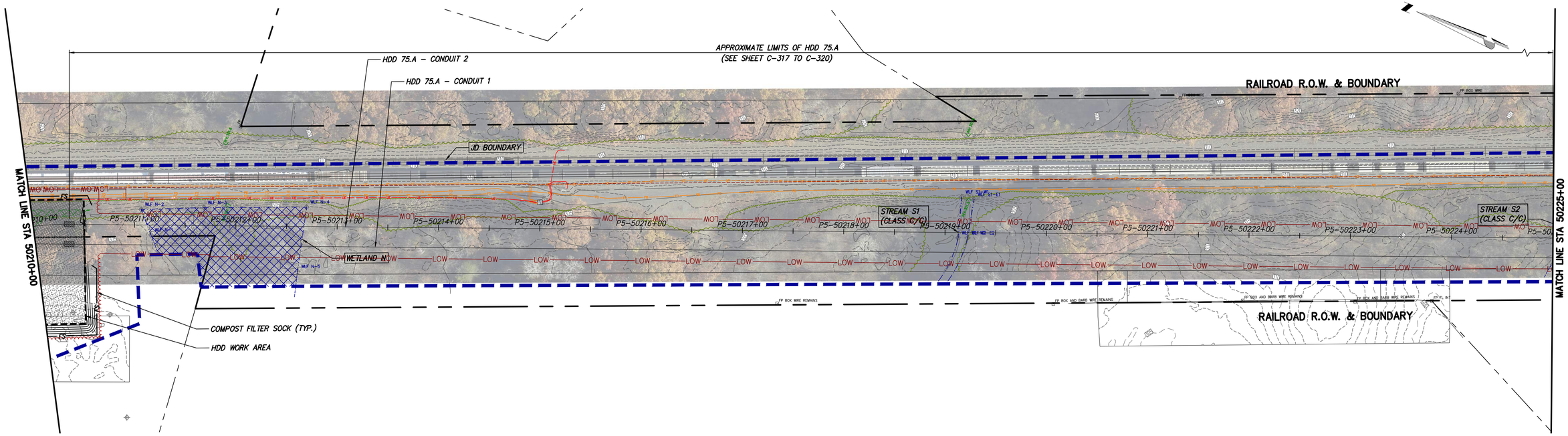

STA. 50210+00 TO STA. 50225+00 PLAN VIEW

SCALE: 1" = 50'

0 50 100
Scale in feet

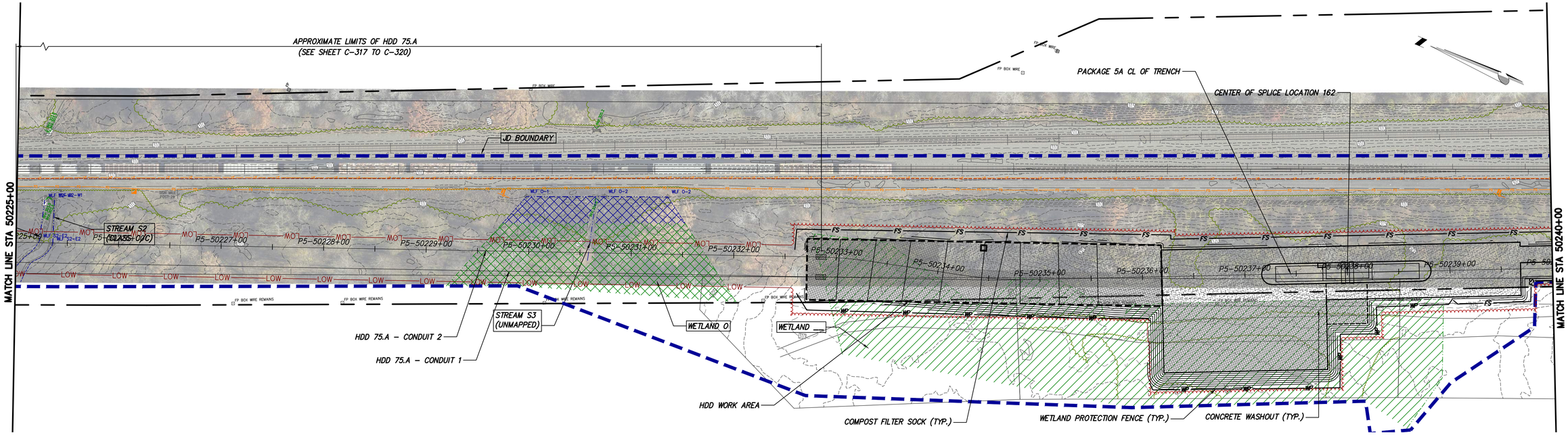

STA. 50225+00 TO STA. 50240+00 PLAN VIEW

SCALE: 1" = 50'

0 50 100
Scale in feet

CHPE Champlain Hudson Power Express

Kiewit

Engineering and Land Surveying, P.C.

FOR EMCP REVIEW NOT FOR CONSTRUCTION

IT IS A VIOLATION OF LAW FOR ANY PERSON, UNLESS THEY ARE ACTING UNDER THE DIRECTION OF A LICENSED PROFESSIONAL ENGINEER, ARCHITECT, LANDSCAPE ARCHITECT OR LAND SURVEYOR TO ALTER AN ITEM IN ANY WAY. IF AN ITEM BEARING THE STAMP OF A LICENSED PROFESSIONAL IS ALTERED, THE ALTERING ENGINEER, ARCHITECT, LANDSCAPE ARCHITECT OR LAND SURVEYOR SHALL STAMP THE DOCUMENT AND INCLUDE THE NOTATION "ALTERED BY" FOLLOWED BY THEIR SIGNATURE, THE DATE OF SUCH ALTERATION, AND A SPECIFIC DESCRIPTION OF THE ALTERATION.

No.	DATE	SUBMITTAL / REVISION DESCRIPTION	DB	APP
A	12/16/2022	FINAL SUBMISSION	KR	NH

CHAMPLAIN HUDSON POWER EXPRESS

SEGMENT 8 (PACKAGE 5A) - CSX: ROTTERDAM - BETHLEHEM

EROSION AND SEDIMENT CONTROL PLAN
STA. 50210+00 TO STA. 50240+00

KIEWIT PROJECT NO.	21162
KC PROJECT NO.	120174
DRAWING NO.	C-408

DRAWN BY: KR | DESIGNED BY: MK | APPROVED BY: NH | SCALE AS SHOWN | REV. NO. A | DATE 12/16/2022 | SH.NO. OF

File: P:\120174-CHPE_CABLE_INSTALL-KIEWIT\60_CAD\20_ENGINEERING_CAD_FILES\PACKAGE_5A\NY_ENVIRONMENTAL_(EROSION_CONTROL)\01_ACCE\SHEET_FILES\21162_5A_C401-TO-C410.DWG Saved: 12/15/2022 8:37:33 PM Plotted: 12/15/2022 8:53:50 PM Current User: Komal Regmi LastSavedBy: kregmi

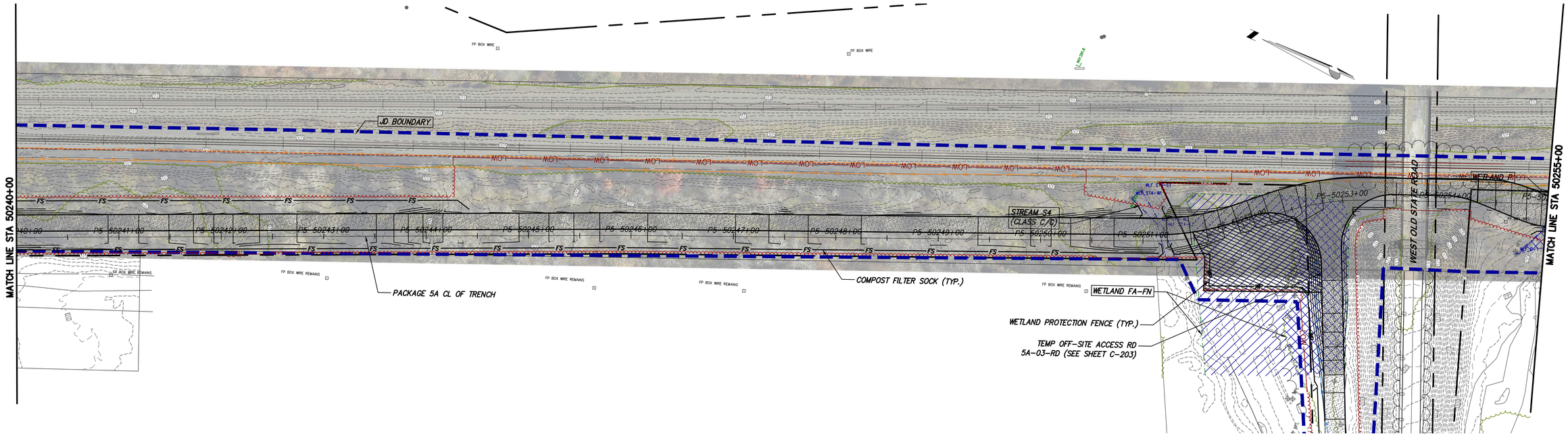

STA. 50240+00 TO STA. 50255+00 PLAN VIEW

SCALE: 1" = 50'

0 50 100
Scale in feet

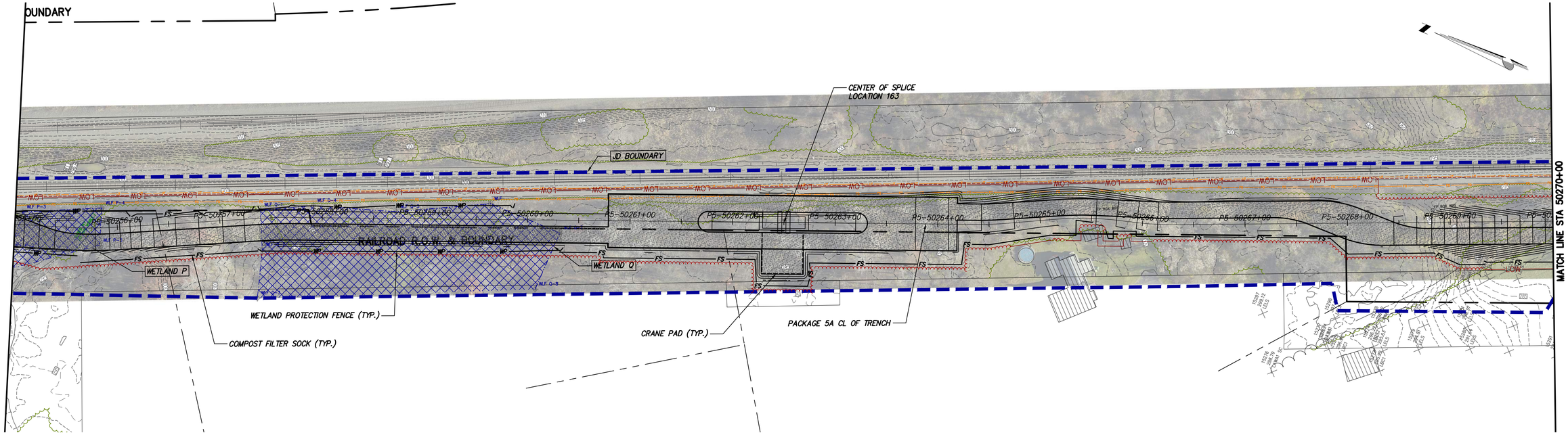

STA. 50255+00 TO STA. 50270+00 PLAN VIEW

SCALE: 1" = 50'

0 50 100
Scale in feet

CHPE Champlain Hudson Power Express

Kiewit

Engineering and Land Surveying, P.C.

FOR EMCP REVIEW NOT FOR CONSTRUCTION

IT IS A VIOLATION OF LAW FOR ANY PERSON, UNLESS THEY ARE ACTING UNDER THE DIRECTION OF A LICENSED PROFESSIONAL ENGINEER, ARCHITECT, LANDSCAPE ARCHITECT OR LAND SURVEYOR TO ALTER AN ITEM IN ANY WAY. IF AN ITEM BEARING THE STAMP OF A LICENSED PROFESSIONAL IS ALTERED, THE ALTERING ENGINEER, ARCHITECT, LANDSCAPE ARCHITECT OR LAND SURVEYOR SHALL STAMP THE DOCUMENT AND INCLUDE THE NOTATION "ALTERED BY" FOLLOWED BY THEIR SIGNATURE, THE DATE OF SUCH ALTERATION, AND A SPECIFIC DESCRIPTION OF THE ALTERATION.

No.	DATE	SUBMITTAL / REVISION DESCRIPTION	DB	APP
----	----	----	----	----
----	----	----	----	----
----	----	----	----	----
----	----	----	----	----
----	----	----	----	----
----	----	----	----	----
----	----	----	----	----
A	12/16/2022	FINAL SUBMISSION	KR	NH

CHAMPLAIN HUDSON POWER EXPRESS

SEGMENT 8 (PACKAGE 5A) - CSX: ROTTERDAM - BETHLEHEM

EROSION AND SEDIMENT CONTROL PLAN

STA. 50240+00 TO STA. 50270+00

DRAWN BY: KR | DESIGNED BY: MK | APPROVED BY: NH | SCALE AS SHOWN | REV. NO. A

KIEWIT PROJECT NO.	21162
KC PROJECT NO.	120174
DRAWING NO.	**C-409**
DATE	12/16/2022
SH.NO.	OF

File: P:\120174-CHPE_CABLE_INSTALL-KIEWIT\60_CAD\20_ENGINEERING_CAD_FILES\PACKAGE_5A\NY_ENVIRONMENTAL_(EROSION_CONTROL)\01_ACCE\SHEET_FILES\21162_5A_C401-TO-C410.DWG Saved: 12/15/2022 8:37:33 PM Plotted: 12/15/2022 8:54:57 PM Current User: Kamal Regmi LastSavedBy: kregmi

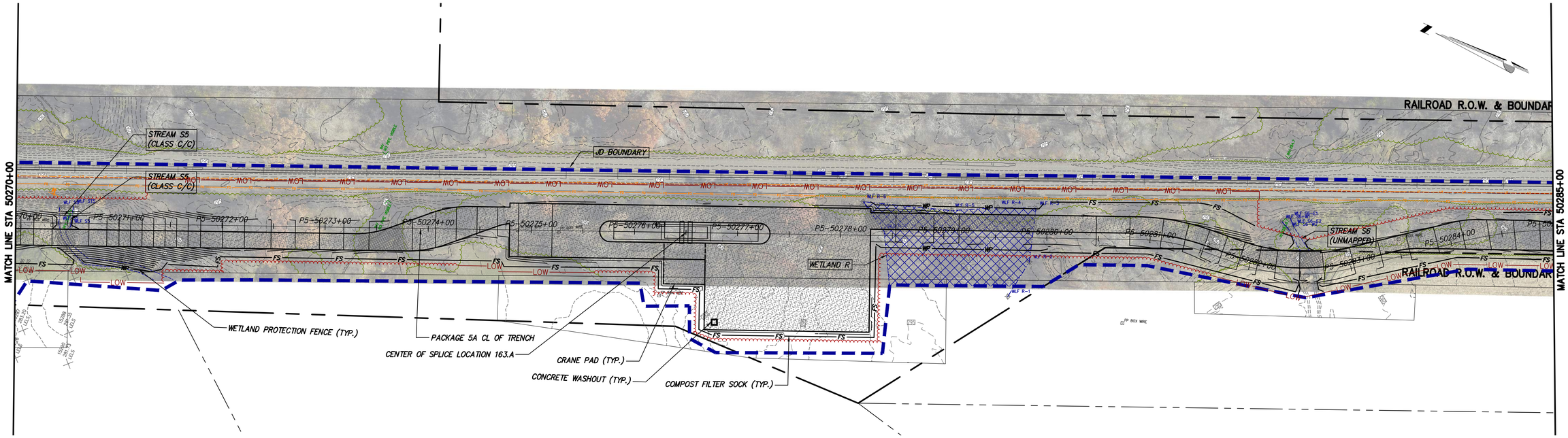

STA. 50270+00 TO STA. 50285+00 PLAN VIEW

SCALE: 1" = 50'

0 50 100
Scale in feet

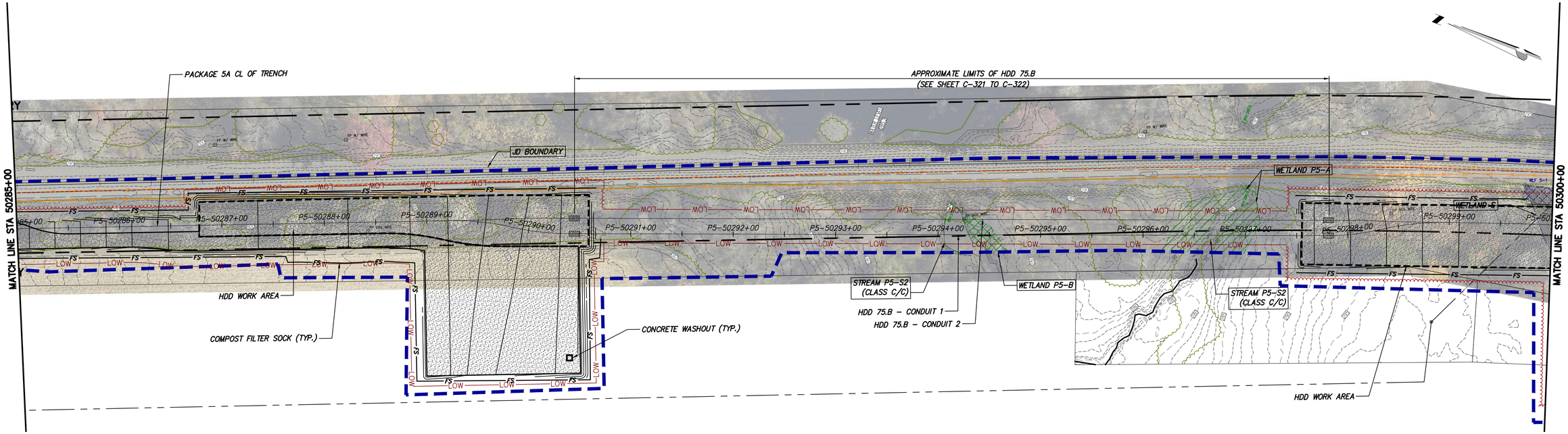

STA. 50285+00 TO STA. 50300+00 PLAN VIEW

SCALE: 1" = 50'

0 50 100
Scale in feet

CHPE Champlain Hudson Power Express

Kiewit

Engineering and Land Surveying, P.C.

FOR EMCP REVIEW
NOT FOR CONSTRUCTION

IT IS A VIOLATION OF LAW FOR ANY PERSON, UNLESS THEY ARE ACTING UNDER THE DIRECTION OF A LICENSED PROFESSIONAL ENGINEER, ARCHITECT, LANDSCAPE ARCHITECT OR LAND SURVEYOR TO ALTER AN ITEM IN ANY WAY. IF AN ITEM BEARING THE STAMP OF A LICENSED PROFESSIONAL IS ALTERED, THE ALTERING ENGINEER, ARCHITECT, LANDSCAPE ARCHITECT OR LAND SURVEYOR SHALL STAMP THE DOCUMENT AND INCLUDE THE NOTATION "ALTERED BY" FOLLOWED BY THEIR SIGNATURE, THE DATE OF SUCH ALTERATION, AND A SPECIFIC DESCRIPTION OF THE ALTERATION.

No.	DATE	SUBMITTAL / REVISION DESCRIPTION	DB	APP
----	----	----	----	----
----	----	----	----	----
----	----	----	----	----
----	----	----	----	----
----	----	----	----	----
----	----	----	----	----
----	----	----	----	----
A	12/16/2022	FINAL SUBMISSION	KR	NH

CHAMPLAIN HUDSON POWER EXPRESS

SEGMENT 8 (PACKAGE 5A) - CSX: ROTTERDAM - BETHLEHEM

EROSION AND SEDIMENT CONTROL PLAN
STA. 50270+00 TO STA. 50300+00

KIEWIT PROJECT NO.	21162
KC PROJECT NO.	120174
DRAWING NO.	C-410

DRAWN BY: KR | DESIGNED BY: MK | APPROVED BY: NH | SCALE AS SHOWN | REV. NO. A | DATE 12/16/2022 | SH.NO. XX OF

File: P:\120174-CHPE_CABLE_INSTALL-KIEWIT\60_CAD\20_ENGINEERING_CAD_FILES\PACKAGE_5A\NY_ENVIRONMENTAL_(EROSION_CONTROL)\01_ACCE\SHEET_FILES\21162_5A_C401-TO-C410.DWG Saved: 12/15/2022 8:37:33 PM Plotted: 12/15/2022 8:56:06 PM Current User: Kamal Regmi LastSavedBy: kregmi

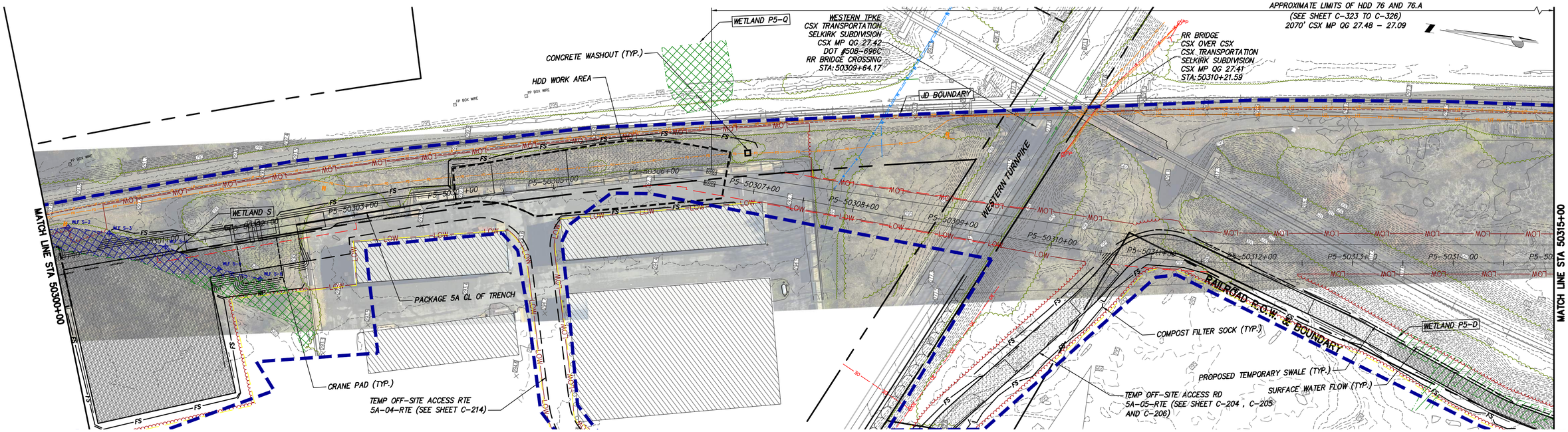

STA. 50300+00 TO STA. 50315+00 PLAN VIEW

SCALE: 1" = 50'

0 50 100
Scale in feet

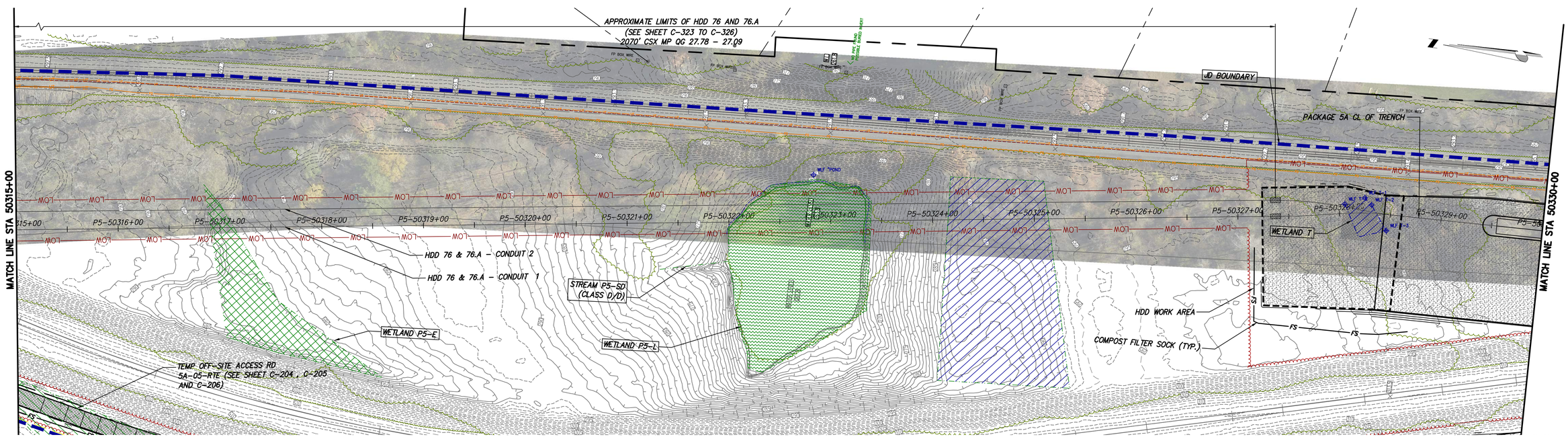

STA. 50315+00 TO STA. 50330+00 PLAN VIEW

SCALE: 1" = 50'

0 50 100
Scale in feet

CHPE Champlain Hudson Power Express

Kiewit

Engineering and Land Surveying, P.C.

FOR EMCP REVIEW NOT FOR CONSTRUCTION

IT IS A VIOLATION OF LAW FOR ANY PERSON, UNLESS THEY ARE ACTING UNDER THE DIRECTION OF A LICENSED PROFESSIONAL ENGINEER, ARCHITECT, LANDSCAPE ARCHITECT OR LAND SURVEYOR TO ALTER AN ITEM IN ANY WAY. IF AN ITEM BEARING THE STAMP OF A LICENSED PROFESSIONAL IS ALTERED, THE ALTERING ENGINEER, ARCHITECT, LANDSCAPE ARCHITECT OR LAND SURVEYOR SHALL STAMP THE DOCUMENT AND INCLUDE THE NOTATION "ALTERED BY" FOLLOWED BY THEIR SIGNATURE, THE DATE OF SUCH ALTERATION, AND A SPECIFIC DESCRIPTION OF THE ALTERATION.

No.	DATE	SUBMITTAL / REVISION DESCRIPTION	DB	APP
----	----	----	----	----
----	----	----	----	----
----	----	----	----	----
----	----	----	----	----
----	----	----	----	----
----	----	----	----	----
----	----	----	----	----
A	12/16/2022	FINAL SUBMISSION	EK	NH

CHAMPLAIN HUDSON POWER EXPRESS

SEGMENT 8 (PACKAGE 5A) - CSX: ROTTERDAM - BETHLEHEM

EROSION AND SEDIMENT CONTROL PLAN

STA. 50300+00 TO STA. 50330+00

DRAWN BY: EK | DESIGNED BY: MK | APPROVED BY: NH | SCALE AS SHOWN | REV. NO. A | DATE 12/16/2022 | SH.NO. | OF

KIEWIT PROJECT NO. 21162

KC PROJECT NO. 120174

DRAWING NO. **C-411**

File: P:\120174-CHPE_CABLE_INSTALL-KIEWIT\60_CAD\30_ENGINEERING_CAD_FILES\PACKAGE_5A\NY_ENVIRONMENTAL_(EROSION_CONTROL)\01_KCE\SHEET_FILES\21162_5A_C411-TO-C420.DWG Saved: 12/15/2022 9:09:10 PM Plotted: 12/15/2022 9:36:33 PM Current User: Samantha Cash LastSavedBy: dkolli