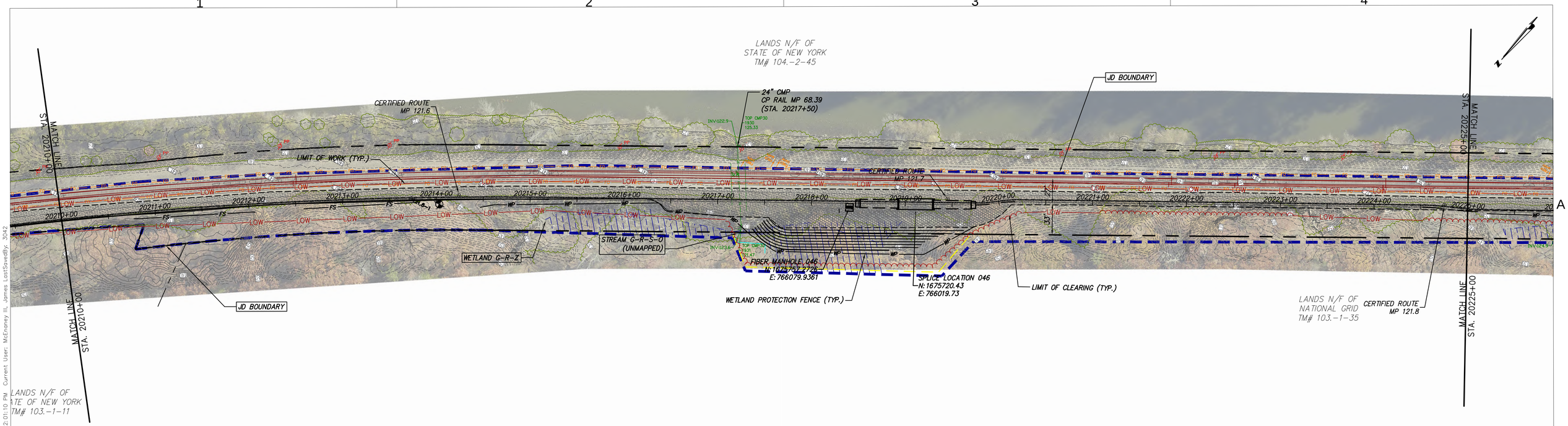

STA. 20210+00 TO STA. 20225+00 PLAN VIEW

SCALE: 1" = 50'

0 50 100
Scale in feet

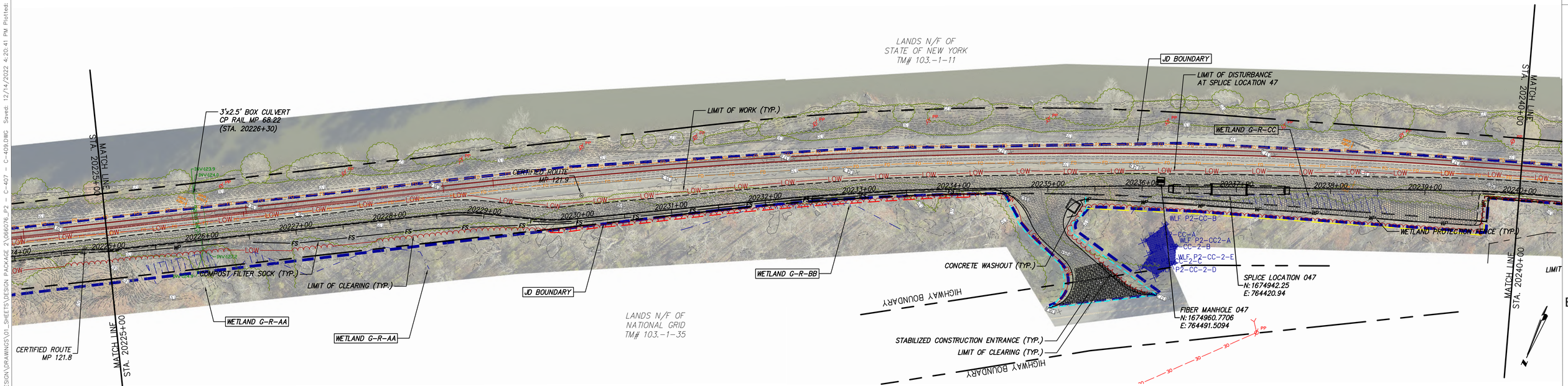

STA. 20225+00 TO STA. 20240+00 PLAN VIEW

SCALE: 1" = 50'

0 50 100
Scale in feet

CHPE Champlain Hudson Power Express

Kiewit

CHA
III Winners Circle, PO Box 5269
Albany, NY 12205-0269
518.453.4500 . www.chacompanies.com

IT IS A VIOLATION OF LAW FOR ANY PERSON, UNLESS THEY ARE ACTING UNDER THE DIRECTION OF A LICENSED PROFESSIONAL ENGINEER, ARCHITECT, LANDSCAPE ARCHITECT OR LAND SURVEYOR TO ALTER AN ITEM IN ANY WAY. IF AN ITEM BEARING THE STAMP OF A LICENSED PROFESSIONAL IS ALTERED, THE ALTERING ENGINEER, ARCHITECT, LANDSCAPE ARCHITECT OR LAND SURVEYOR SHALL STAMP THE DOCUMENT AND INCLUDE THE NOTATION "ALTERED BY" FOLLOWED BY THEIR SIGNATURE, THE DATE OF SUCH ALTERATION, AND A SPECIFIC DESCRIPTION OF THE ALTERATION.

No.	DATE	SUBMITTAL / REVISION DESCRIPTION	DB	APP
0	12/16/2022	FINAL EM&CP SUBMISSION	JJE	JPR

CHAMPLAIN HUDSON POWER EXPRESS
SEGMENT 3 - PACKAGE 2 - FORT ANN TO KINGSBURY
STA. 20210+00 TO STA. 20240+00 EROSION AND SEDIMENT CONTROL PLAN

DRAWN BY: JJE DESIGNED BY: JTM APPROVED BY: JPR

SCALE AS NOTED
REV. NO. X

KIEWIT PROJECT NO. 21162
CHA PROJECT NO. 066076
DRAWING NO. C-408
DATE 12/16/2022

File: V:\PROJECTS\ANY\K6\066076.000\09_DESIGN\DRAWINGS\01_SHEETS\DESIGN PACKAGE 2\066076_P2 - C-407 - C-409.DWG Saved: 12/14/2022 4:20:41 PM Plotted: 12/15/2022 2:01:10 PM Current User: McEnaney III, James LastSavedBy: 3042

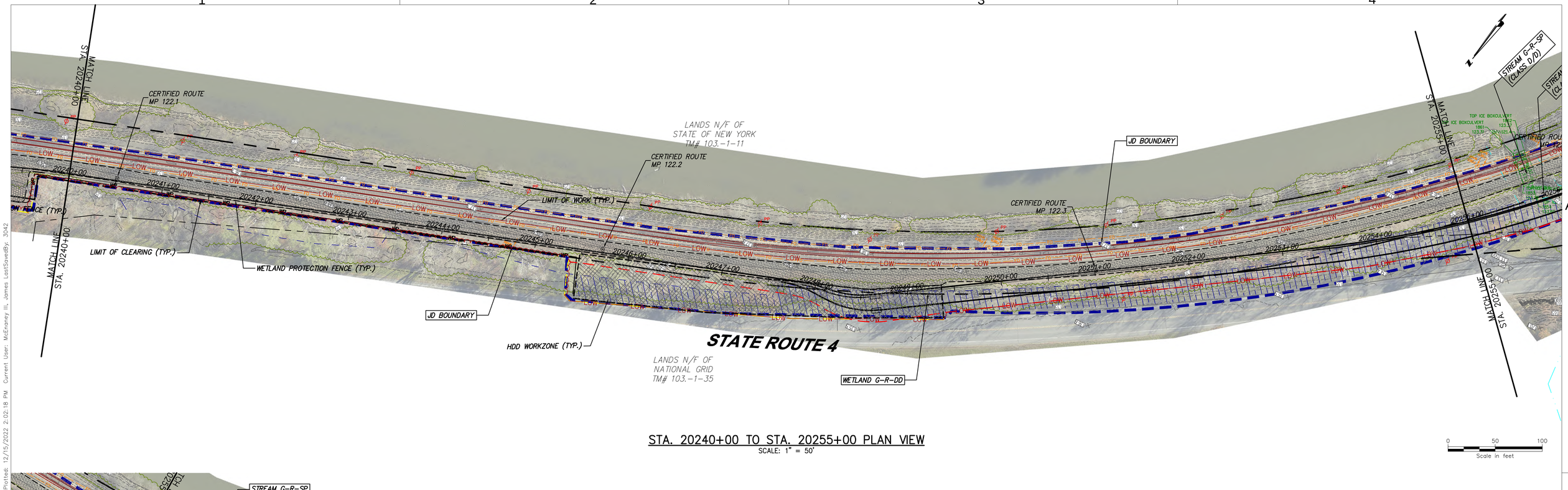

STA. 20240+00 TO STA. 20255+00 PLAN VIEW

SCALE: 1" = 50'

0 50 100
Scale in feet

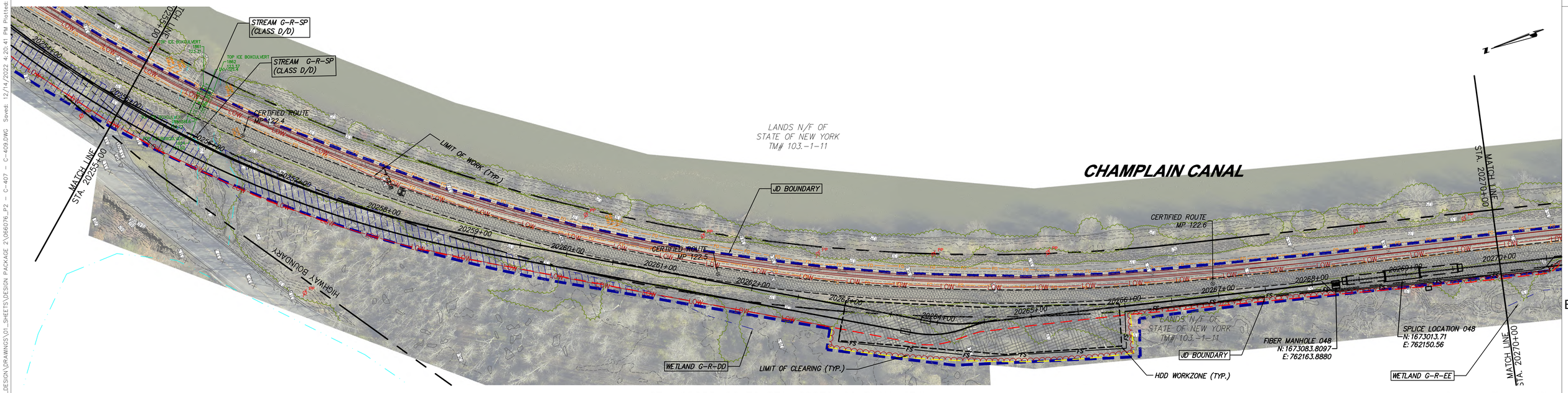

STA. 20255+00 TO STA. 20270+00 PLAN VIEW

SCALE: 1" = 50'

0 50 100
Scale in feet

CHPE Champlain Hudson Power Express

Kiewit

CHA
III Winners Circle, PO Box 5269
Albany, NY 12205-0269
518.453.4500 . www.chacompanies.com

IT IS A VIOLATION OF LAW FOR ANY PERSON, UNLESS THEY ARE ACTING UNDER THE DIRECTION OF A LICENSED PROFESSIONAL ENGINEER, ARCHITECT, LANDSCAPE ARCHITECT OR LAND SURVEYOR TO ALTER AN ITEM IN ANY WAY. IF AN ITEM BEARING THE STAMP OF A LICENSED PROFESSIONAL IS ALTERED, THE ALTERING ENGINEER, ARCHITECT, LANDSCAPE ARCHITECT OR LAND SURVEYOR SHALL STAMP THE DOCUMENT AND INCLUDE THE NOTATION "ALTERED BY" FOLLOWED BY THEIR SIGNATURE, THE DATE OF SUCH ALTERATION, AND A SPECIFIC DESCRIPTION OF THE ALTERATION.

No.	DATE	SUBMITTAL / REVISION DESCRIPTION	DB	APP
0	12/16/2022	FINAL EM&CP SUBMISSION	JJE	JPR

CHAMPLAIN HUDSON POWER EXPRESS
SEGMENT 3 - PACKAGE 2 - FORT ANN TO KINGSBURY
STA. 20240+00 TO STA. 20270+00 EROSION AND SEDIMENT CONTROL PLAN

DRAWN BY: JJE | DESIGNED BY: JTM | APPROVED BY: JPR | SCALE: AS NOTED | REV. NO. X | DATE 12/16/2022

KIEWIT PROJECT NO. 21162
CHA PROJECT NO. 068076
DRAWING NO. C-409

File: V:\PROJECTS\ANY\K6\068076.000\09_DESIGN\DRAWINGS\01_SHEETS\DESIGN PACKAGE 2\068076_P2 - C-407 - C-409.DWG Saved: 12/14/2022 4:20:41 PM Plotted: 12/15/2022 2:02:18 PM Current User: McEnaney III, James LastSavedBy: 3042

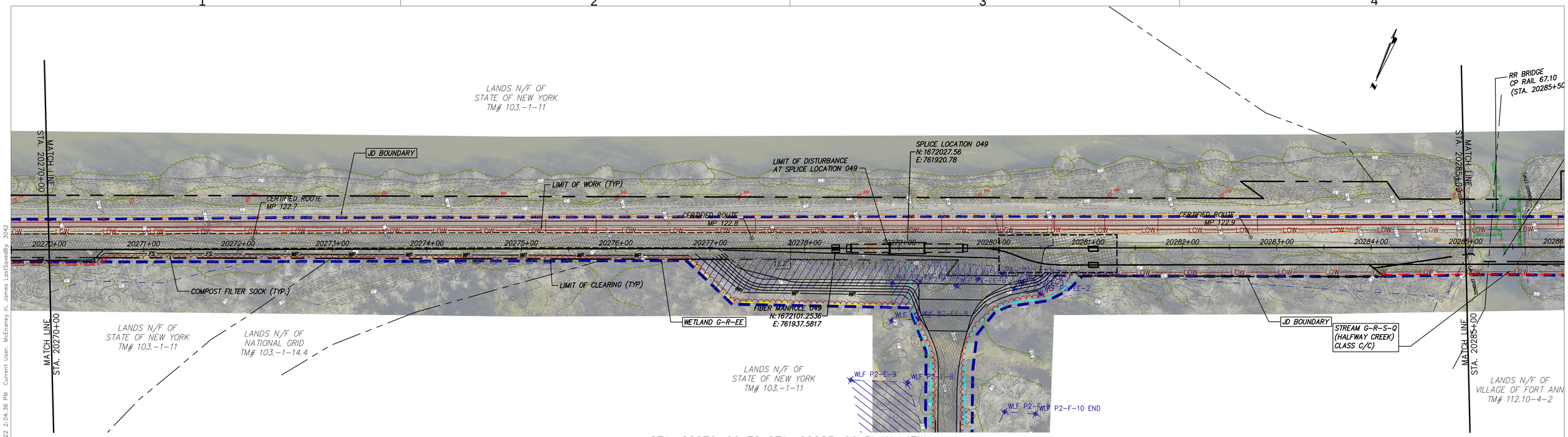

STA. 20270+00 TO STA. 20285+00 PLAN VIEW

SCALE: 1" = 50'

0 50 100
Scale in feet

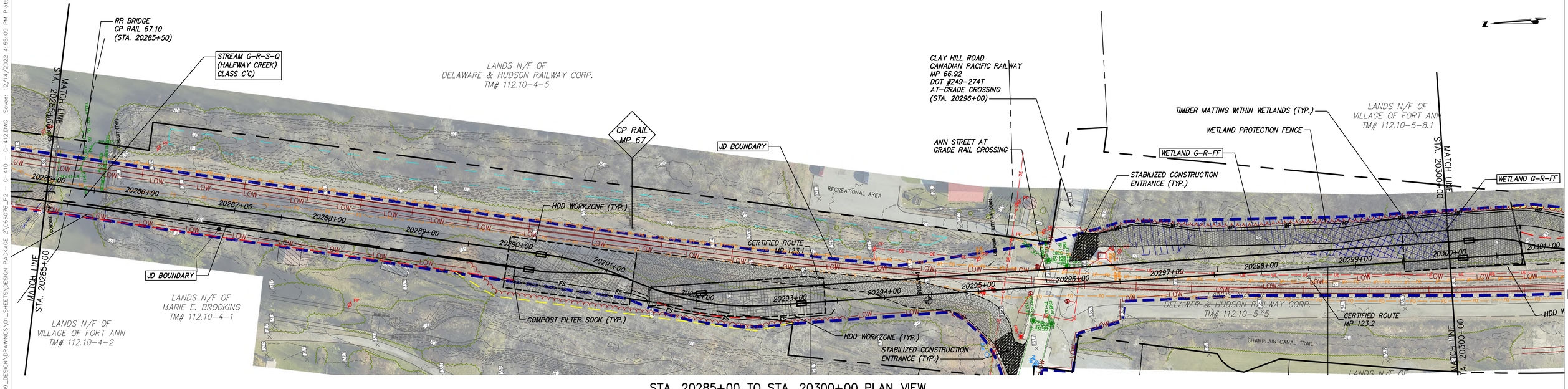

STA. 20285+00 TO STA. 20300+00 PLAN VIEW

SCALE: 1" = 50'

0 50 100
Scale in feet

CHPE Champlain Hudson Power Express

Kiewit

CHA
III Winners Circle, PO Box 5269
Albany, NY 12205-0269
518.453.4500 . www.chacompanies.com

IT IS A VIOLATION OF LAW FOR ANY PERSON, UNLESS THEY ARE ACTING UNDER THE DIRECTION OF A LICENSED PROFESSIONAL ENGINEER, ARCHITECT, LANDSCAPE ARCHITECT OR LAND SURVEYOR TO ALTER AN ITEM IN ANY WAY. IF AN ITEM BEARING THE STAMP OF A LICENSED PROFESSIONAL IS ALTERED, THE ALTERING ENGINEER, ARCHITECT, LANDSCAPE ARCHITECT OR LAND SURVEYOR SHALL STAMP THE DOCUMENT AND INCLUDE THE NOTATION "ALTERED BY" FOLLOWED BY THEIR SIGNATURE, THE DATE OF SUCH ALTERATION, AND A SPECIFIC DESCRIPTION OF THE ALTERATION.

No.	DATE	SUBMITTAL / REVISION DESCRIPTION	DB	APP
0	12/16/2022	FINAL EM&CP SUBMISSION	JJE	JPR

CHAMPLAIN HUDSON POWER EXPRESS
SEGMENT 3 - PACKAGE 2 - FORT ANN TO KINGSBURY
STA. 20270+00 TO STA. 20300+00 EROSION AND SEDIMENT CONTROL PLAN

KIEWIT PROJECT NO.	21162
CHA PROJECT NO.	066076
DRAWING NO.	C-410

DRAWN BY: JJE | DESIGNED BY: JTM | APPROVED BY: JPR | SCALE: AS NOTED | REV. NO. X | DATE 12/16/2022

File: V:\PROJECTS\ANY\K6\066076.000\09_DESIGN\DRAWINGS\01_SHEETS\DESIGN PACKAGE 2\066076_P2 - C-410 - C-412.DWG Saved: 12/14/2022 4:55:09 PM Plotted: 12/15/2022 2:04:36 PM Current User: McEnaney III, James LastSavedBy: 3042

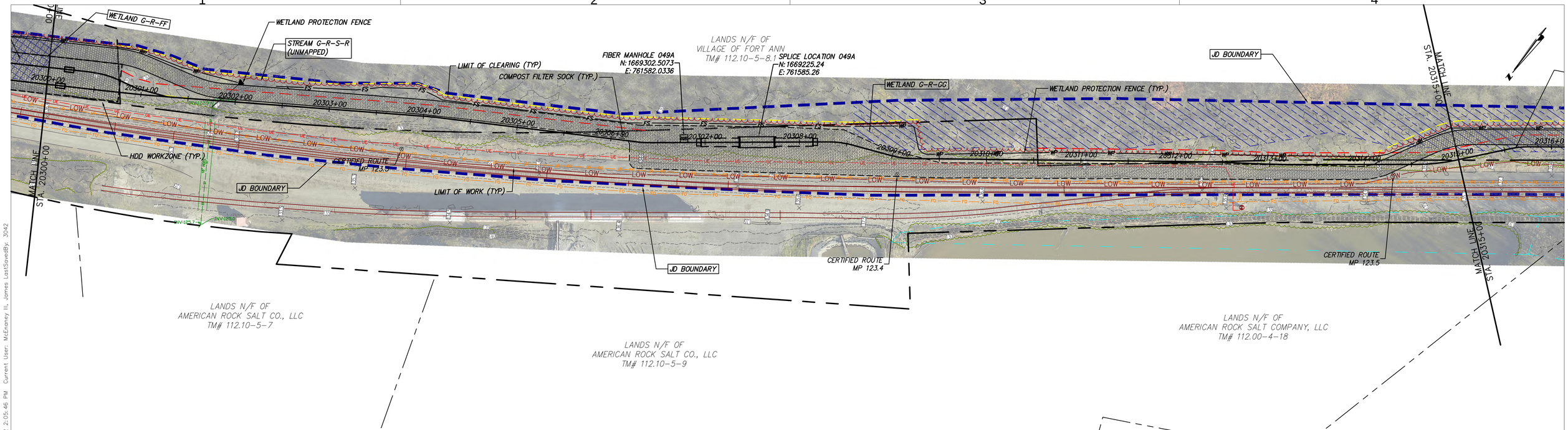

STA. 20300+00 TO STA. 20315+00 PLAN VIEW

SCALE: 1" = 50'

0 50 100
Scale in feet

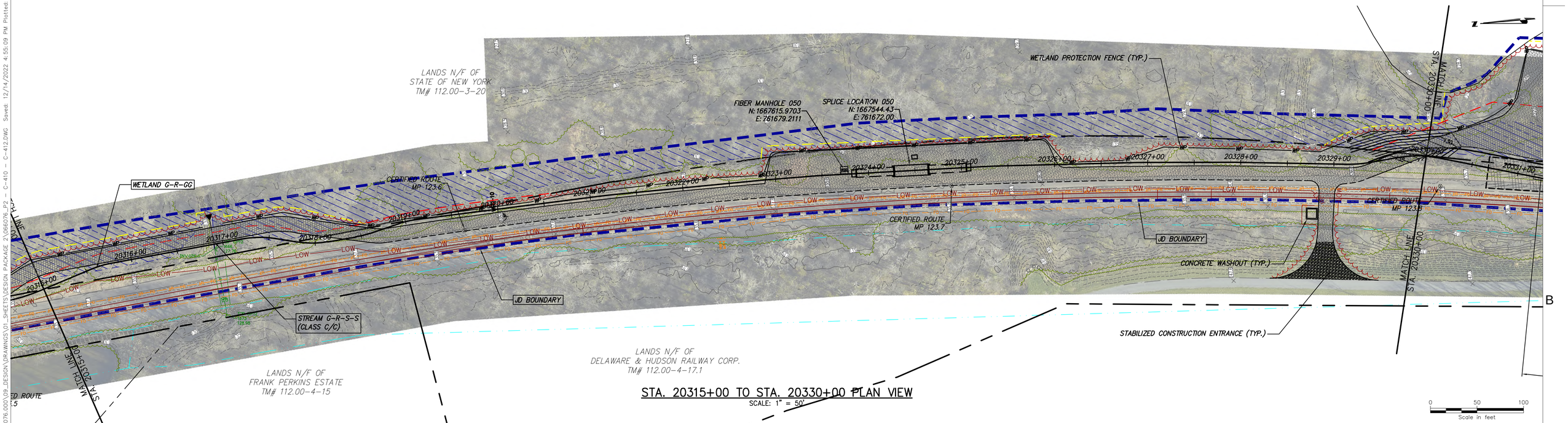

STA. 20315+00 TO STA. 20330+00 PLAN VIEW

SCALE: 1" = 50'

0 50 100
Scale in feet

CHPE Champlain Hudson Power Express

Kiewit

CHA
III Winners Circle, PO Box 5269
Albany, NY 12205-0269
518.453.4500 · www.chacompanies.com

IT IS A VIOLATION OF LAW FOR ANY PERSON, UNLESS THEY ARE ACTING UNDER THE DIRECTION OF A LICENSED PROFESSIONAL ENGINEER, ARCHITECT, LANDSCAPE ARCHITECT OR LAND SURVEYOR TO ALTER AN ITEM IN ANY WAY. IF AN ITEM BEARING THE STAMP OF A LICENSED PROFESSIONAL IS ALTERED, THE ALTERING ENGINEER, ARCHITECT, LANDSCAPE ARCHITECT OR LAND SURVEYOR SHALL STAMP THE DOCUMENT AND INCLUDE THE NOTATION "ALTERED BY" FOLLOWED BY THEIR SIGNATURE, THE DATE OF SUCH ALTERATION, AND A SPECIFIC DESCRIPTION OF THE ALTERATION.

No.	DATE	SUBMITTAL / REVISION DESCRIPTION	DB	APP
0	12/16/2022	FINAL EM&CP SUBMISSION	JJE	JPR

CHAMPLAIN HUDSON POWER EXPRESS
SEGMENT 3 - PACKAGE 2 - FORT ANN TO KINGSBURY
STA. 20300+00 TO STA. 20330+00 EROSION AND SEDIMENT CONTROL PLAN

DRAWN BY: JJE | DESIGNED BY: JTM | APPROVED BY: JPR | SCALE: AS NOTED | REV. NO. X | DATE 12/16/2022

KIEWIT PROJECT NO. 21162
CHA PROJECT NO. 066076
DRAWING NO. C-411

File: V:\PROJECTS\ANY\K6\066076.000\09_DESIGN\DRAWINGS\01_SHEETS\DESIGN PACKAGE 2\066076_P2 - C-410 - C-412.DWG Saved: 12/14/2022 4:55:09 PM Plotted: 12/15/2022 2:05:46 PM Current User: McEnaney III, James LastSavedBy: 3042

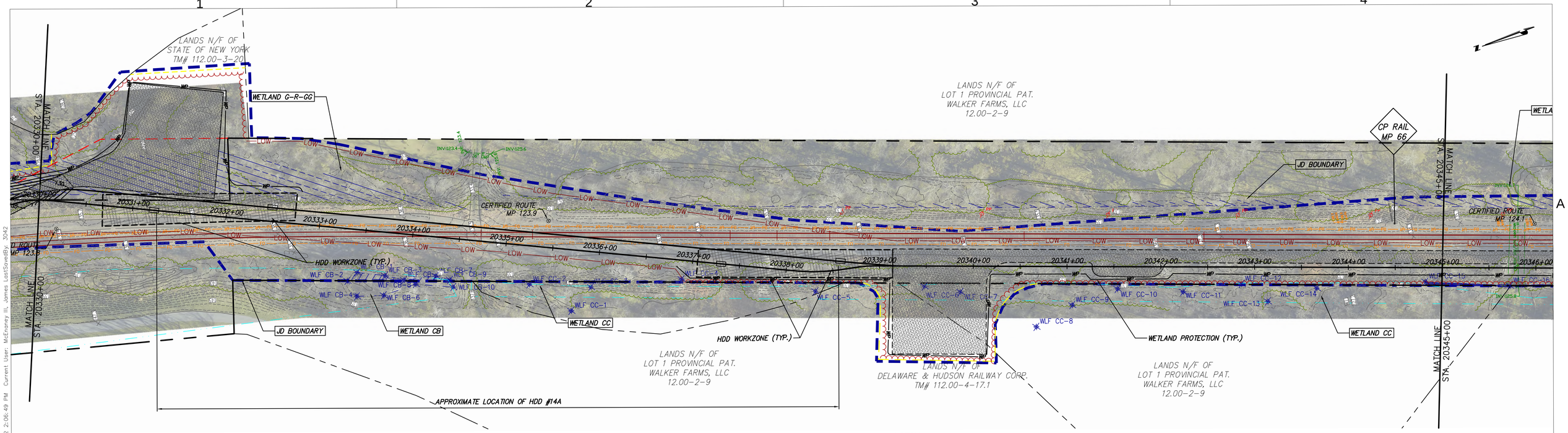

STA. 20330+00 TO STA. 20345+00 PLAN VIEW

SCALE: 1" = 50'

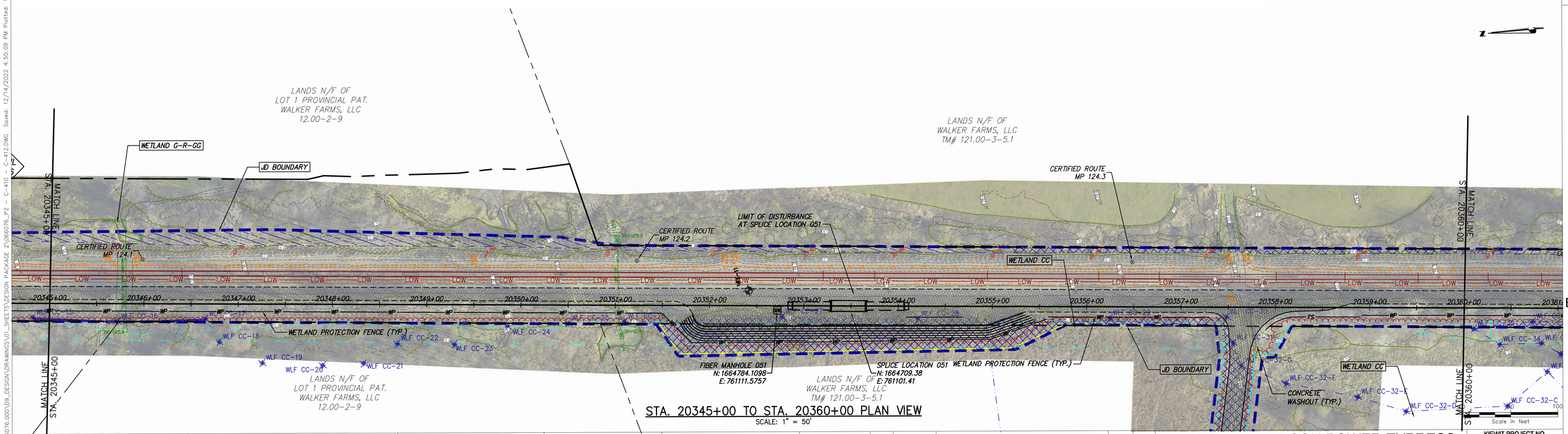

STA. 20345+00 TO STA. 20360+00 PLAN VIEW

SCALE: 1" = 50'

CHPE Champlain Hudson Power Express

Kiewit

CHA
III Winners Circle, PO Box 5269
Albany, NY 12205-0269
518.453.4500 . www.chacompanies.com

IT IS A VIOLATION OF LAW FOR ANY PERSON, UNLESS THEY ARE ACTING UNDER THE DIRECTION OF A LICENSED PROFESSIONAL ENGINEER, ARCHITECT, LANDSCAPE ARCHITECT OR LAND SURVEYOR TO ALTER AN ITEM IN ANY WAY. IF AN ITEM BEARING THE STAMP OF A LICENSED PROFESSIONAL IS ALTERED, THE ALTERING ENGINEER, ARCHITECT, LANDSCAPE ARCHITECT OR LAND SURVEYOR SHALL STAMP THE DOCUMENT AND INCLUDE THE NOTATION "ALTERED BY" FOLLOWED BY THEIR SIGNATURE, THE DATE OF SUCH ALTERATION, AND A SPECIFIC DESCRIPTION OF THE ALTERATION.

No.	DATE	SUBMITTAL / REVISION DESCRIPTION	DB	APP
0	12/16/2022	FINAL EM&CP SUBMISSION	JJE	JPR

CHAMPLAIN HUDSON POWER EXPRESS
SEGMENT 3 - PACKAGE 2 - FORT ANN TO KINGSBURY
STA. 20330+00 TO STA. 20360+00 EROSION AND SEDIMENT CONTROL PLAN

DRAWN BY: JJE | DESIGNED BY: JTM | APPROVED BY: JPR | SCALE: AS NOTED | REV. NO. X | DATE: 12/16/2022

KIEWIT PROJECT NO. 21162
CHA PROJECT NO. 066076
DRAWING NO. C-412

File: V:\PROJECTS\ANY\K6\066076.000\09_DESIGN\DRAWINGS\01_SHEETS\DESIGN PACKAGE 2\066076_P2 - C-410 - C-412.DWG Saved: 12/14/2022 4:55:09 PM Plotted: 12/15/2022 2:06:49 PM Current User: McEnroey III, James LastSavedBy: 3042



STA. 20360+00 TO STA. 20375+00 PLAN VIEW

SCALE: 1" = 50'

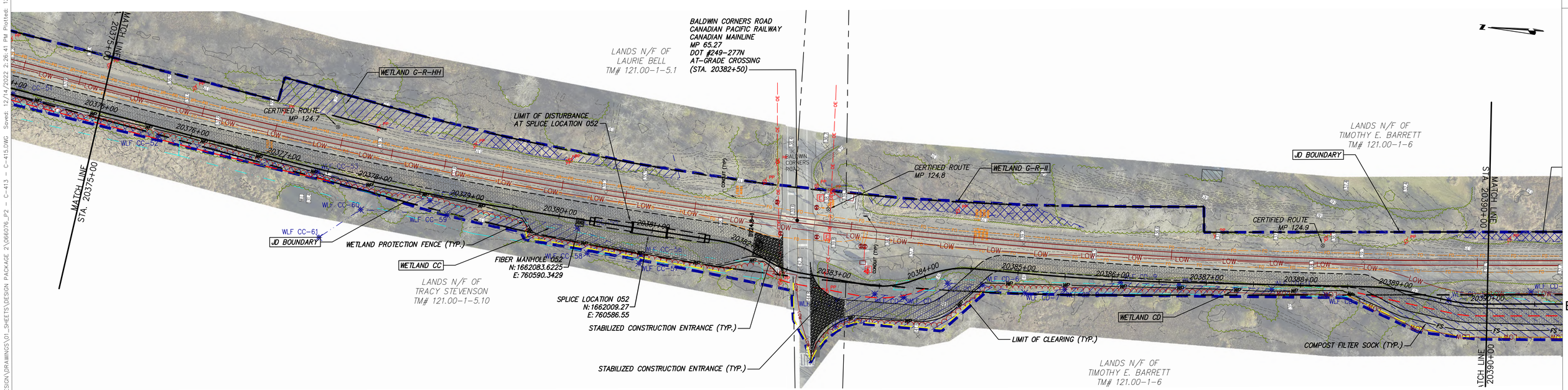

STA. 20375+00 TO STA. 20390+00 PROFILE VIEW

SCALE: 1" = 50'

CHPE Champlain Hudson Power Express

Kiewit

CHA
III Winners Circle, PO Box 5269
Albany, NY 12205-0269
518.453.4500 . www.chacompanies.com

IT IS A VIOLATION OF LAW FOR ANY PERSON, UNLESS THEY ARE ACTING UNDER THE DIRECTION OF A LICENSED PROFESSIONAL ENGINEER, ARCHITECT, LANDSCAPE ARCHITECT OR LAND SURVEYOR TO ALTER AN ITEM IN ANY WAY. IF AN ITEM BEARING THE STAMP OF A LICENSED PROFESSIONAL IS ALTERED, THE ALTERING ENGINEER, ARCHITECT, LANDSCAPE ARCHITECT OR LAND SURVEYOR SHALL STAMP THE DOCUMENT AND INCLUDE THE NOTATION "ALTERED BY" FOLLOWED BY THEIR SIGNATURE, THE DATE OF SUCH ALTERATION, AND A SPECIFIC DESCRIPTION OF THE ALTERATION.

No.	DATE	SUBMITTAL / REVISION DESCRIPTION	DB	APP
0	12/16/2022	FINAL EM&CP SUBMISSION	JJE	JPR

CHAMPLAIN HUDSON POWER EXPRESS
SEGMENT 3 - PACKAGE 2 - FORT ANN TO KINGSBURY
STA. 20360+00 TO STA. 20390+00 EROSION AND SEDIMENT CONTROL PLAN

KIEWIT PROJECT NO. 21162
CHA PROJECT NO. 066076
DRAWING NO. C-413

DRAWN BY: JJE | DESIGNED BY: JTM | APPROVED BY: JPR | SCALE: AS NOTED | REV. NO. X | DATE 12/16/2022

File: V:\PROJECTS\ANY\K6\066076.000\09_DESIGN\DRAWINGS\01_SHEETS\DESIGN PACKAGE 2\066076_P2 - C-413 - C-415.DWG Saved: 12/14/2022 2:26:41 PM Plotted: 12/15/2022 2:09:01 PM Current User: McEnaney III, James LastSavedBy: 7895

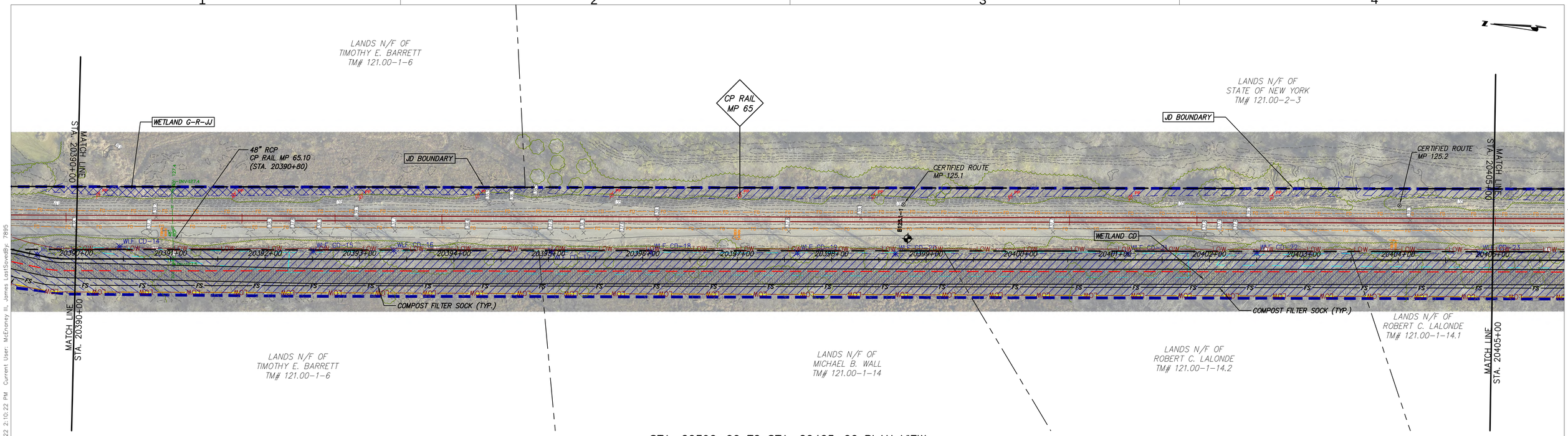

STA. 20390+00 TO STA. 20405+00 PLAN VIEW

SCALE: 1" = 50'



STA. 20405+00 TO STA. 20420+00 PLAN VIEW

SCALE: 1" = 50'

CHPE Champlain Hudson Power Express

Kiewit

CHA
III Winners Circle, PO Box 5269
Albany, NY 12205-0269
518.453.4500 . www.chacompanies.com

IT IS A VIOLATION OF LAW FOR ANY PERSON, UNLESS THEY ARE ACTING UNDER THE DIRECTION OF A LICENSED PROFESSIONAL ENGINEER, ARCHITECT, LANDSCAPE ARCHITECT OR LAND SURVEYOR TO ALTER AN ITEM IN ANY WAY. IF AN ITEM BEARING THE STAMP OF A LICENSED PROFESSIONAL IS ALTERED, THE ALTERING ENGINEER, ARCHITECT, LANDSCAPE ARCHITECT OR LAND SURVEYOR SHALL STAMP THE DOCUMENT AND INCLUDE THE NOTATION "ALTERED BY" FOLLOWED BY THEIR SIGNATURE, THE DATE OF SUCH ALTERATION, AND A SPECIFIC DESCRIPTION OF THE ALTERATION.

No.	DATE	SUBMITTAL / REVISION DESCRIPTION	DB	APP
0	12/16/2022	FINAL EM&CP SUBMISSION	JJE	JPR

CHAMPLAIN HUDSON POWER EXPRESS

SEGMENT 3 - PACKAGE 2 - FORT ANN TO KINGSBURY

STA. 20390+00 TO STA. 20420+00 EROSION AND SEDIMENT CONTROL PLAN

DRAWN BY: JJE DESIGNED BY: JTM APPROVED BY: JPR

SCALE: AS NOTED REV. NO. X DATE: 12/16/2022

KIEWIT PROJECT NO. 21162

CHA PROJECT NO. 066076

DRAWING NO. C-414

File: V:\PROJECTS\ANY\K6\066076.000\09_DESIGN\DRAWINGS\01_SHEETS\DESIGN PACKAGE 2\066076_P2 - C-413 - C-415.DWG Saved: 12/14/2022 2:26:41 PM Plotted: 12/15/2022 2:10:22 PM Current User: McEnaney III, James LastSavedBy: 7895

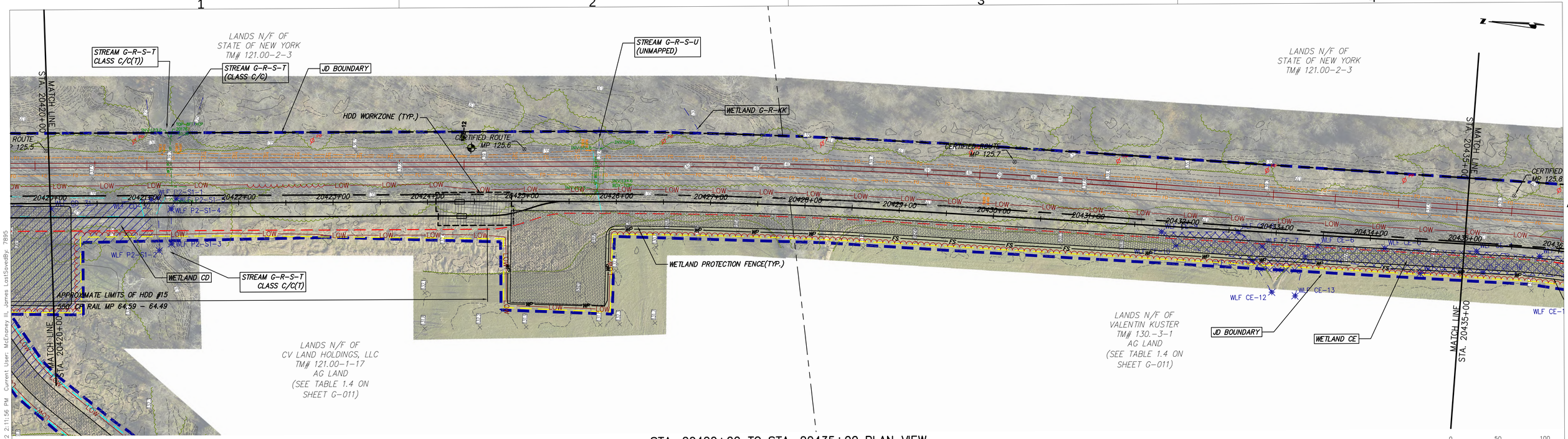

STA. 20420+00 TO STA. 20435+00 PLAN VIEW

SCALE: 1" = 50'

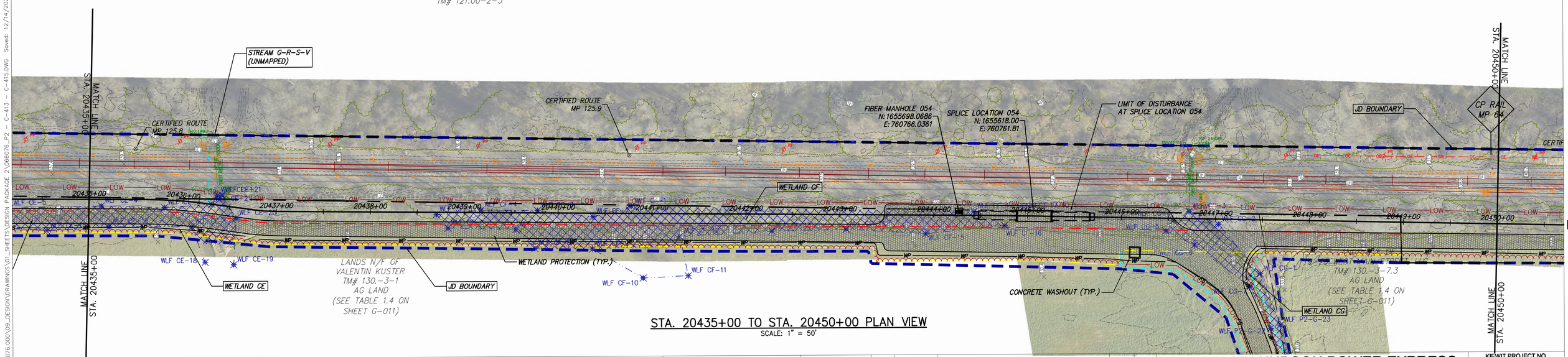

STA. 20435+00 TO STA. 20450+00 PLAN VIEW

SCALE: 1" = 50'

CHPE Champlain Hudson Power Express

Kiewit

CHA
III Winners Circle, PO Box 5269
Albany, NY 12205-0269
518.453.4500 . www.chacompanies.com

IT IS A VIOLATION OF LAW FOR ANY PERSON, UNLESS THEY ARE ACTING UNDER THE DIRECTION OF A LICENSED PROFESSIONAL ENGINEER, ARCHITECT, LANDSCAPE ARCHITECT OR LAND SURVEYOR TO ALTER AN ITEM IN ANY WAY. IF AN ITEM BEARING THE STAMP OF A LICENSED PROFESSIONAL IS ALTERED, THE ALTERING ENGINEER, ARCHITECT, LANDSCAPE ARCHITECT OR LAND SURVEYOR SHALL STAMP THE DOCUMENT AND INCLUDE THE NOTATION "ALTERED BY" FOLLOWED BY THEIR SIGNATURE, THE DATE OF SUCH ALTERATION, AND A SPECIFIC DESCRIPTION OF THE ALTERATION.

No.	DATE	SUBMITTAL / REVISION DESCRIPTION	DB	APP
0	12/16/2022	FINAL EM&CP SUBMISSION	JJE	JPR

CHAMPLAIN HUDSON POWER EXPRESS
SEGMENT 3 - PACKAGE 2 - FORT ANN TO KINGSBURY
STA. 20420+00 TO STA. 20450+00 EROSION AND SEDIMENT CONTROL PLAN

DRAWN BY: JJE | DESIGNED BY: JTM | APPROVED BY: JPR | SCALE: AS NOTED | REV. NO. X | DATE 12/16/2022

KIEWIT PROJECT NO. 21162
CHA PROJECT NO. 066076
DRAWING NO. C-415

File: V:\PROJECTS\ANY\K6\066076.000\09_DESIGN\DRAWINGS\01_SHEETS\DESIGN PACKAGE 2\066076_P2 - C-413 - C-415.DWG Saved: 12/14/2022 2:26:41 PM Plotted: 12/15/2022 2:11:56 PM Current User: McEnaney III, James LastSavedBy: 7895

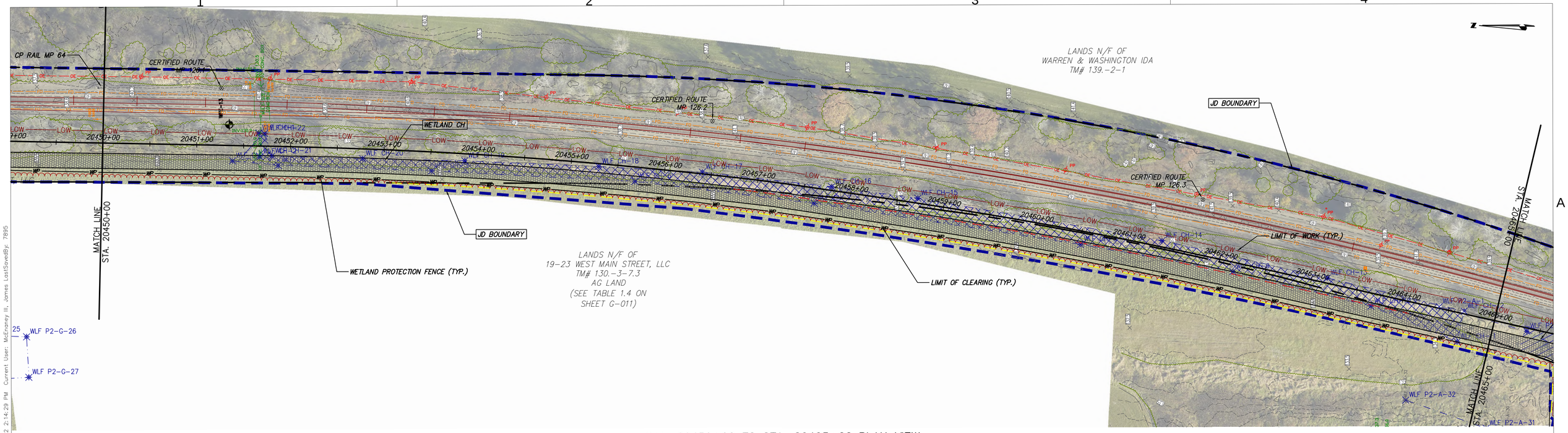

STA. 20450+00 TO STA. 20465+00 PLAN VIEW

SCALE: 1" = 50'

0 50 100
Scale in feet

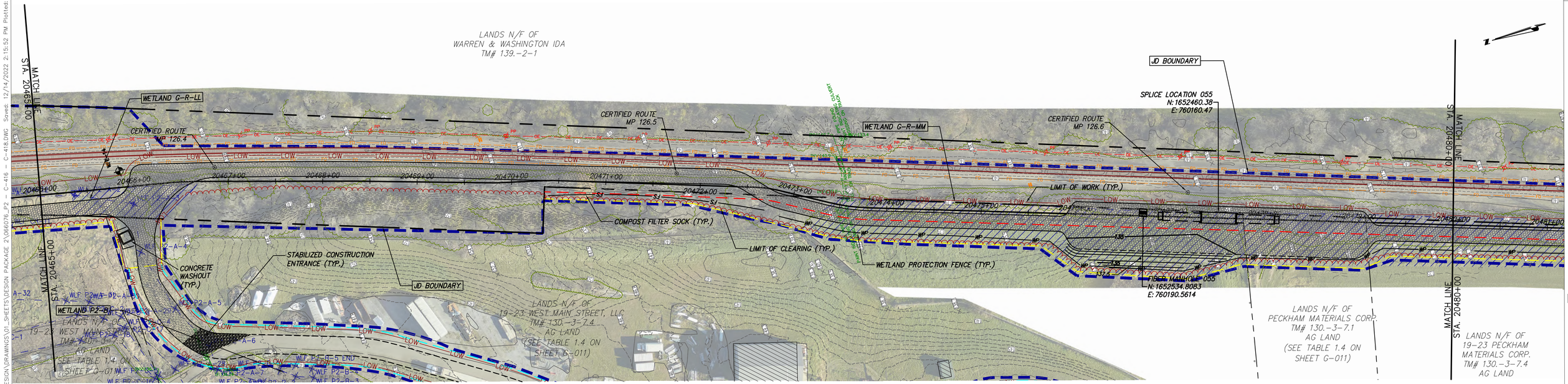

STA. 20465+00 TO STA. 20480+00 PLAN VIEW

SCALE: 1" = 50'

0 50 100
Scale in feet

CHPE Champlain Hudson Power Express

Kiewit

CHA
III Winners Circle, PO Box 5269
Albany, NY 12205-0269
518.453.4500 . www.chacompanies.com

IT IS A VIOLATION OF LAW FOR ANY PERSON, UNLESS THEY ARE ACTING UNDER THE DIRECTION OF A LICENSED PROFESSIONAL ENGINEER, ARCHITECT, LANDSCAPE ARCHITECT OR LAND SURVEYOR TO ALTER AN ITEM IN ANY WAY. IF AN ITEM BEARING THE STAMP OF A LICENSED PROFESSIONAL IS ALTERED, THE ALTERING ENGINEER, ARCHITECT, LANDSCAPE ARCHITECT OR LAND SURVEYOR SHALL STAMP THE DOCUMENT AND INCLUDE THE NOTATION "ALTERED BY" FOLLOWED BY THEIR SIGNATURE, THE DATE OF SUCH ALTERATION, AND A SPECIFIC DESCRIPTION OF THE ALTERATION.

No.	DATE	SUBMITTAL / REVISION DESCRIPTION	DB	APP
0	12/16/2022	FINAL EM&CP SUBMISSION	JJE	JPR

CHAMPLAIN HUDSON POWER EXPRESS
SEGMENT 3 - PACKAGE 2 - FORT ANN TO KINGSBURY
STA. 20450+00 TO STA. 20480+00 EROSION AND SEDIMENT CONTROL PLAN

DRAWN BY: JJE | DESIGNED BY: JTM | APPROVED BY: JPR | SCALE: AS NOTED | REV. NO. X | DATE 12/16/2022

KIEWIT PROJECT NO. 21162
CHA PROJECT NO. 066076
DRAWING NO. C-416

File: V:\PROJECTS\ANY\K6\066076.000\09_DESIGN\DRAWINGS\01_SHEETS\DESIGN PACKAGE 2\066076_P2 - C-416 - C-418.DWG Saved: 12/14/2022 2:15:52 PM Plotted: 12/15/2022 2:14:29 PM Current User: McEnroney III, James LastSavedBy: 7895

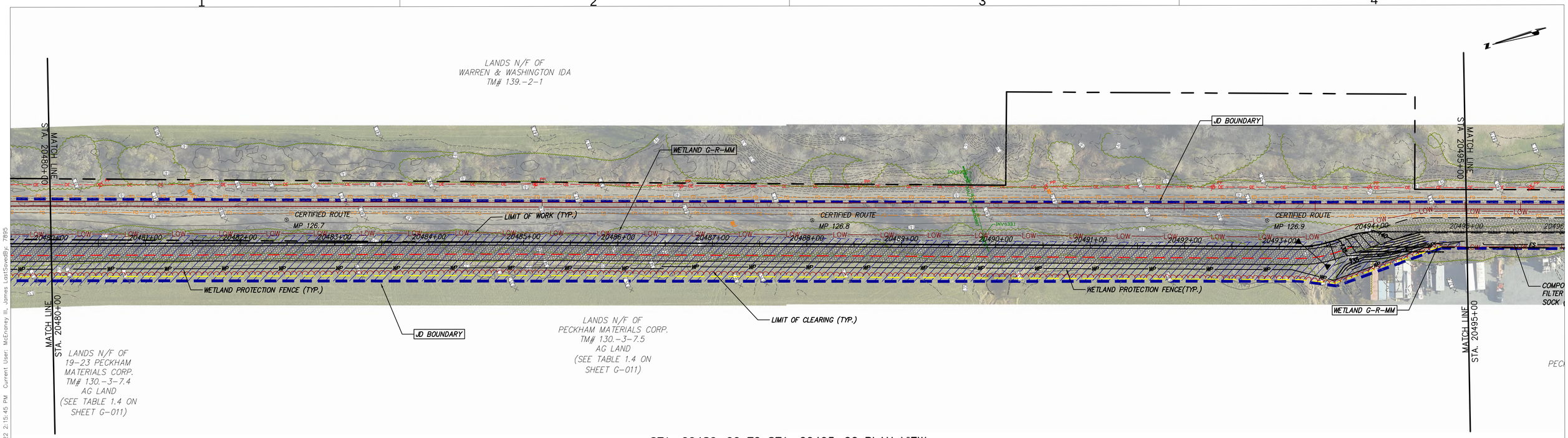

STA. 20480+00 TO STA. 20495+00 PLAN VIEW

SCALE: 1" = 50'

0 50 100
Scale in feet

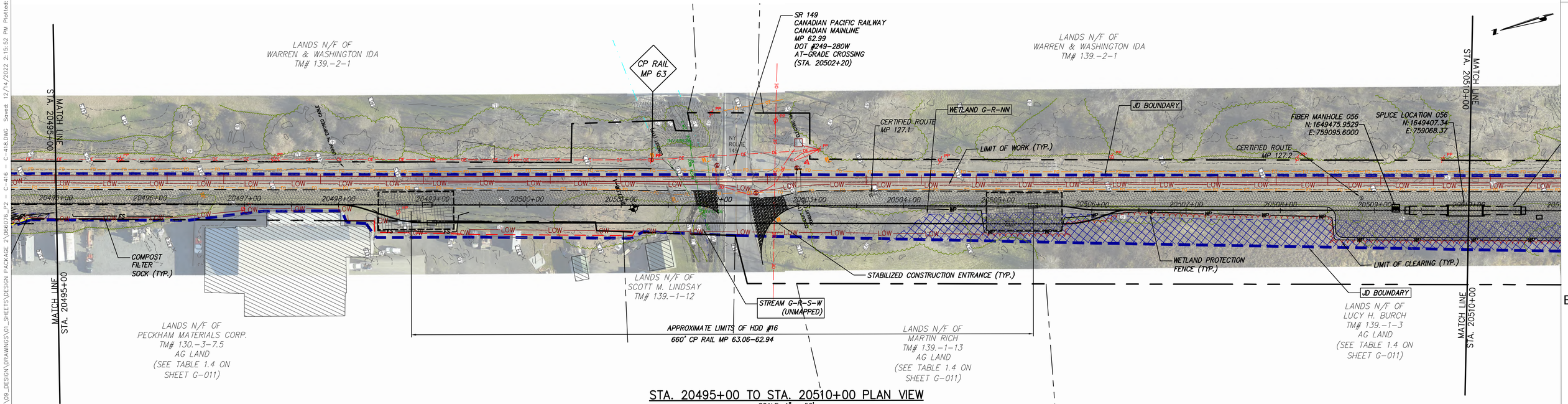

STA. 20495+00 TO STA. 20510+00 PLAN VIEW

SCALE: 1" = 50'

CHPE Champlain Hudson Power Express

Kiewit

CHA
III Winners Circle, PO Box 5269
Albany, NY 12205-0269
518.453.4500 . www.chacompanies.com

IT IS A VIOLATION OF LAW FOR ANY PERSON, UNLESS THEY ARE ACTING UNDER THE DIRECTION OF A LICENSED PROFESSIONAL ENGINEER, ARCHITECT, LANDSCAPE ARCHITECT OR LAND SURVEYOR TO ALTER AN ITEM IN ANY WAY. IF AN ITEM BEARING THE STAMP OF A LICENSED PROFESSIONAL IS ALTERED, THE ALTERING ENGINEER, ARCHITECT, LANDSCAPE ARCHITECT OR LAND SURVEYOR SHALL STAMP THE DOCUMENT AND INCLUDE THE NOTATION "ALTERED BY" FOLLOWED BY THEIR SIGNATURE, THE DATE OF SUCH ALTERATION, AND A SPECIFIC DESCRIPTION OF THE ALTERATION.

No.	DATE	SUBMITTAL / REVISION DESCRIPTION	DB	APP
0	12/16/2022	FINAL EM&CP SUBMISSION	JJE	JPR

CHAMPLAIN HUDSON POWER EXPRESS
SEGMENT 3 - PACKAGE 2 - FORT ANN TO KINGSBURY
STA. 20480+00 TO STA. 20510+00 EROSION AND SEDIMENT CONTROL PLAN

DRAWN BY: JJE | DESIGNED BY: JTM | APPROVED BY: JPR | SCALE: AS NOTED | REV. NO. X

KIEWIT PROJECT NO. 21162
CHA PROJECT NO. 066076
DRAWING NO. C-417
DATE 12/16/2022

File: V:\PROJECTS\ANY\K6\066076.000\09_DESIGN\DRAWINGS\01_SHEETS\DESIGN PACKAGE 2\066076_P2 - C-416 - C-418.DWG Saved: 12/14/2022 2:15:52 PM Plotted: 12/15/2022 2:15:45 PM Current User: McEnaney III, James LastSavedBy: 7895