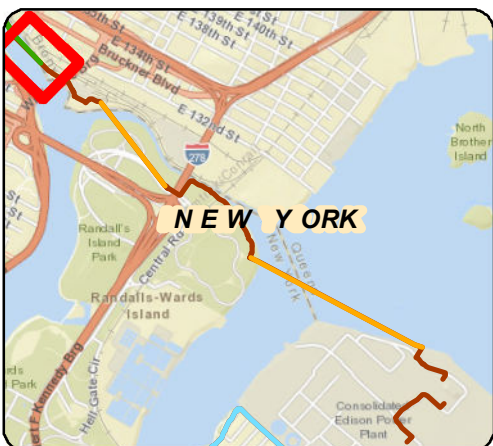
























APPENDIX C

Randall's Island

Route



LEGEND

111.8		Certified Milepost - Tenths		Railroad ROW
		Certified Milepost		Road ROW
111.8		Preferred Alternative Milepost - Tenths		Deviation Zone
		Preferred Alternative Milepost		Approved Deviation Zone
				Preferred Alternative Deviation Zone
		Terrestrial Route HVDC		Preferred Alternative Deviation Zone Outside ROW
		Submarine Route HVDC		Town Boundary
		Terrestrial Route HVAC		Village Boundary
		Preliminary HDD Locations		Contour-2'
		Preliminary Pipe Bridge Location		State Park (OPRHP)
		Road Name		TOWN NAME
				Village Name

The title page features the Transmission Developers Inc. logo at the top, which consists of a stylized blue and white wave icon above the company name. Below the logo, the project name "Champlain Hudson Power Express Project" is written in a large, bold, black sans-serif font. Underneath the project name, the company name "Champlain Hudson Power Express Inc." is written in a smaller, italicized black font. A horizontal dashed line separates this header from the main title. The main title, "Terrestrial Route: Deviation Zone", is centered in a large, bold, black sans-serif font. Below it, "Randalls Island Preferred Alternative" is also centered in the same large, bold, black font. Another horizontal dashed line follows. The text "Sheet 1 of 9" is centered below the second dashed line. At the bottom, another horizontal dashed line is present. In the bottom left corner, the text "Prepared by:" is followed by the AECOM logo, which is the word "AECOM" in a bold, black, sans-serif font with a green and blue stylized "A". In the bottom right corner, the date "10/4/2020" is displayed in a black, sans-serif font.

Transmission
Developers Inc.

Champlain Hudson Power Express Project
Champlain Hudson Power Express Inc.

Terrestrial Route: Deviation Zone

Randalls Island Preferred Alternative

Sheet 1 of 9

Prepared by: **AECOM** 10/4/2020



LEGEND

111.8	Certified Milepost - Tenths	Railroad ROW
111.8	Certified Milepost	Road ROW
○	Preferred Alternative Milepost - Tenths	Deviation Zone
○	Preferred Alternative Milepost	Approved Deviation Zone
○	Preferred Alternative Milepost	Preferred Alternative Deviation Zone
—	Terrestrial Route HVDC	Preferred Alternative Deviation Zone Outside ROW
—	Submarine Route HVDC	Town Boundary
—	Terrestrial Route HVAC	Village Boundary
—	Preliminary HDD Locations	Contour-2'
—	Preliminary Pipe Bridge Location	State Park (OPRHP)
—	Road Name	TOWN NAME
		Village Name

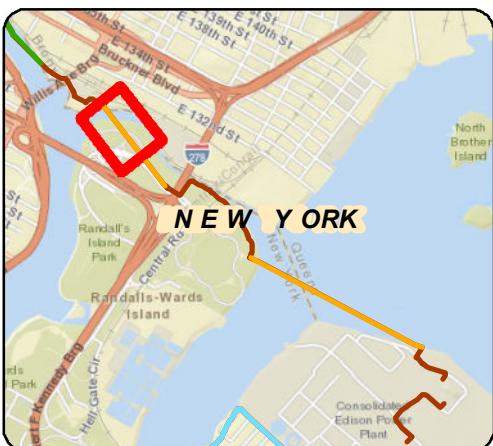
Transmission Developers Inc.

Champlain Hudson Power Express Project
Champlain Hudson Power Express Inc.




















Terrestrial Route: Deviation Zone
Randalls Island Preferred Alternative

Sheet 2 of 9

Prepared by: **AECOM** 10/4/2020



LEGEND

 Certified Milepost - Tenths	 Railroad ROW
 Certified Milepost	 Road ROW
 Preferred Alternative Milepost - Tenths	 Deviation Zone
 Preferred Alternative Milepost	 Approved Deviation Zone
 Terrestrial Route HVDC	 Preferred Alternative Deviation Zone
 Submarine Route HVDC	 Preferred Alternative Deviation Zone Outside ROW
 Terrestrial Route HVAC	 Town Boundary
 Preliminary HDD Locations	 Village Boundary
 Preliminary Pipe Bridge Location	 Contour-2'
Road Name	 State Park (OPRHP)
	TOWN NAME
	Village Name

Transmission
Developers Inc.

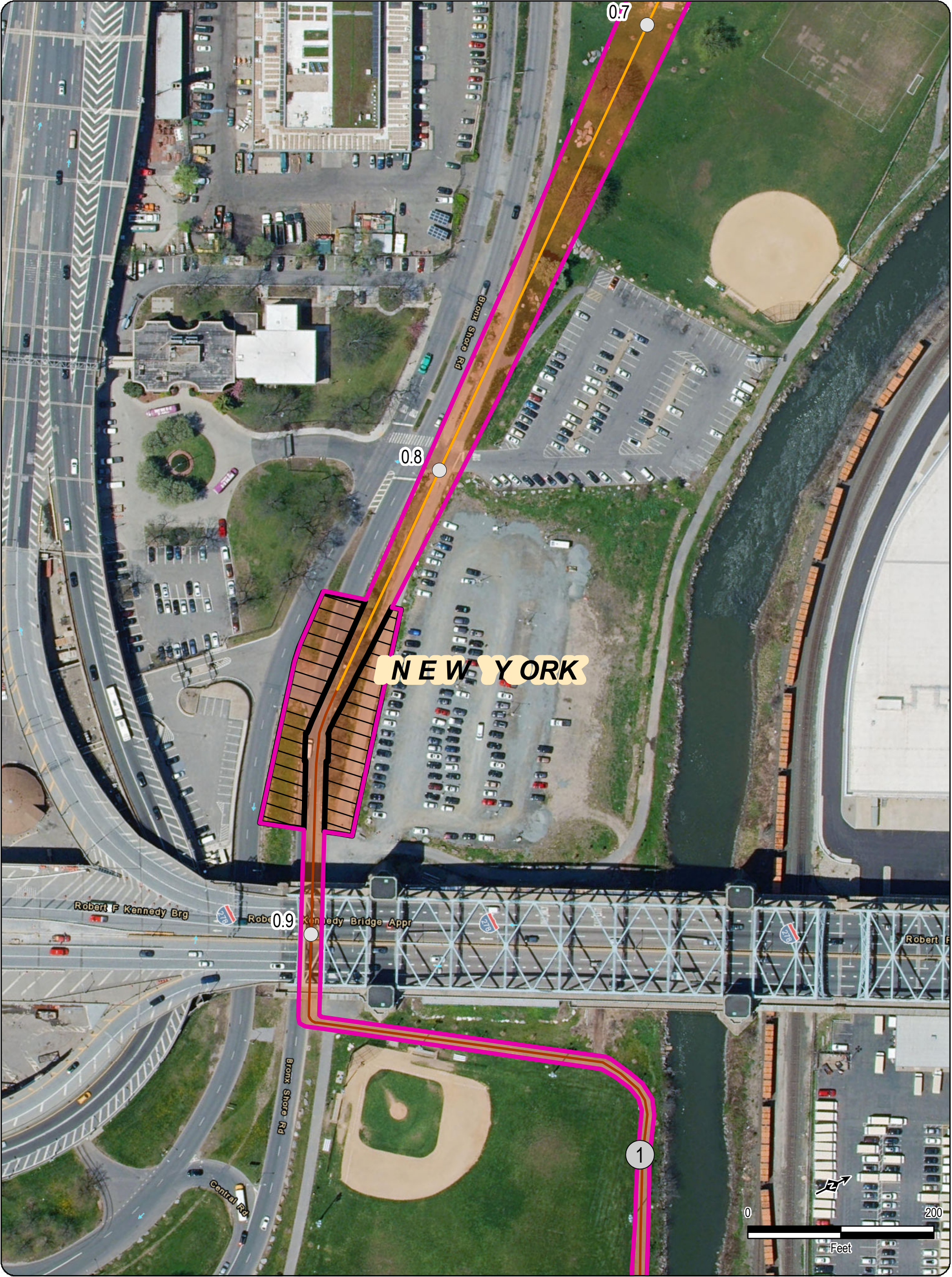
Champlain Hudson Power Express Project
Champlain Hudson Power Express Inc.

Terrestrial Route: Deviation Zone

Randalls Island Preferred Alternative

Sheet 3 of 9

Prepared by: **AECOM** 10/4/2020



LEGEND

111.8 Certified Milepost - Tenths

111.8 Certified Milepost

111.8 Preferred Alternative Milepost - Tenths

135 Preferred Alternative Milepost

Terrestrial Route HVDC

Submarine Route HVDC

Terrestrial Route HVAC

Preliminary HDD Locations

Preliminary Pipe Bridge Location

Road Name

Railroad ROW

Road ROW

Deviation Zone

Approved Deviation Zone

Preferred Alternative Deviation Zone

Preferred Alternative Deviation Zone Outside ROW

Town Boundary


Village Boundary

Contour-2'

State Park (OPRHP)

TOWN NAME

Village Name


Transmission Developers Inc.

Champlain Hudson Power Express Project
Champlain Hudson Power Express Inc.





















Terrestrial Route: Deviation Zone
Randalls Island Preferred Alternative

Sheet 4 of 9

Prepared by: **AECOM** 10/4/2020



LEGEND

 Certified Milepost - Tenths	 Railroad ROW
 Certified Milepost	 Road ROW
 Preferred Alternative Milepost - Tenths	 Deviation Zone
 Preferred Alternative Milepost	 Approved Deviation Zone
 Terrestrial Route HVDC	 Preferred Alternative Deviation Zone
 Submarine Route HVDC	 Preferred Alternative Deviation Zone Outside ROW
 Terrestrial Route HVAC	 Town Boundary
 Preliminary HDD Locations	 Village Boundary
 Preliminary Pipe Bridge Location	 Contour-2'
 Road Name	 State Park (OPRHP)
	TOWN NAME
	Village Name

Transmission
Developers Inc.

Champlain Hudson Power Express Project
Champlain Hudson Power Express Inc.

Terrestrial Route: Deviation Zone




















Randalls Island Preferred Alternative

Sheet 5 of 9

Prepared by: **AECOM** 10/4/2020



LEGEND

111.8  Certified Milepost - Tenths	 Railroad ROW
 Certified Milepost	 Road ROW
111.8  Preferred Alternative Milepost - Tenths	 Deviation Zone
 Preferred Alternative Milepost	 Approved Deviation Zone
 Terrestrial Route HVDC	 Preferred Alternative Deviation Zone
 Submarine Route HVDC	 Preferred Alternative Deviation Zone Outside ROW
 Terrestrial Route HVAC	 Town Boundary
 Preliminary HDD Locations	 Village Boundary
 Preliminary Pipe Bridge Location	 Contour-2'
Road Name	 State Park (OPRHP)
	T O W N N A M E
	Village Name

Transmission
Developers Inc.

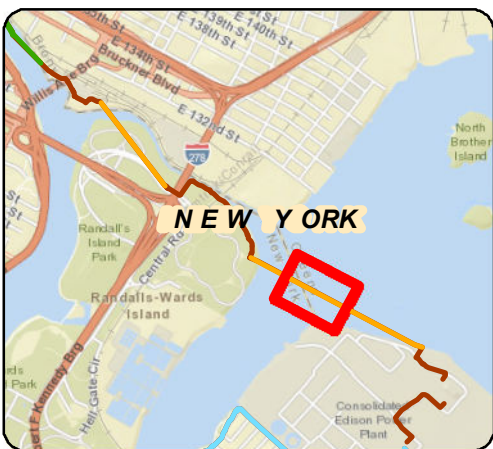
Champlain Hudson Power Express Project
Champlain Hudson Power Express Inc.

Terrestrial Route: Deviation Zone




















Randalls Island Preferred Alternative

Sheet 6 of 9

Prepared by: **AECOM** 10/4/2020























LEGEND

111.8		Certified Milepost - Tenths		Railroad ROW
		Certified Milepost		Road ROW
111.8		Preferred Alternative Milepost - Tenths		Deviation Zone
		Preferred Alternative Milepost		Approved Deviation Zone
				Preferred Alternative Deviation Zone
		Terrestrial Route HVDC		Preferred Alternative Deviation Zone Outside ROW
		Submarine Route HVDC		Town Boundary
		Terrestrial Route HVAC		Village Boundary
		Preliminary HDD Locations		Contour-2'
		Preliminary Pipe Bridge Location		State Park (OPRHP)
		Road Name	TOWN NAME	
			Village Name	



LEGEND

111.8		Certified Milepost - Tenths		Railroad ROW
		Certified Milepost		Road ROW
111.8		Preferred Alternative Milepost - Tenths		Deviation Zone
		Preferred Alternative Milepost		Approved Deviation Zone
		Terrestrial Route HVDC		Preferred Alternative Deviation Zone
		Submarine Route HVDC		Preferred Alternative Deviation Zone Outside ROW
		Terrestrial Route HVAC		Town Boundary
		Preliminary HDD Locations		Village Boundary
		Preliminary Pipe Bridge Location		Contour-2'
		Road Name		State Park (OPRHP)
				TOWN NAME
				Village Name

The title page features the Transmission Developers Inc. logo at the top, which consists of a stylized blue and white wave icon above the company name. Below the logo, the project name "Champlain Hudson Power Express Project" is written in a large, bold, black sans-serif font. Underneath the project name, the company name "Champlain Hudson Power Express Inc." is written in a smaller, italicized black font. A horizontal dashed line separates this header from the main title. The main title, "Terrestrial Route: Deviation Zone", is centered in a large, bold, black sans-serif font. Below it, "Randalls Island Preferred Alternative" is also centered in the same large, bold, black sans-serif font. Another horizontal dashed line follows. The text "Sheet 8 of 9" is centered below the second dashed line. At the bottom, another horizontal dashed line is present. Below this line, the text "Prepared by:" is on the left, followed by the AECOM logo in a bold, black, sans-serif font. To the right of the AECOM logo, the date "10/4/2020" is displayed in a black sans-serif font.

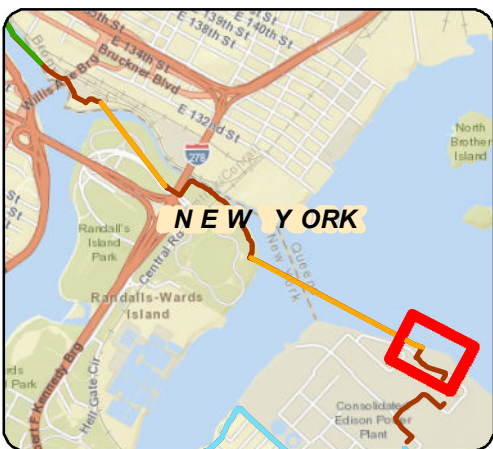
Transmission
Developers Inc.

Champlain Hudson Power Express Project
Champlain Hudson Power Express Inc.




















Terrestrial Route: Deviation Zone
Randalls Island Preferred Alternative

Sheet 8 of 9

Prepared by: **AECOM** 10/4/2020



LEGEND

111.8  Certified Milepost - Tenths	 Railroad ROW
 Certified Milepost	 Road ROW
111.8  Preferred Alternative Milepost - Tenths	 Deviation Zone
 Preferred Alternative Milepost	 Approved Deviation Zone
 Terrestrial Route HVDC	 Preferred Alternative Deviation Zone
 Submarine Route HVDC	 Preferred Alternative Deviation Zone Outside ROW
 Terrestrial Route HVAC	 Town Boundary
 Preliminary HDD Locations	 Village Boundary
 Preliminary Pipe Bridge Location	 Contour-2'
Road Name	 State Park (OPRHP)
	T O W N N A M E
	Village Name

Transmission
Developers Inc.

Champlain Hudson Power Express Project
Champlain Hudson Power Express Inc.

Terrestrial Route: Deviation Zone

Randalls Island Preferred Alternative

Sheet 9 of 9

Prepared by: **AECOM** 10/4/2020