Transmission Developers Inc.

A Blackstone Portfolio Company

APPENDIX C
Location of Facilities on Aerial Photography
1 of 7

0

0.1

PUTNAM

0.2

0

200

Feet

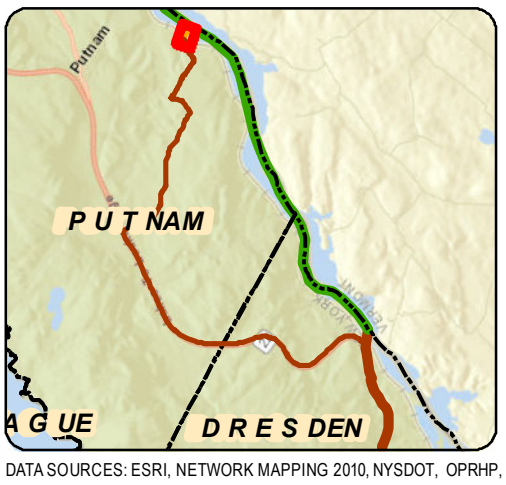

LEGEND

- 111.8 Certified Milepost - Tenths
- 135 Certified Milepost
- 111.8 Preferred Alternative Milepost - Tenths
- 135 Preferred Alternative Milepost
- Terrestrial Route HVDC
- Submarine Route HVDC
- Terrestrial Route HVAC
- Preliminary HDD Locations
- Preliminary Pipe Bridge Location
- Road Name
- Railroad ROW
- Road ROW
- Deviation Zone
- Deviation Zone Outside ROW
- Preferred Alternative Deviation Zone
- Preferred Alternative Deviation Zone Outside ROW
- Town Boundary
- Village Boundary
- Contour-2'
- State Park (OPRHP)
- TOWN NAME
- Village Name

Transmission Developers Inc.

Champlain Hudson Power Express Project

Champlain Hudson Power Express Inc.

Terrestrial Route: Deviation Zone

Putnam Station Preferred Alternative

Sheet 1 of 30

Prepared by: AECOM 11/7/2019

DATA SOURCES: ESRI, NETWORK MAPPING 2010, NYSDOT, OPRHP, TDI, TRC

Y:\Projects\CHPE\Route\Consensus_Alternative_Routes\MXD\Alt_5_Routes_DZ_201909\Alt_Route_Putnam_Station_9A_DZ_Mapset.mxd

0.3

0.4

PUTNAM

669

0.5

0 200
Feet

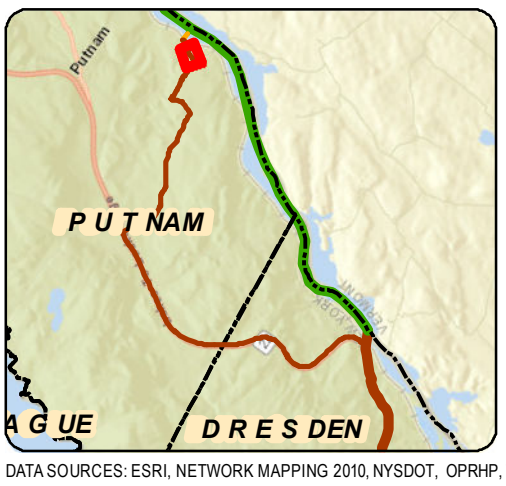

LEGEND

- 111.8 Certified Milepost - Tenths
- 135 Certified Milepost
- 111.8 Preferred Alternative Milepost - Tenths
- 135 Preferred Alternative Milepost
- Terrestrial Route HVDC
- Submarine Route HVDC
- Terrestrial Route HVAC
- Preliminary HDD Locations
- Preliminary Pipe Bridge Location
- Road Name
- Railroad ROW
- Road ROW
- Deviation Zone
- Deviation Zone Outside ROW
- Preferred Alternative Deviation Zone
- Preferred Alternative Deviation Zone Outside ROW
- Town Boundary
- Village Boundary
- Contour-2'
- State Park (OPRHP)
- TOWN NAME
- Village Name

Transmission Developers Inc.

Champlain Hudson Power Express Project

Champlain Hudson Power Express Inc.

Terrestrial Route: Deviation Zone

Putnam Station Preferred Alternative

Sheet 2 of 30

Prepared by: AECOM 11/7/2019

DATA SOURCES: ESRI, NETWORK MAPPING 2010, NYSDOT, OPRHP, TDI, TRC

Y:\Projects\CHPE\Route\Consensus_Alternative_Routes\MXD\Alt_5_Routes_DZ_201909\Alt_Route_Putnam_Station_9A_DZ_Mapset.mxd

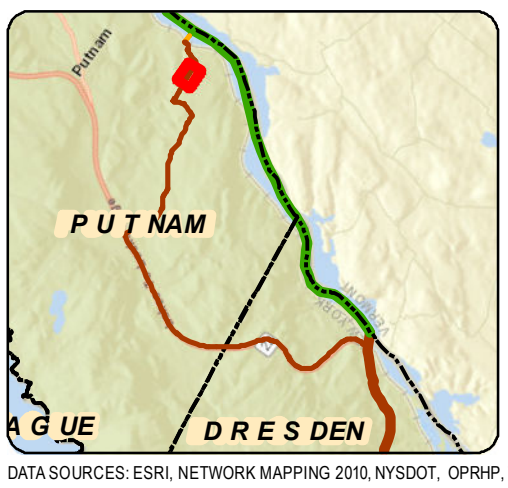

LEGEND

- 111.8 Certified Milepost - Tenths
- 135 Certified Milepost
- 111.8 Preferred Alternative Milepost - Tenths
- 135 Preferred Alternative Milepost
- Terrestrial Route HVDC
- Submarine Route HVDC
- Terrestrial Route HVAC
- Preliminary HDD Locations
- Preliminary Pipe Bridge Location
- Road Name
- Railroad ROW
- Road ROW
- Deviation Zone
- Deviation Zone Outside ROW
- Preferred Alternative Deviation Zone
- Preferred Alternative Deviation Zone Outside ROW
- Town Boundary
- Village Boundary
- Contour-2'
- State Park (OPRHP)
- TOWN NAME
- Village Name

Transmission Developers Inc.

Champlain Hudson Power Express Project

Champlain Hudson Power Express Inc.

Terrestrial Route: Deviation Zone

Putnam Station Preferred Alternative

Sheet 3 of 30

Prepared by: AECOM 11/7/2019

DATA SOURCES: ESRI, NETWORK MAPPING 2010, NYSDOT, OPRHP, TDI, TRC

Y:\Projects\CHPE\Route\Consensus_Alternative_Routes\MXD\Alt_5_Routes_DZ_201909\Alt_Route_Putnam_Station_9A_DZ_Mapset.mxd

0.8

0.9

PUTNAM

1

1.1

0 200
Feet

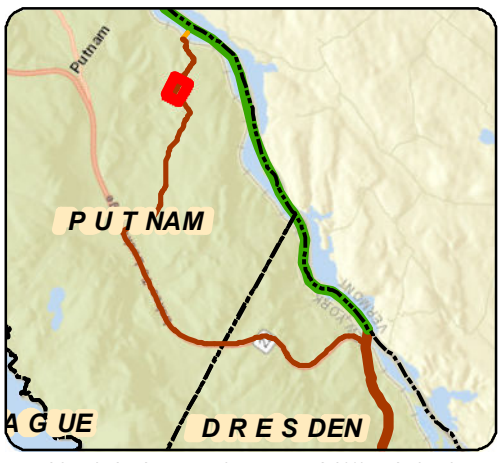

LEGEND

- 111.8 Certified Milepost - Tenths
- 135 Certified Milepost
- 111.8 Preferred Alternative Milepost - Tenths
- 135 Preferred Alternative Milepost
- Terrestrial Route HVDC
- Submarine Route HVDC
- Terrestrial Route HVAC
- Preliminary HDD Locations
- Preliminary Pipe Bridge Location
- Road Name
- Railroad ROW
- Road ROW
- Deviation Zone
- Deviation Zone Outside ROW
- Preferred Alternative Deviation Zone
- Preferred Alternative Deviation Zone Outside ROW
- Town Boundary
- Village Boundary
- Contour-2'
- State Park (OPRHP)
- TOWN NAME
- Village Name

Transmission Developers Inc.

Champlain Hudson Power Express Project

Champlain Hudson Power Express Inc.

Terrestrial Route: Deviation Zone

Putnam Station Preferred Alternative

Sheet 4 of 30

Prepared by: AECOM 11/7/2019

DATA SOURCES: ESRI, NETWORK MAPPING 2010, NYSDOT, OPRHP, TDI, TRC

Y:\Projects\CHPEI\Route\Consensus_Alternative_Routes\MXD\Alt_5_Routes_DZ_201909\Alt_Route_Putnam_Station_9A_DZ_Mapset.mxd

1

Lake Rd

1.1

Lake Rd

PUTNAM

1.2

Lake Rd

1.3

0 200
Feet

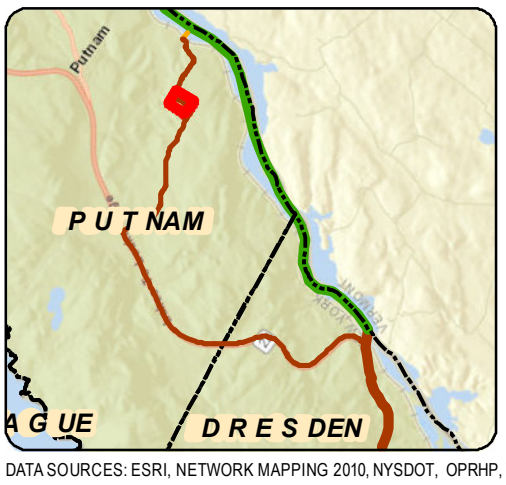

LEGEND

- 111.8 Certified Milepost - Tenths
- 135 Certified Milepost
- 111.8 Preferred Alternative Milepost - Tenths
- 135 Preferred Alternative Milepost
- Terrestrial Route HVDC
- Submarine Route HVDC
- Terrestrial Route HVAC
- Preliminary HDD Locations
- Preliminary Pipe Bridge Location
- Road Name
- Railroad ROW
- Road ROW
- Deviation Zone
- Deviation Zone Outside ROW
- Preferred Alternative Deviation Zone
- Preferred Alternative Deviation Zone Outside ROW
- Town Boundary
- Village Boundary
- Contour-2'
- State Park (OPRHP)
- TOWN NAME
- Village Name

Transmission Developers Inc.

Champlain Hudson Power Express Project

Champlain Hudson Power Express Inc.

Terrestrial Route: Deviation Zone

Putnam Station Preferred Alternative

Sheet 5 of 30

Prepared by: AECOM 11/7/2019

DATA SOURCES: ESRI, NETWORK MAPPING 2010, NYSDOT, OPRHP, TDI, TRC

Y:\Projects\CHPE\Route\Consensus_Alternative_Routes\MXD\Alt_5_Routes_DZ_201909\Alt_Route_Putnam_Station_9A_DZ_Mapset.mxd

1.3

1.4

PUTNAM

1.5

0 200
Feet

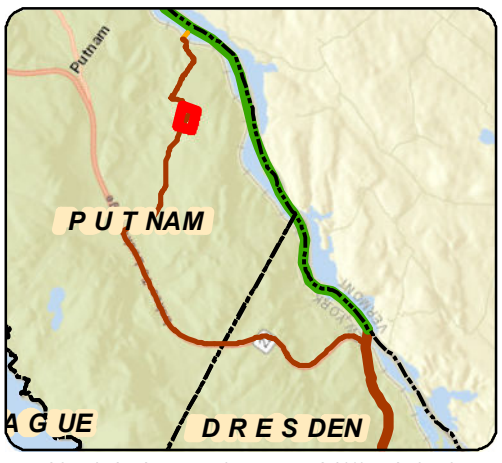

LEGEND

- Certified Milepost - Tenths
- Certified Milepost
- Preferred Alternative Milepost - Tenths
- Preferred Alternative Milepost
- Terrestrial Route HVDC
- Submarine Route HVDC
- Terrestrial Route HVAC
- Preliminary HDD Locations
- Preliminary Pipe Bridge Location
- Road Name
- Railroad ROW
- Road ROW
- Deviation Zone
- Deviation Zone Outside ROW
- Preferred Alternative Deviation Zone
- Preferred Alternative Deviation Zone Outside ROW
- Town Boundary
- Village Boundary
- Contour-2'
- State Park (OPRHP)
- TOWN NAME
- Village Name

Transmission Developers Inc.

Champlain Hudson Power Express Project

Champlain Hudson Power Express Inc.

Terrestrial Route: Deviation Zone

Putnam Station Preferred Alternative

Sheet 6 of 30

Prepared by: AECOM 11/7/2019

DATA SOURCES: ESRI, NETWORK MAPPING 2010, NYSDOT, OPRHP, TDI, TRC

Y:\Projects\CHPEI\Route\Consensus_Alternative_Routes\MXD\Alt_5_Routes_DZ_201909\Alt_Route_Putnam_Station_9A_DZ_Mapset.mxd

1.6

1.7

1.8

PUTNAM

Lake Rd

0 200
Feet

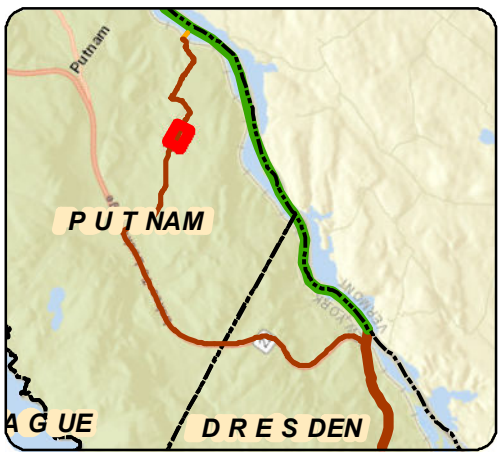

LEGEND

- 111.8 Certified Milepost - Tenths
- 135 Certified Milepost
- 111.8 Preferred Alternative Milepost - Tenths
- 135 Preferred Alternative Milepost
- Terrestrial Route HVDC
- Submarine Route HVDC
- Terrestrial Route HVAC
- Preliminary HDD Locations
- Preliminary Pipe Bridge Location
- Road Name
- Railroad ROW
- Road ROW
- Deviation Zone
- Deviation Zone Outside ROW
- Preferred Alternative Deviation Zone
- Preferred Alternative Deviation Zone Outside ROW
- Town Boundary
- Village Boundary
- Contour-2'
- State Park (OPRHP)
- TOWN NAME
- Village Name

Transmission Developers Inc.

Champlain Hudson Power Express Project

Champlain Hudson Power Express Inc.

Terrestrial Route: Deviation Zone

Putnam Station Preferred Alternative

Sheet 7 of 30

Prepared by: AECOM 11/7/2019

DATA SOURCES: ESRI, NETWORK MAPPING 2010, NYSDOT, OPRHP, TDI, TRC

Y:\Projects\CHPE\Route\Consensus_Alternative_Routes\MXD\Alt_5_Routes_DZ_201909\Alt_Route_Putnam_Station_9A_DZ_Mapset.mxd

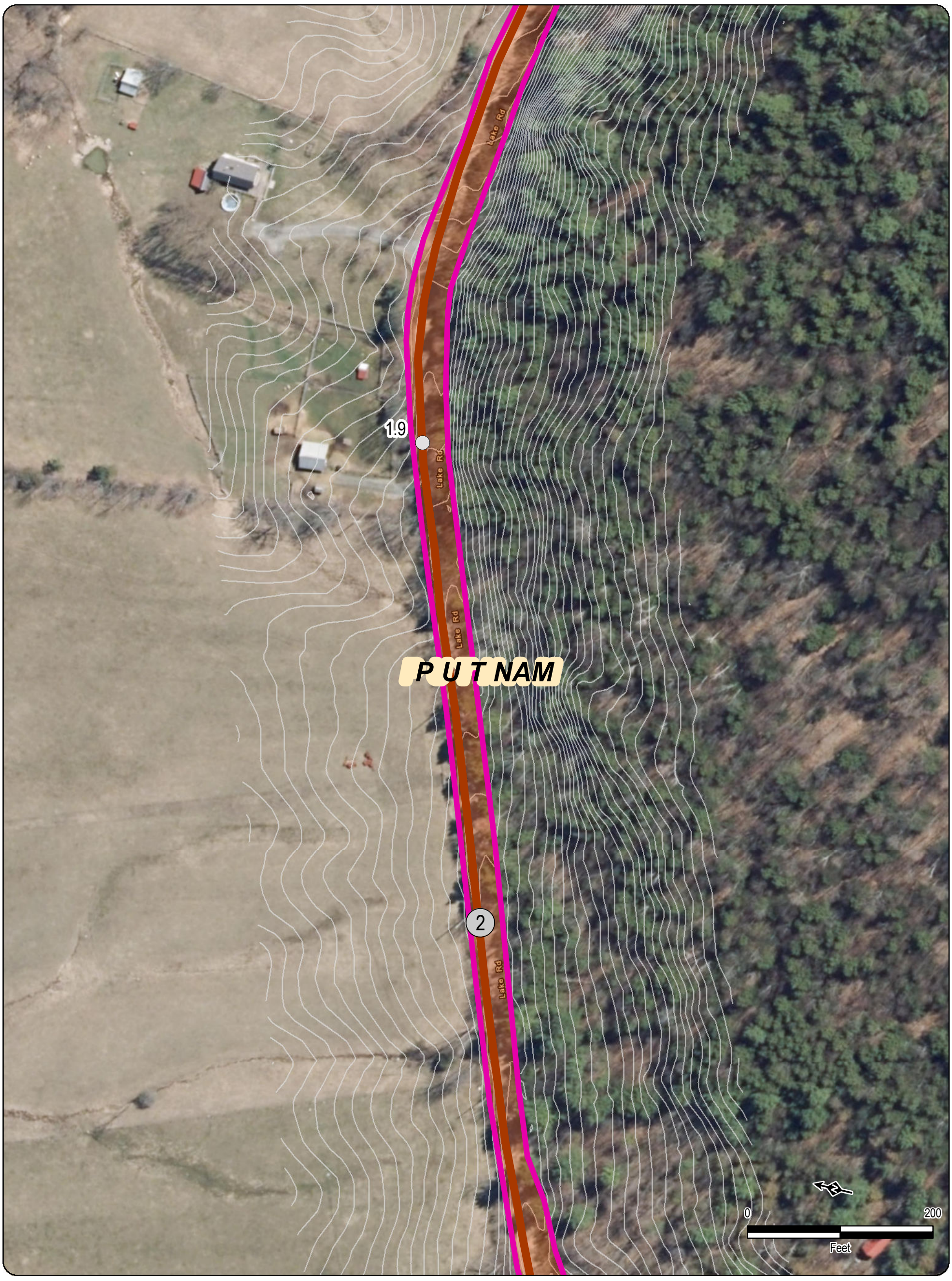

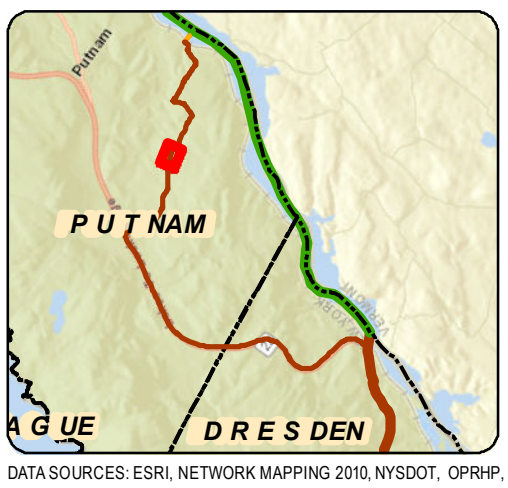

LEGEND

- 111.8 Certified Milepost - Tenths
- 135 Certified Milepost
- 111.8 Preferred Alternative Milepost - Tenths
- 135 Preferred Alternative Milepost
- Terrestrial Route HVDC
- Submarine Route HVDC
- Terrestrial Route HVAC
- Preliminary HDD Locations
- Preliminary Pipe Bridge Location
- Road Name
- Railroad ROW
- Road ROW
- Deviation Zone
- Deviation Zone Outside ROW
- Preferred Alternative Deviation Zone
- Preferred Alternative Deviation Zone Outside ROW
- Town Boundary
- Village Boundary
- Contour-2'
- State Park (OPRHP)
- TOWN NAME
- Village Name

Transmission Developers Inc.

Champlain Hudson Power Express Project

Champlain Hudson Power Express Inc.

Terrestrial Route: Deviation Zone

Putnam Station Preferred Alternative

Sheet 8 of 30

Prepared by: AECOM 11/7/2019

DATA SOURCES: ESRI, NETWORK MAPPING 2010, NYSDOT, OPRHP, TDI, TRC

Y:\Projects\CHPE\Route\Consensus_Alternative_Routes\MXD\Alt_5_Routes_DZ_201909\Alt_Route_Putnam_Station_9A_DZ_Mapset.mxd

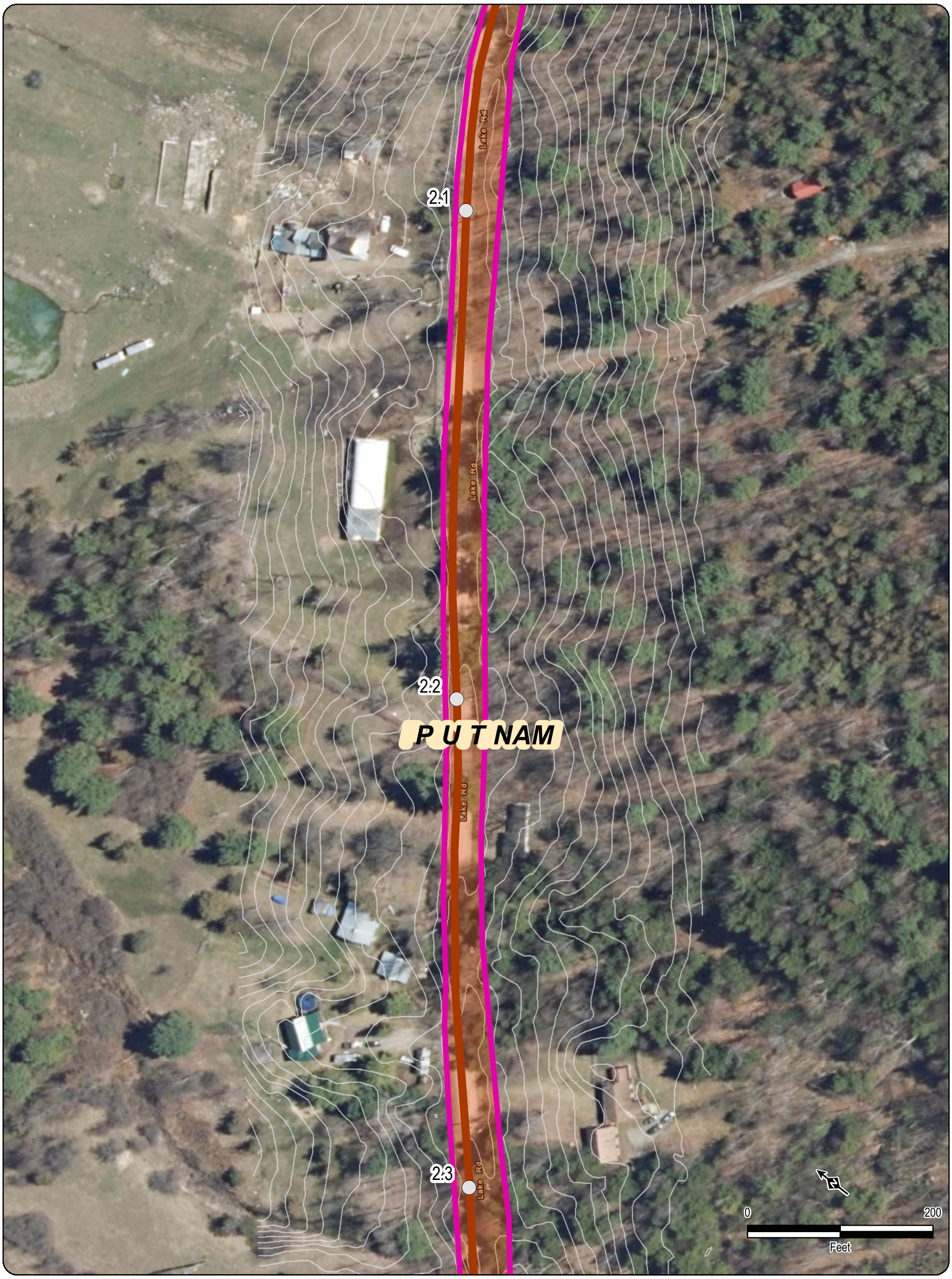

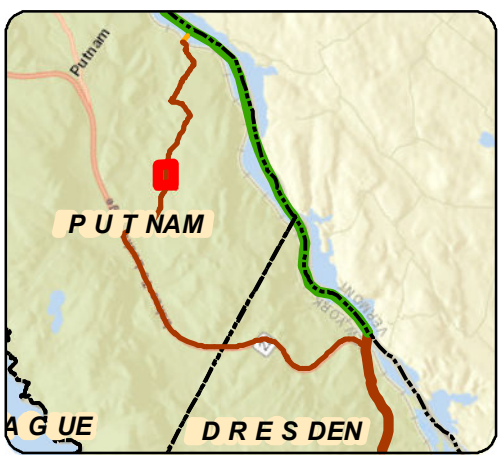

LEGEND

- 111.8 Certified Milepost - Tenths
- 134 Certified Milepost
- 111.8 Preferred Alternative Milepost - Tenths
- 135 Preferred Alternative Milepost
- Terrestrial Route HVDC
- Submarine Route HVDC
- Terrestrial Route HVAC
- Preliminary HDD Locations
- Preliminary Pipe Bridge Location
- Road Name
- Railroad ROW
- Road ROW
- Deviation Zone
- Deviation Zone Outside ROW
- Preferred Alternative Deviation Zone
- Preferred Alternative Deviation Zone Outside ROW
- Town Boundary
- Village Boundary
- Contour-2'
- State Park (OPRHP)
- TOWN NAME
- Village Name

Transmission Developers Inc.

Champlain Hudson Power Express Project

Champlain Hudson Power Express Inc.

Terrestrial Route: Deviation Zone

Putnam Station Preferred Alternative

Sheet 9 of 30

Prepared by: AECOM 11/7/2019

DATA SOURCES: ESRI, NETWORK MAPPING 2010, NYSDOT, OPRHP, TDI, TRC

Y:\Projects\CHPE\Route\Consensus_Alternative_Routes\MXD\Alt_5_Routes_DZ_201909\Alt_Route_Putnam_Station_9A_DZ_Mapset.mxd

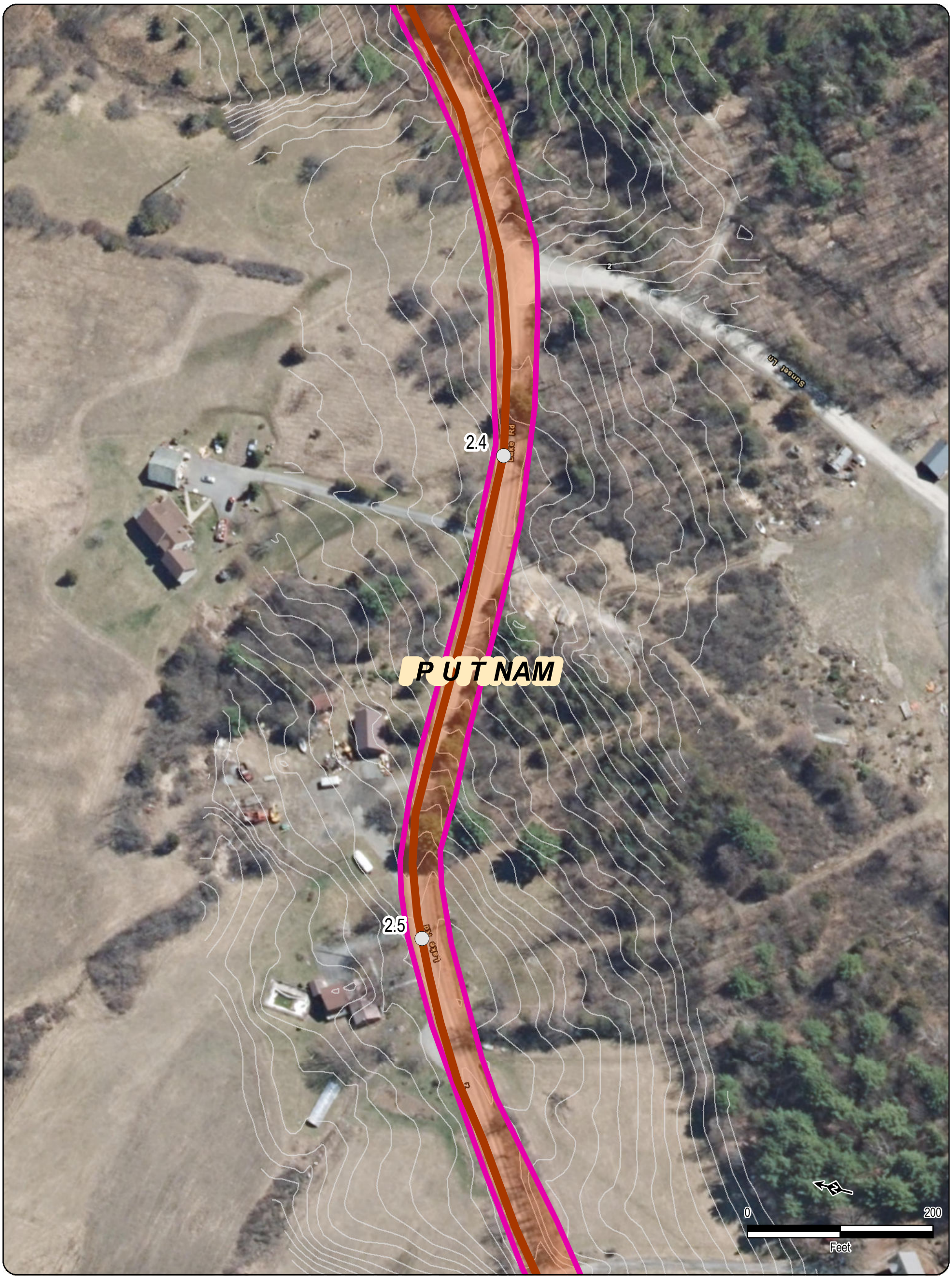

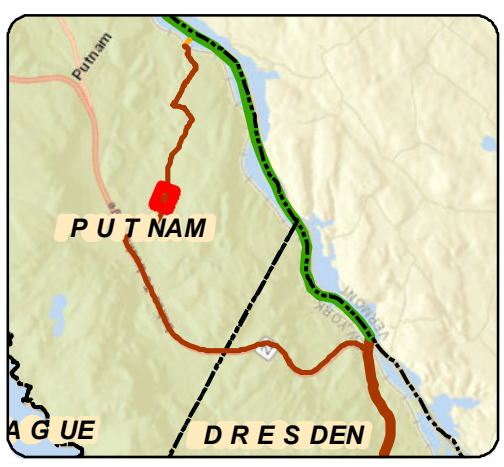

LEGEND

- 111.8 Certified Milepost - Tenths
- 135 Certified Milepost
- 111.8 Preferred Alternative Milepost - Tenths
- 135 Preferred Alternative Milepost
- Terrestrial Route HVDC
- Submarine Route HVDC
- Terrestrial Route HVAC
- Preliminary HDD Locations
- Preliminary Pipe Bridge Location
- Road Name
- Railroad ROW
- Road ROW
- Deviation Zone
- Deviation Zone Outside ROW
- Preferred Alternative Deviation Zone
- Preferred Alternative Deviation Zone Outside ROW
- Town Boundary
- Village Boundary
- Contour-2'
- State Park (OPRHP)
- TOWN NAME
- Village Name

Transmission Developers Inc.

Champlain Hudson Power Express Project

Champlain Hudson Power Express Inc.

Terrestrial Route: Deviation Zone

Putnam Station Preferred Alternative

Sheet 10 of 30

Prepared by: AECOM 11/7/2019

DATA SOURCES: ESRI, NETWORK MAPPING 2010, NYSDOT, OPRHP, TDI, TRC

Y:\Projects\CHPE\Route\Consensus_Alternative_Routes\MXD\Alt_5_Routes_DZ_201909\Alt_Route_Putnam_Station_9A_DZ_Mapset.mxd

2.6

2.7

PUTNAM

2.8

Lake Rd

0 200
Feet

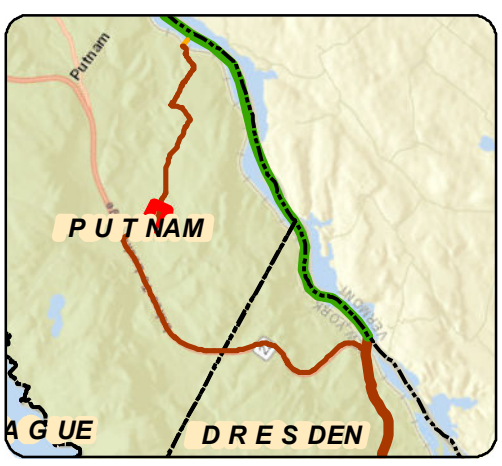

LEGEND

- 111.8 Certified Milepost - Tenths
- 135 Certified Milepost
- 111.8 Preferred Alternative Milepost - Tenths
- 135 Preferred Alternative Milepost
- Terrestrial Route HVDC
- Submarine Route HVDC
- Terrestrial Route HVAC
- Preliminary HDD Locations
- Preliminary Pipe Bridge Location
- Road Name
- Railroad ROW
- Road ROW
- Deviation Zone
- Deviation Zone Outside ROW
- Preferred Alternative Deviation Zone
- Preferred Alternative Deviation Zone Outside ROW
- Town Boundary
- Village Boundary
- Contour-2'
- State Park (OPRHP)
- TOWN NAME
- Village Name

Transmission Developers Inc.

Champlain Hudson Power Express Project

Champlain Hudson Power Express Inc.

Terrestrial Route: Deviation Zone

Putnam Station Preferred Alternative

Sheet 11 of 30

Prepared by: AECOM 11/7/2019

DATA SOURCES: ESRI, NETWORK MAPPING 2010, NYSDOT, OPRHP, TDI, TRC

Y:\Projects\CHPEI\Route\Consensus_Alternative_Routes\MXD\Alt_5_Routes_DZ_201909\Alt_Route_Putnam_Station_9A_DZ_Mapset.mxd

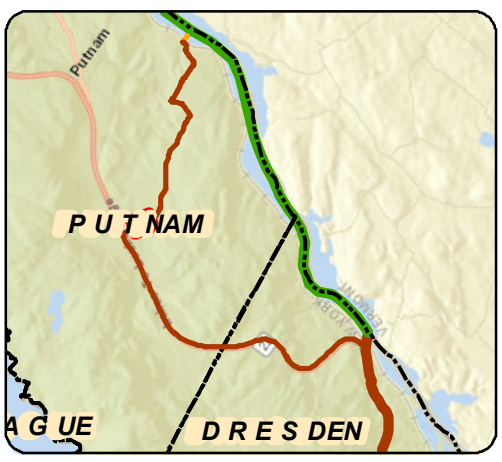

LEGEND

- 111.8 Certified Milepost - Tenths
- 135 Certified Milepost
- 111.8 Preferred Alternative Milepost - Tenths
- 135 Preferred Alternative Milepost
- Terrestrial Route HVDC
- Submarine Route HVDC
- Terrestrial Route HVAC
- Preliminary HDD Locations
- Preliminary Pipe Bridge Location
- Road Name
- Railroad ROW
- Road ROW
- Deviation Zone
- Deviation Zone Outside ROW
- Preferred Alternative Deviation Zone
- Preferred Alternative Deviation Zone Outside ROW
- Town Boundary
- Village Boundary
- Contour-2'
- State Park (OPRHP)
- TOWN NAME
- Village Name

Transmission Developers Inc.

Champlain Hudson Power Express Project

Champlain Hudson Power Express Inc.

Terrestrial Route: Deviation Zone

Putnam Station Preferred Alternative

Sheet 12 of 30

Prepared by: AECOM 11/7/2019

DATA SOURCES: ESRI, NETWORK MAPPING 2010, NYSDOT, OPRHP, TDI, TRC

Y:\Projects\CHPE\Route\Consensus_Alternative_Routes\MXD\Alt_5_Routes_DZ_201909\Alt_Route_Putnam_Station_9A_DZ_Mapset.mxd

3.1
3.2
3.3
Lake Rd
Lake Rd
Lake Rd
Lakes To Locks Pege
Lakes To Locks Pege
Lakes To Locks Pege
16599
16599
16599
PUTNAM
0
200
Feet

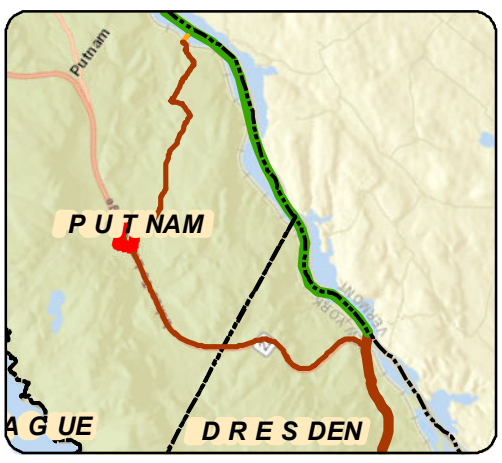

LEGEND

- 111.8 Certified Milepost - Tenths
- 135 Certified Milepost
- 111.8 Preferred Alternative Milepost - Tenths
- 135 Preferred Alternative Milepost
- Terrestrial Route HVDC
- Submarine Route HVDC
- Terrestrial Route HVAC
- Preliminary HDD Locations
- Preliminary Pipe Bridge Location
- Road Name
- Railroad ROW
- Road ROW
- Deviation Zone
- Deviation Zone Outside ROW
- Preferred Alternative Deviation Zone
- Preferred Alternative Deviation Zone Outside ROW
- Town Boundary
- Village Boundary
- Contour-2'
- State Park (OPRHP)
- TOWN NAME
- Village Name

Transmission Developers Inc.

Champlain Hudson Power Express Project

Champlain Hudson Power Express Inc.

Terrestrial Route: Deviation Zone

Putnam Station Preferred Alternative

Sheet 13 of 30

Prepared by: AECOM 11/7/2019

DATA SOURCES: ESRI, NETWORK MAPPING 2010, NYSDOT, OPRHP, TDI, TRC

Y:\Projects\CHPE\Route\Consensus_Alternative_Routes\MXD\Alt_5_Routes_DZ_201909\Alt_Route_Putnam_Station_9A_DZ_Mapset.mxd

3.4

3.5

PUTNAM

3.6

Lakes To Locks Page

0 200
Feet

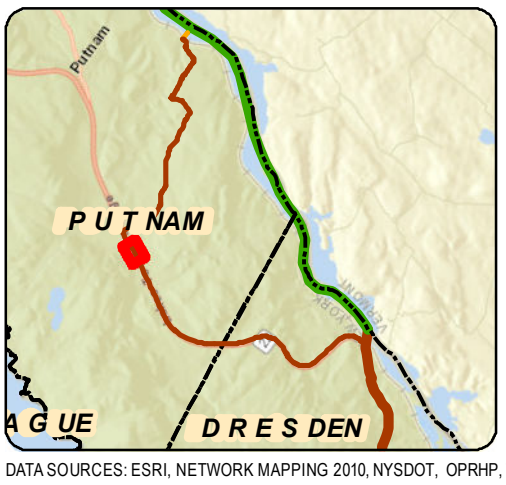

LEGEND

- Certified Milepost - Tenths
- Certified Milepost
- Preferred Alternative Milepost - Tenths
- Preferred Alternative Milepost
- Terrestrial Route HVDC
- Submarine Route HVDC
- Terrestrial Route HVAC
- Preliminary HDD Locations
- Preliminary Pipe Bridge Location
- Road Name
- Railroad ROW
- Road ROW
- Deviation Zone
- Deviation Zone Outside ROW
- Preferred Alternative Deviation Zone
- Preferred Alternative Deviation Zone Outside ROW
- Town Boundary
- Village Boundary
- Contour-2'
- State Park (OPRHP)
- TOWN NAME
- Village Name

Transmission Developers Inc.

Champlain Hudson Power Express Project

Champlain Hudson Power Express Inc.

Terrestrial Route: Deviation Zone

Putnam Station Preferred Alternative

Sheet 14 of 30

Prepared by: AECOM 11/7/2019

DATA SOURCES: ESRI, NETWORK MAPPING 2010, NYSDOT, OPRHP, TDI, TRC

Y:\Projects\CHPE\Route\Consensus_Alternative_Routes\MXD\Alt_5_Routes_DZ_201909\Alt_Route_Putnam_Station_9A_DZ_Mapset.mxd



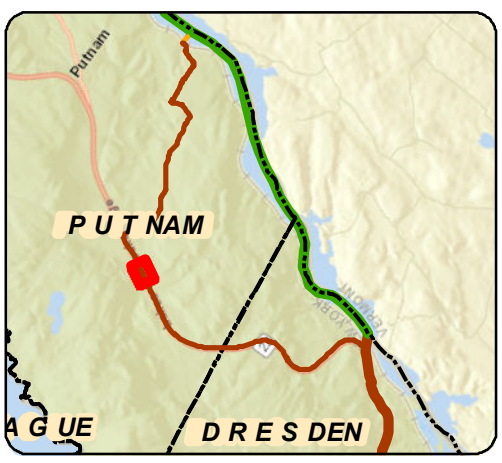

LEGEND

- 111.8 Certified Milepost - Tenths
- 135 Certified Milepost
- 111.8 Preferred Alternative Milepost - Tenths
- 135 Preferred Alternative Milepost
- Terrestrial Route HVDC
- Submarine Route HVDC
- Terrestrial Route HVAC
- Preliminary HDD Locations
- Preliminary Pipe Bridge Location
- Road Name
- Railroad ROW
- Road ROW
- Deviation Zone
- Deviation Zone Outside ROW
- Preferred Alternative Deviation Zone
- Preferred Alternative Deviation Zone Outside ROW
- Town Boundary
- Village Boundary
- Contour-2'
- State Park (OPRHP)
- TOWN NAME
- Village Name

Transmission Developers Inc.

Champlain Hudson Power Express Project

Champlain Hudson Power Express Inc.

Terrestrial Route: Deviation Zone

Putnam Station Preferred Alternative

Sheet 15 of 30

Prepared by: AECOM 11/7/2019

DATA SOURCES: ESRI, NETWORK MAPPING 2010, NYSDOT, OPRHP, TDI, TRC

Y:\Projects\CHPE\Route\Consensus_Alternative_Routes\MXD\Alt_5_Routes_DZ_201909\Alt_Route_Putnam_Station_9A_DZ_Mapset.mxd

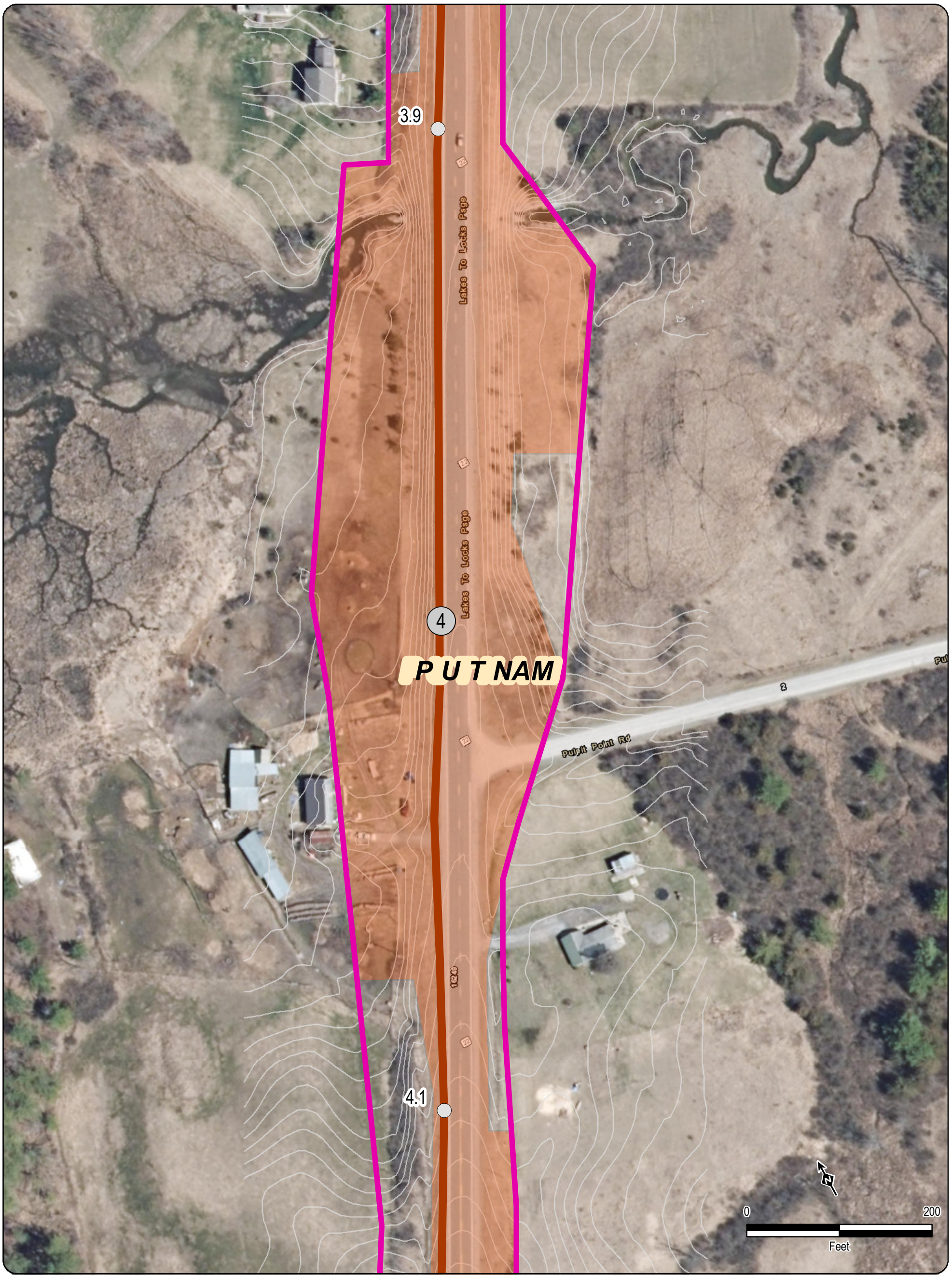

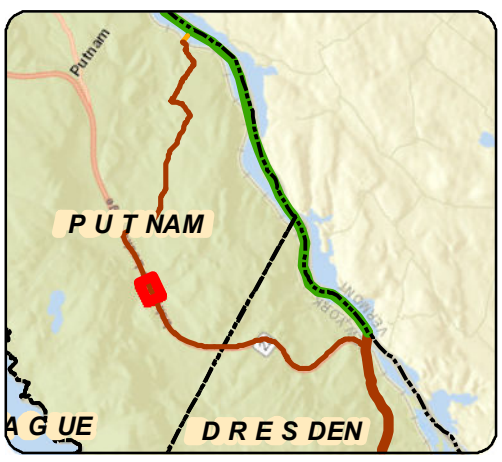

LEGEND

- 111.8 Certified Milepost - Tenths
- 135 Certified Milepost
- 111.8 Preferred Alternative Milepost - Tenths
- 135 Preferred Alternative Milepost
- Terrestrial Route HVDC
- Submarine Route HVDC
- Terrestrial Route HVAC
- Preliminary HDD Locations
- Preliminary Pipe Bridge Location
- Road Name
- Railroad ROW
- Road ROW
- Deviation Zone
- Deviation Zone Outside ROW
- Preferred Alternative Deviation Zone
- Preferred Alternative Deviation Zone Outside ROW
- Town Boundary
- Village Boundary
- Contour-2'
- State Park (OPRHP)
- TOWN NAME
- Village Name

Transmission Developers Inc.

Champlain Hudson Power Express Project

Champlain Hudson Power Express Inc.

Terrestrial Route: Deviation Zone

Putnam Station Preferred Alternative

Sheet 16 of 30

Prepared by: AECOM 11/7/2019

DATA SOURCES: ESRI, NETWORK MAPPING 2010, NYSDOT, OPRHP, TDI, TRC

Y:\Projects\CHPE\Route\Consensus_Alternative_Routes\MXD\Alt_5_Routes_DZ_201909\Alt_Route_Putnam_Station_9A_DZ_Mapset.mxd

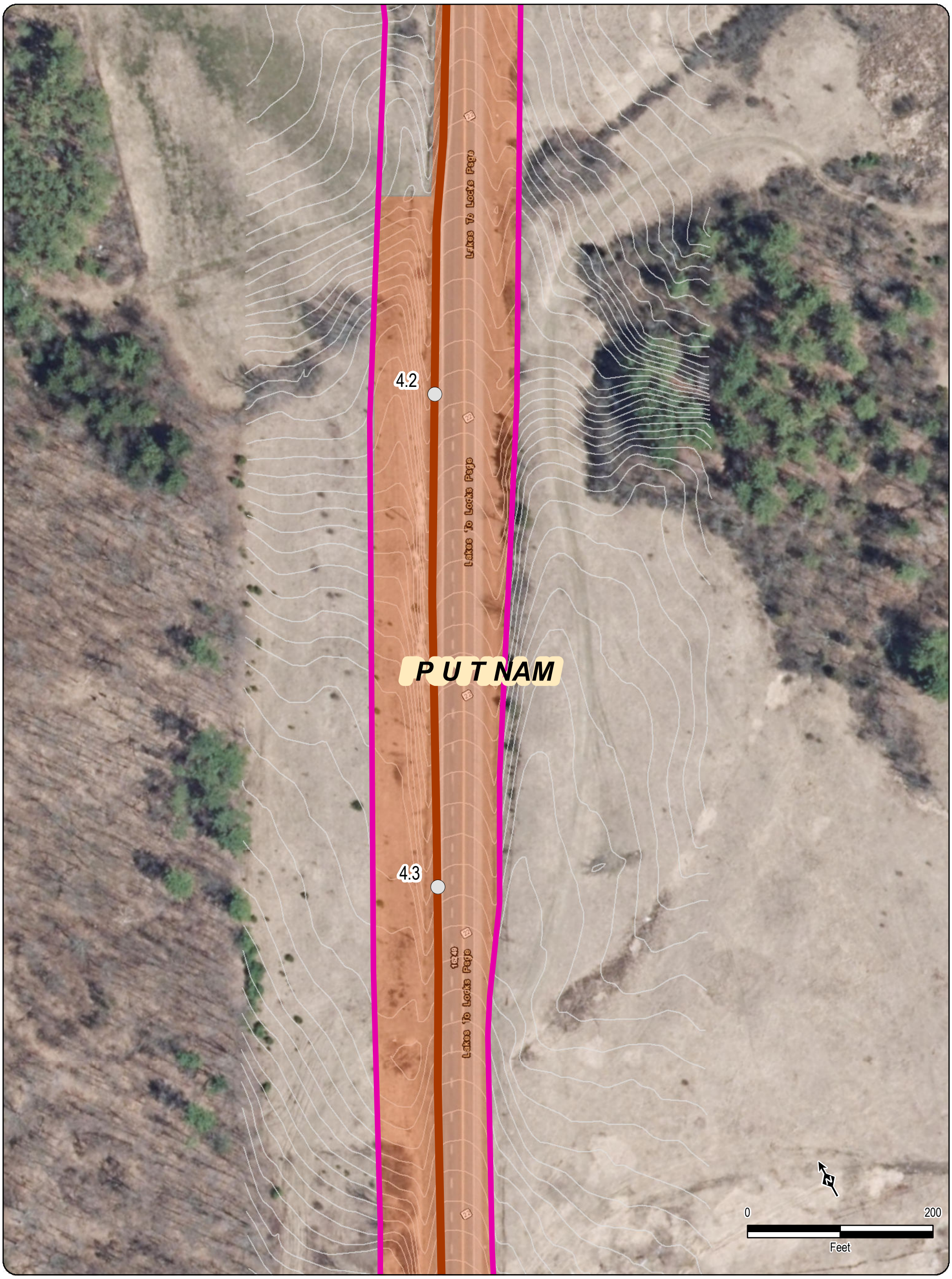

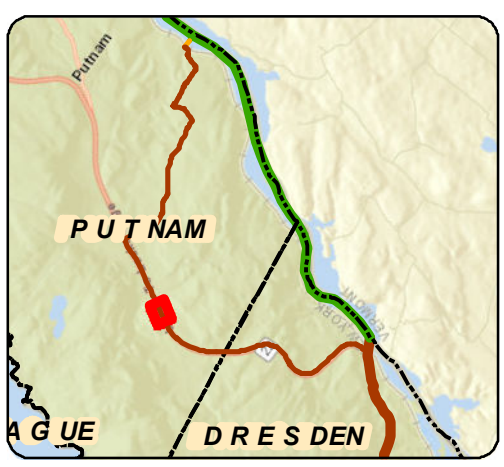

LEGEND

- Certified Milepost - Tenths
- Certified Milepost
- Preferred Alternative Milepost - Tenths
- Preferred Alternative Milepost
- Terrestrial Route HVDC
- Submarine Route HVDC
- Terrestrial Route HVAC
- Preliminary HDD Locations
- Preliminary Pipe Bridge Location
- Road Name
- Railroad ROW
- Road ROW
- Deviation Zone
- Deviation Zone Outside ROW
- Preferred Alternative Deviation Zone
- Preferred Alternative Deviation Zone Outside ROW
- Town Boundary
- Village Boundary
- Contour-2'
- State Park (OPRHP)
- TOWN NAME
- Village Name

Transmission Developers Inc.

Champlain Hudson Power Express Project

Champlain Hudson Power Express Inc.

Terrestrial Route: Deviation Zone

Putnam Station Preferred Alternative

Sheet 17 of 30

Prepared by: AECOM 11/7/2019

DATA SOURCES: ESRI, NETWORK MAPPING 2010, NYSDOT, OPRHP, TDI, TRC

Y:\Projects\CHPEI\Route\Consensus_Alternative_Routes\MXD\Alt_5_Routes_DZ_201909\Alt_Route_Putnam_Station_9A_DZ_Mapset.mxd

4.4

4.5

PUTNAM

4.6

Lakes To Locks Pege

Lakes To Locks Pe

Locks Ln

22

16249

0 200

Feet

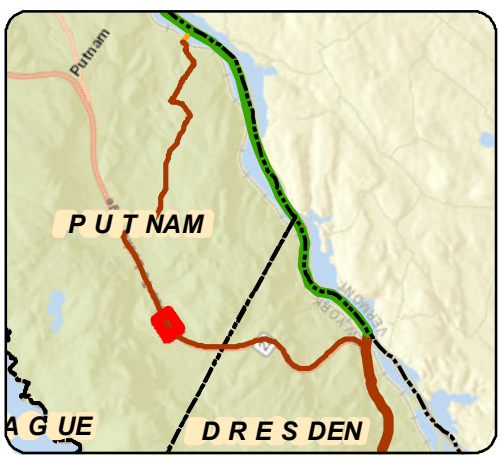

LEGEND

- 111.8 Certified Milepost - Tenths
- 135 Certified Milepost
- 111.8 Preferred Alternative Milepost - Tenths
- 135 Preferred Alternative Milepost
- Terrestrial Route HVDC
- Submarine Route HVDC
- Terrestrial Route HVAC
- Preliminary HDD Locations
- Preliminary Pipe Bridge Location
- Road Name
- Railroad ROW
- Road ROW
- Deviation Zone
- Deviation Zone Outside ROW
- Preferred Alternative Deviation Zone
- Preferred Alternative Deviation Zone Outside ROW
- Town Boundary
- Village Boundary
- Contour-2'
- State Park (OPRHP)
- TOWN NAME
- Village Name

Transmission Developers Inc.

Champlain Hudson Power Express Project

Champlain Hudson Power Express Inc.

Terrestrial Route: Deviation Zone

Putnam Station Preferred Alternative

Sheet 18 of 30

Prepared by: AECOM 11/7/2019

DATA SOURCES: ESRI, NETWORK MAPPING 2010, NYSDOT, OPRHP, TDI, TRC

Y:\Projects\CHPE\Route\Consensus_Alternative_Routes\MXD\Alt_5_Routes_DZ_201909\Alt_Route_Putnam_Station_9A_DZ_Mapset.mxd

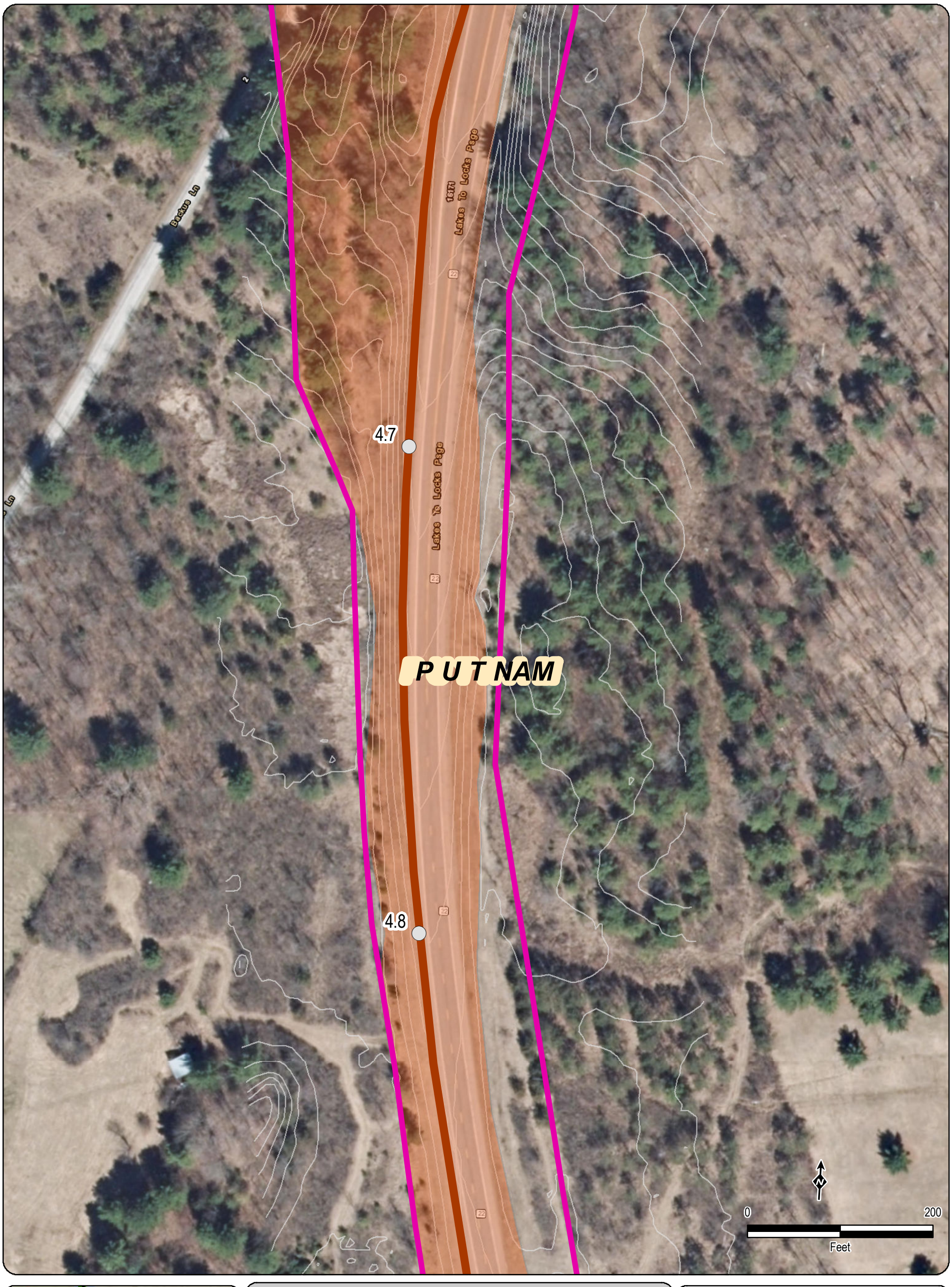

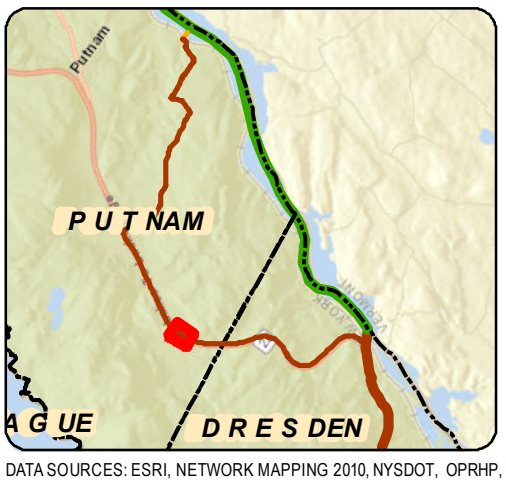

LEGEND

- 111.8 Certified Milepost - Tenths
- 135 Certified Milepost
- 111.8 Preferred Alternative Milepost - Tenths
- 135 Preferred Alternative Milepost
- Terrestrial Route HVDC
- Submarine Route HVDC
- Terrestrial Route HVAC
- Preliminary HDD Locations
- Preliminary Pipe Bridge Location
- Road Name
- Railroad ROW
- Road ROW
- Deviation Zone
- Deviation Zone Outside ROW
- Preferred Alternative Deviation Zone
- Preferred Alternative Deviation Zone Outside ROW
- Town Boundary
- Village Boundary
- Contour-2'
- State Park (OPRHP)
- TOWN NAME
- Village Name

Transmission Developers Inc.

Champlain Hudson Power Express Project

Champlain Hudson Power Express Inc.

Terrestrial Route: Deviation Zone

Putnam Station Preferred Alternative

Sheet 19 of 30

Prepared by: AECOM 11/7/2019

DATA SOURCES: ESRI, NETWORK MAPPING 2010, NYSDOT, OPRHP, TDI, TRC

Y:\Projects\CHPE\Route\Consensus_Alternative_Routes\MXD\Alt_5_Routes_DZ_201909\Alt_Route_Putnam_Station_9A_DZ_Mapset.mxd

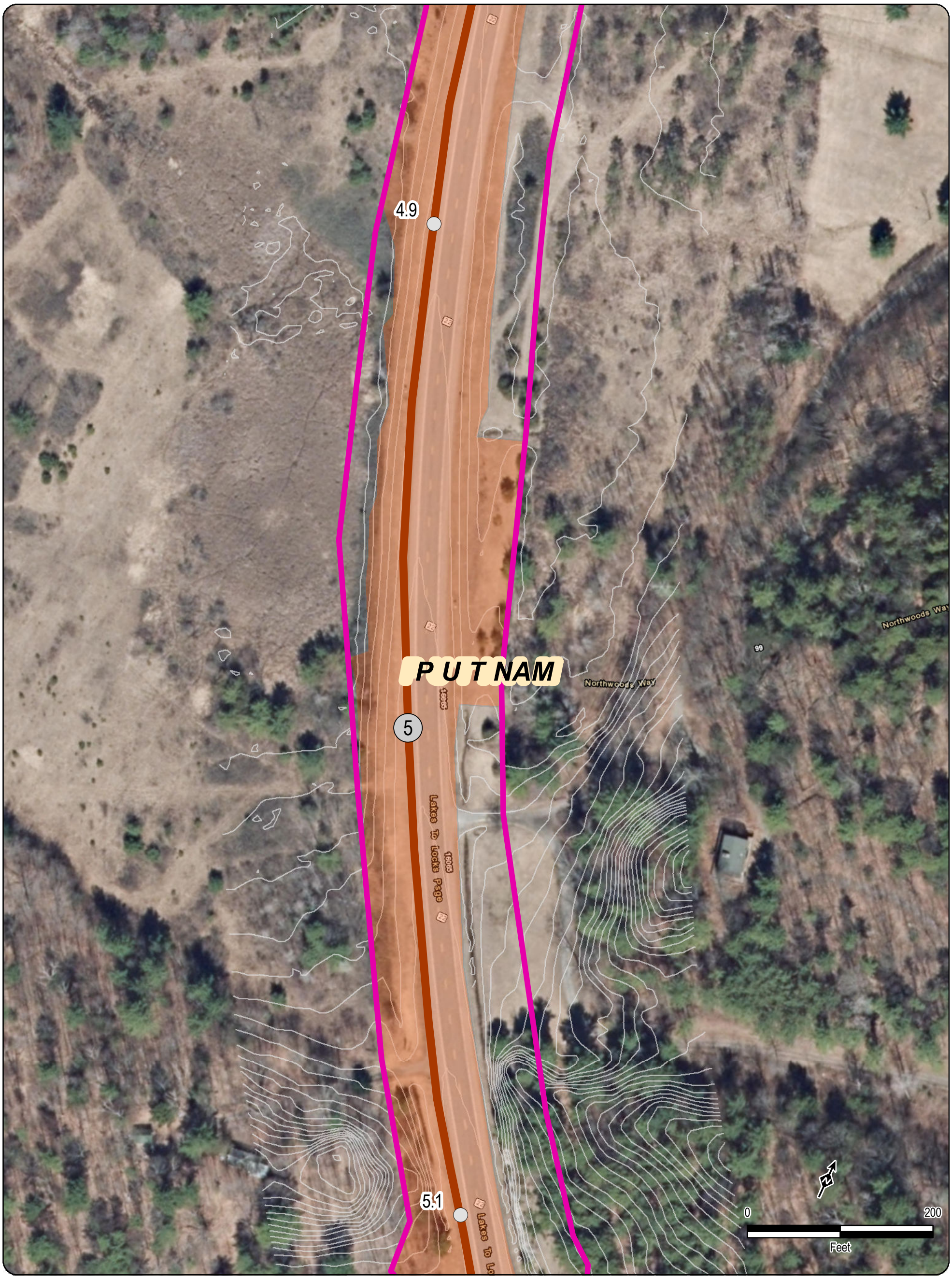

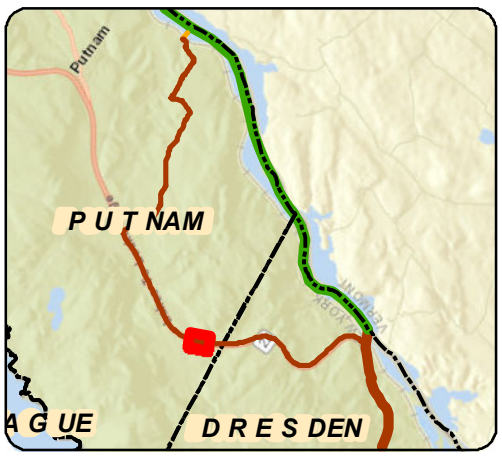

LEGEND

- Certified Milepost - Tenths
- Certified Milepost
- Preferred Alternative Milepost - Tenths
- Preferred Alternative Milepost
- Terrestrial Route HVDC
- Submarine Route HVDC
- Terrestrial Route HVAC
- Preliminary HDD Locations
- Preliminary Pipe Bridge Location
- Road Name
- Railroad ROW
- Road ROW
- Deviation Zone
- Deviation Zone Outside ROW
- Preferred Alternative Deviation Zone
- Preferred Alternative Deviation Zone Outside ROW
- Town Boundary
- Village Boundary
- Contour-2'
- State Park (OPRHP)
- TOWN NAME
- Village Name

Transmission Developers Inc.

Champlain Hudson Power Express Project

Champlain Hudson Power Express Inc.

Terrestrial Route: Deviation Zone

Putnam Station Preferred Alternative

Sheet 20 of 30

Prepared by: AECOM 11/7/2019

DATA SOURCES: ESRI, NETWORK MAPPING 2010, NYSDOT, OPRHP, TDI, TRC

Y:\Projects\CHPEI\Route\Consensus_Alternative_Routes\MXD\Alt_5_Routes_DZ_201909\Alt_Route_Putnam_Station_9A_DZ_Mapset.mxd

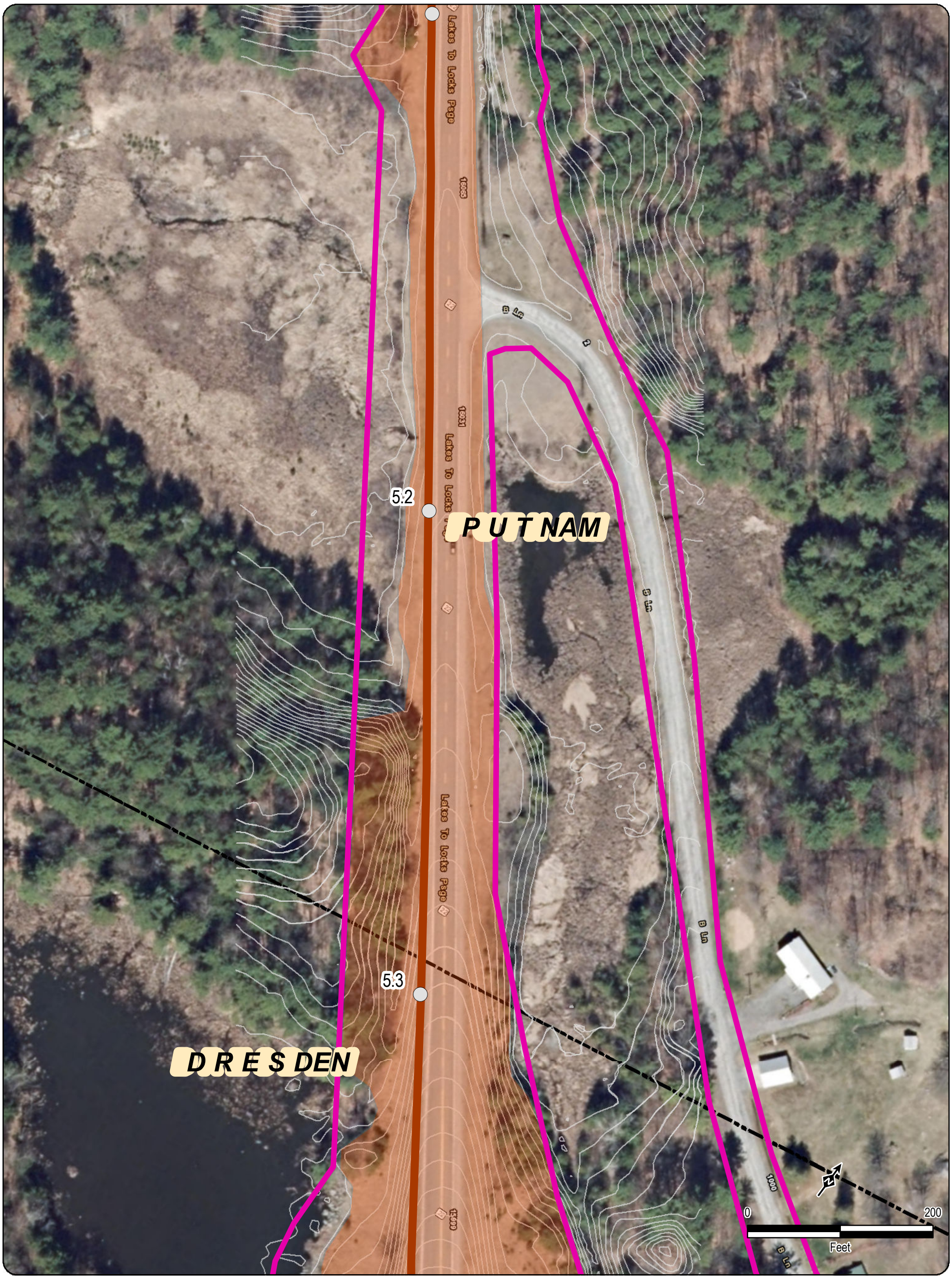

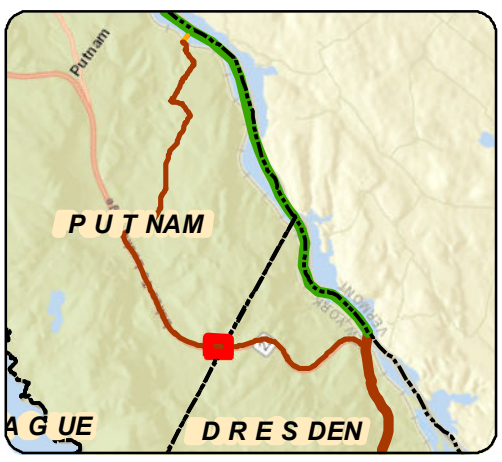

LEGEND

- Certified Milepost - Tenths
- Certified Milepost
- Preferred Alternative Milepost - Tenths
- Preferred Alternative Milepost
- Terrestrial Route HVDC
- Submarine Route HVDC
- Terrestrial Route HVAC
- Preliminary HDD Locations
- Preliminary Pipe Bridge Location
- Road Name
- Railroad ROW
- Road ROW
- Deviation Zone
- Deviation Zone Outside ROW
- Preferred Alternative Deviation Zone
- Preferred Alternative Deviation Zone Outside ROW
- Town Boundary
- Village Boundary
- Contour-2'
- State Park (OPRHP)
- TOWN NAME
- Village Name

Transmission Developers Inc.

Champlain Hudson Power Express Project

Champlain Hudson Power Express Inc.

Terrestrial Route: Deviation Zone

Putnam Station Preferred Alternative

Sheet 21 of 30

Prepared by: AECOM 11/7/2019

DATA SOURCES: ESRI, NETWORK MAPPING 2010, NYSDOT, OPRHP, TDI, TRC

Y:\Projects\CHPE\Route\Consensus_Alternative_Routes\MXD\Alt_5_Routes_DZ_201909\Alt_Route_Putnam_Station_9A_DZ_Mapset.mxd

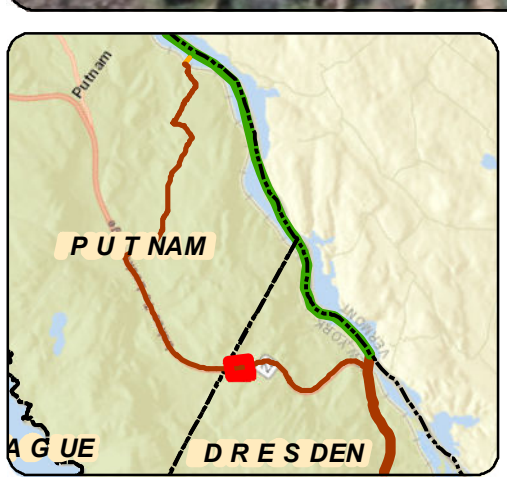

LEGEND

- 111.8 Certified Milepost - Tenths
- 135 Certified Milepost
- 111.8 Preferred Alternative Milepost - Tenths
- 135 Preferred Alternative Milepost
- Terrestrial Route HVDC
- Submarine Route HVDC
- Terrestrial Route HVAC
- Preliminary HDD Locations
- Preliminary Pipe Bridge Location
- Road Name
- Railroad ROW
- Road ROW
- Deviation Zone
- Deviation Zone Outside ROW
- Preferred Alternative Deviation Zone
- Preferred Alternative Deviation Zone Outside ROW
- Town Boundary
- Village Boundary
- Contour-2'
- State Park (OPRHP)
- TOWN NAME
- Village Name

Transmission Developers Inc.

Champlain Hudson Power Express Project

Champlain Hudson Power Express Inc.

Terrestrial Route: Deviation Zone

Putnam Station Preferred Alternative

Sheet 22 of 30

Prepared by: AECOM 11/7/2019

DATA SOURCES: ESRI, NETWORK MAPPING 2010, NYSDOT, OPRHP, TDI, TRC

Y:\Projects\CHPEI\Route\Consensus_Alternative_Routes\MXD\Alt_5_Routes_DZ_201909\Alt_Route_Putnam_Station_9A_DZ_Mapset.mxd

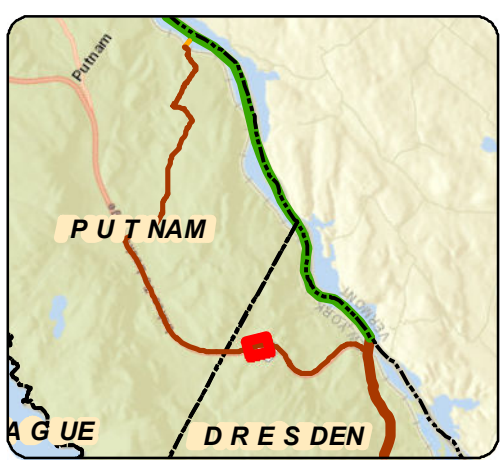

LEGEND

- Certified Milepost - Tenths
- Certified Milepost
- Preferred Alternative Milepost - Tenths
- Preferred Alternative Milepost
- Terrestrial Route HVDC
- Submarine Route HVDC
- Terrestrial Route HVAC
- Preliminary HDD Locations
- Preliminary Pipe Bridge Location
- Road Name
- Railroad ROW
- Road ROW
- Deviation Zone
- Deviation Zone Outside ROW
- Preferred Alternative Deviation Zone
- Preferred Alternative Deviation Zone Outside ROW
- Town Boundary
- Village Boundary
- Contour-2'
- State Park (OPRHP)
- TOWN NAME
- Village Name

Transmission Developers Inc.

Champlain Hudson Power Express Project

Champlain Hudson Power Express Inc.

Terrestrial Route: Deviation Zone

Putnam Station Preferred Alternative

Sheet 23 of 30

Prepared by: AECOM 11/7/2019

DATA SOURCES: ESRI, NETWORK MAPPING 2010, NYSDOT, OPRHP, TDI, TRC

Y:\Projects\CHPE\Route\Consensus_Alternative_Routes\MXD\Alt_5_Routes_DZ_201909\Alt_Route_Putnam_Station_9A_DZ_Mapset.mxd

5.9

DRESDEN

6

Dresden Hill Rd

Lakes To Locks Page

Dresden Hill Rd

6.1

0 200
Feet

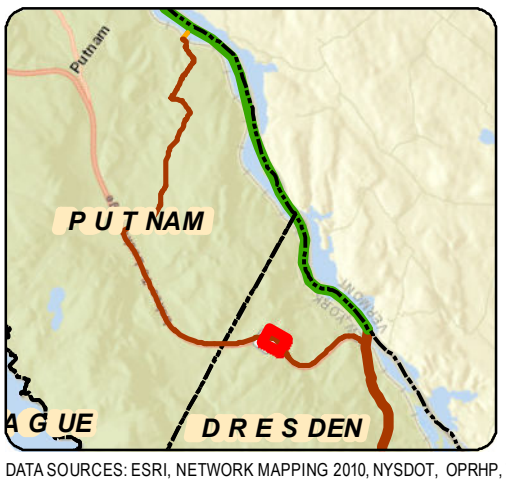

LEGEND

- 111.8 Certified Milepost - Tenths
- 135 Certified Milepost
- 111.8 Preferred Alternative Milepost - Tenths
- 135 Preferred Alternative Milepost
- Terrestrial Route HVDC
- Submarine Route HVDC
- Terrestrial Route HVAC
- Preliminary HDD Locations
- Preliminary Pipe Bridge Location
- Road Name
- Railroad ROW
- Road ROW
- Deviation Zone
- Deviation Zone Outside ROW
- Preferred Alternative Deviation Zone
- Preferred Alternative Deviation Zone Outside ROW
- Town Boundary
- Village Boundary
- Contour-2'
- State Park (OPRHP)
- TOWN NAME
- Village Name

Transmission Developers Inc.

Champlain Hudson Power Express Project

Champlain Hudson Power Express Inc.

Terrestrial Route: Deviation Zone

Putnam Station Preferred Alternative

Sheet 24 of 30

Prepared by: AECOM 11/7/2019

DATA SOURCES: ESRI, NETWORK MAPPING 2010, NYSDOT, OPRHP, TDI, TRC

Y:\Projects\CHPE\Route\Consensus_Alternative_Routes\MXD\Alt_5_Routes_DZ_201909\Alt_Route_Putnam_Station_9A_DZ_Mapset.mxd

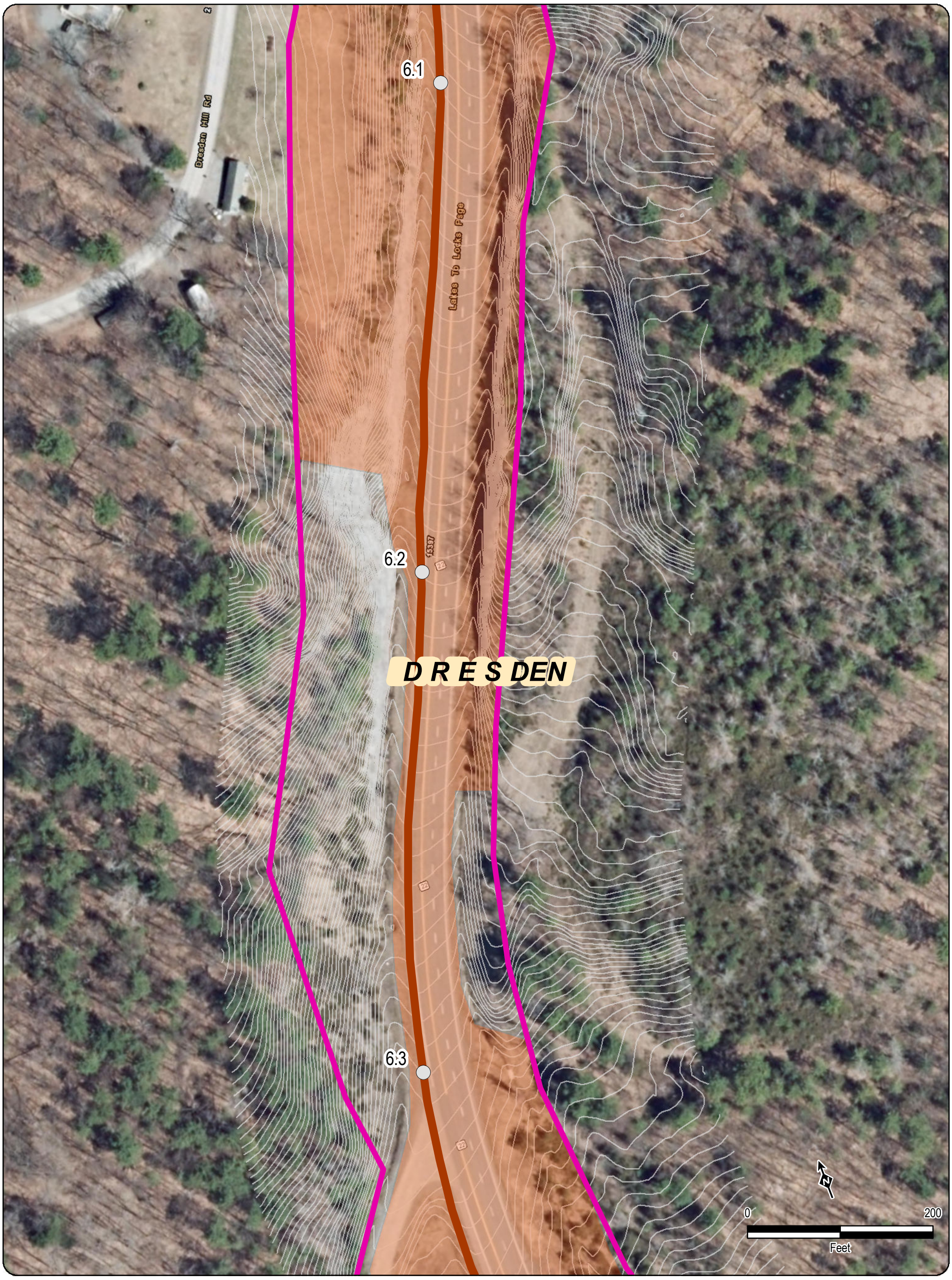

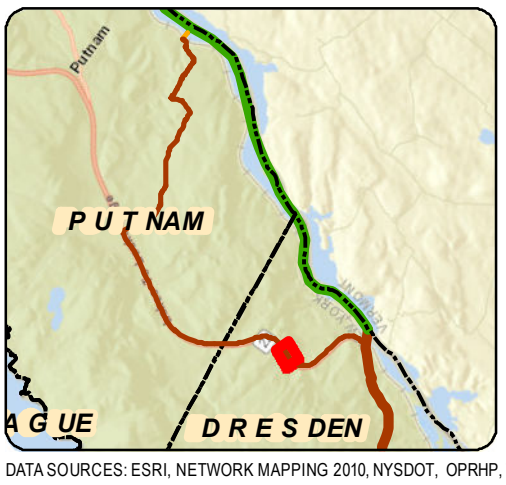

LEGEND

- 111.8 Certified Milepost - Tenths
- 135 Certified Milepost
- 111.8 Preferred Alternative Milepost - Tenths
- 135 Preferred Alternative Milepost
- Terrestrial Route HVDC
- Submarine Route HVDC
- Terrestrial Route HVAC
- Preliminary HDD Locations
- Preliminary Pipe Bridge Location
- Road Name
- Railroad ROW
- Road ROW
- Deviation Zone
- Deviation Zone Outside ROW
- Preferred Alternative Deviation Zone
- Preferred Alternative Deviation Zone Outside ROW
- Town Boundary
- Village Boundary
- Contour-2'
- State Park (OPRHP)
- TOWN NAME
- Village Name

Transmission Developers Inc.

Champlain Hudson Power Express Project

Champlain Hudson Power Express Inc.

Terrestrial Route: Deviation Zone

Putnam Station Preferred Alternative

Sheet 25 of 30

Prepared by: AECOM 11/7/2019

DATA SOURCES: ESRI, NETWORK MAPPING 2010, NYSDOT, OPRHP, TDI, TRC

Y:\Projects\CHPE\Route\Consensus_Alternative_Routes\MXD\Alt_5_Routes_DZ_201909\Alt_Route_Putnam_Station_9A_DZ_Mapset.mxd

Lakes To Locks Page

6.4

Lakes To Locks Page

DRESDEN

6.5

Lakes To Locks Page

0 200
Feet

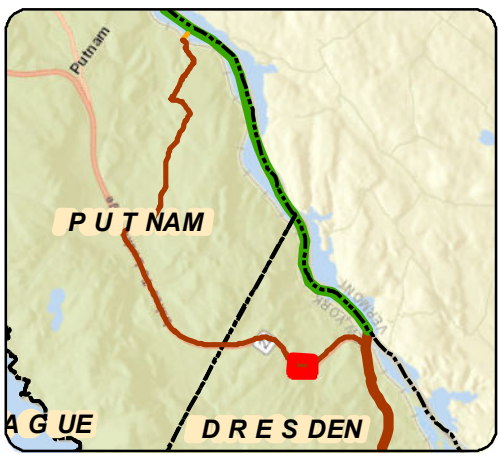

LEGEND

- 111.8 Certified Milepost - Tenths
- 135 Certified Milepost
- 111.8 Preferred Alternative Milepost - Tenths
- 135 Preferred Alternative Milepost
- Terrestrial Route HVDC
- Submarine Route HVDC
- Terrestrial Route HVAC
- Preliminary HDD Locations
- Preliminary Pipe Bridge Location
- Road Name
- Railroad ROW
- Road ROW
- Deviation Zone
- Deviation Zone Outside ROW
- Preferred Alternative Deviation Zone
- Preferred Alternative Deviation Zone Outside ROW
- Town Boundary
- Village Boundary
- Contour-2'
- State Park (OPRHP)
- TOWN NAME
- Village Name

Transmission Developers Inc.

Champlain Hudson Power Express Project

Champlain Hudson Power Express Inc.

Terrestrial Route: Deviation Zone

Putnam Station Preferred Alternative

Sheet 26 of 30

Prepared by: AECOM 11/7/2019

DATA SOURCES: ESRI, NETWORK MAPPING 2010, NYSDOT, OPRHP, TDI, TRC

Y:\Projects\CHPE\Route\Consensus_Alternative_Routes\MXD\Alt_5_Routes_DZ_201909\Alt_Route_Putnam_Station_9A_DZ_Mapset.mxd

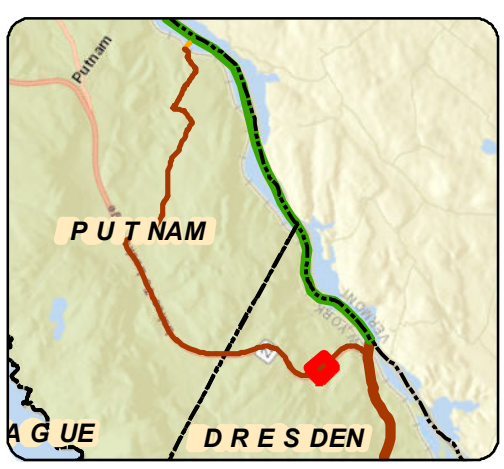

LEGEND

- 111.8 Certified Milepost - Tenths
- 135 Certified Milepost
- 111.8 Preferred Alternative Milepost - Tenths
- 135 Preferred Alternative Milepost
- Terrestrial Route HVDC
- Submarine Route HVDC
- Terrestrial Route HVAC
- Preliminary HDD Locations
- Preliminary Pipe Bridge Location
- Road Name
- Railroad ROW
- Road ROW
- Deviation Zone
- Deviation Zone Outside ROW
- Preferred Alternative Deviation Zone
- Preferred Alternative Deviation Zone Outside ROW
- Town Boundary
- Village Boundary
- Contour-2'
- State Park (OPRHP)
- TOWN NAME
- Village Name

Transmission Developers Inc.

Champlain Hudson Power Express Project

Champlain Hudson Power Express Inc.

Terrestrial Route: Deviation Zone

Putnam Station Preferred Alternative

Sheet 27 of 30

Prepared by: AECOM 11/7/2019

DATA SOURCES: ESRI, NETWORK MAPPING 2010, NYSDOT, OPRHP, TDI, TRC

Y:\Projects\CHPE\Route\Consensus_Alternative_Routes\MXD\Alt_5_Routes_DZ_201909\Alt_Route_Putnam_Station_9A_DZ_Mapset.mxd

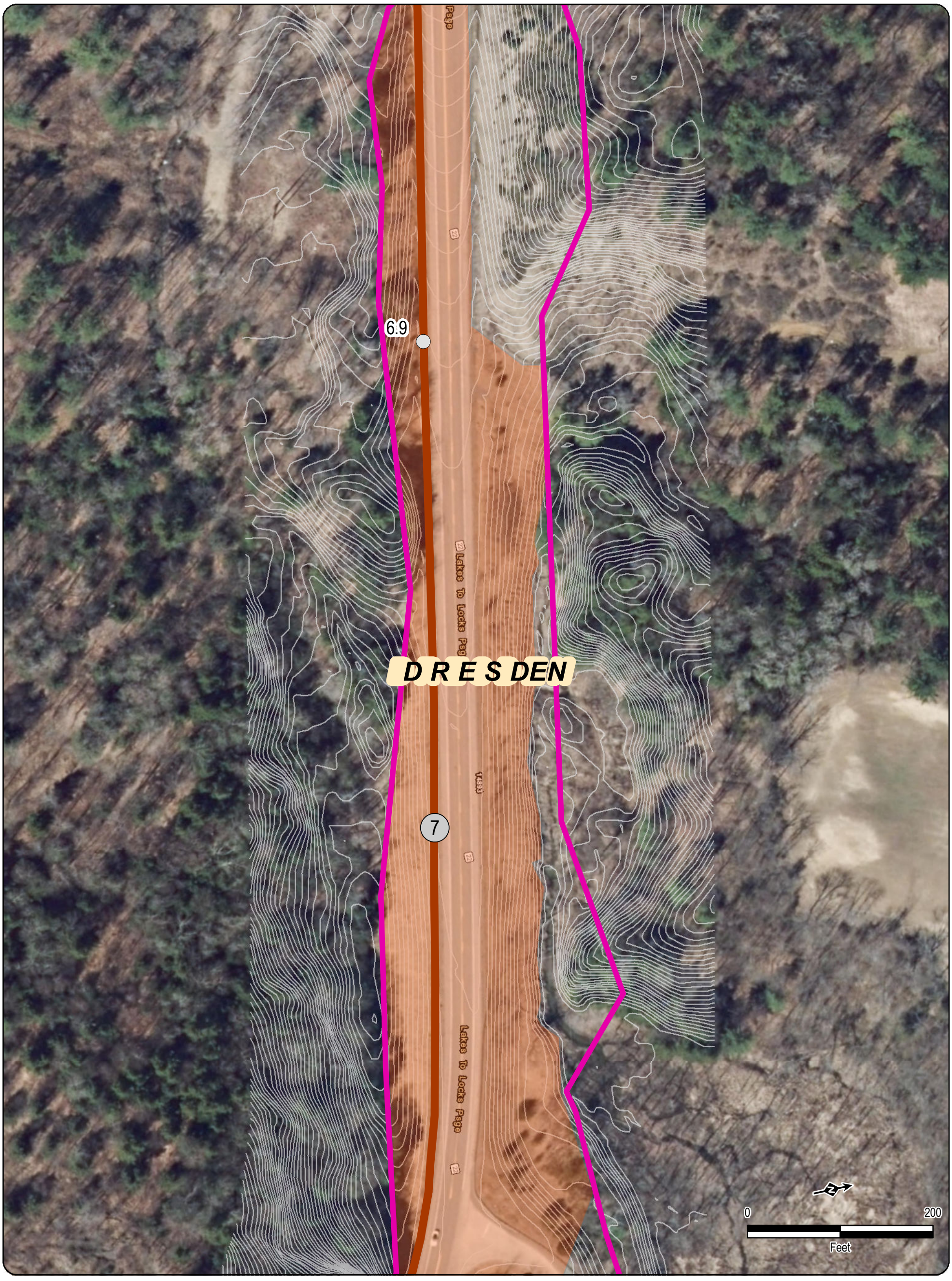

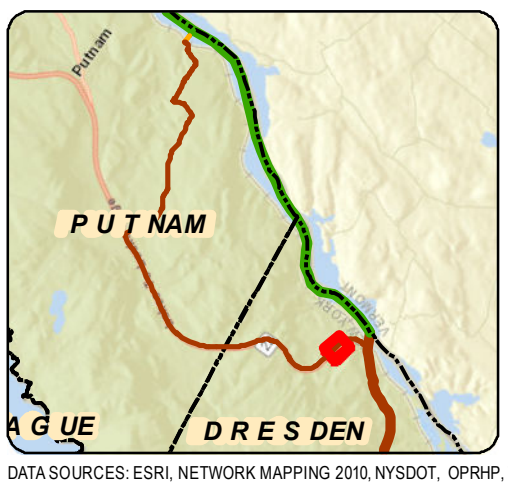

LEGEND

- Certified Milepost - Tenths
- Certified Milepost
- Preferred Alternative Milepost - Tenths
- Preferred Alternative Milepost
- Terrestrial Route HVDC
- Submarine Route HVDC
- Terrestrial Route HVAC
- Preliminary HDD Locations
- Preliminary Pipe Bridge Location
- Road Name
- Railroad ROW
- Road ROW
- Deviation Zone
- Deviation Zone Outside ROW
- Preferred Alternative Deviation Zone
- Preferred Alternative Deviation Zone Outside ROW
- Town Boundary
- Village Boundary
- Contour-2'
- State Park (OPRHP)
- TOWN NAME
- Village Name

Transmission Developers Inc.

Champlain Hudson Power Express Project

Champlain Hudson Power Express Inc.

Terrestrial Route: Deviation Zone

Putnam Station Preferred Alternative

Sheet 28 of 30

Prepared by: AECOM 11/7/2019

DATA SOURCES: ESRI, NETWORK MAPPING 2010, NYSDOT, OPRHP, TDI, TRC

Y:\Projects\CHPEI\Route\Consensus_Alternative_Routes\MXD\Alt_5_Routes_DZ_201909\Alt_Route_Putnam_Station_9A_DZ_Mapset.mxd

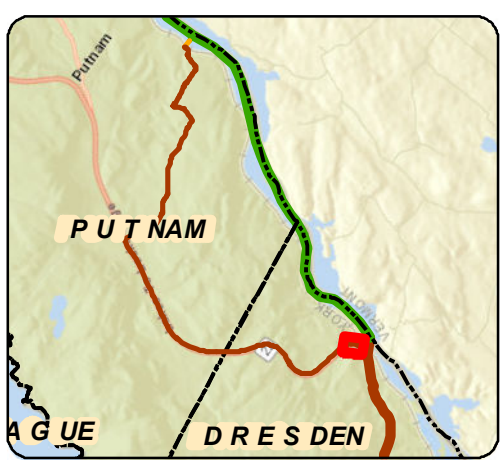

LEGEND

- 111.8 Certified Milepost - Tenths
- 135 Certified Milepost
- 111.8 Preferred Alternative Milepost - Tenths
- 135 Preferred Alternative Milepost
- Terrestrial Route HVDC
- Submarine Route HVDC
- Terrestrial Route HVAC
- Preliminary HDD Locations
- Preliminary Pipe Bridge Location
- Road Name
- Railroad ROW
- Road ROW
- Deviation Zone
- Deviation Zone Outside ROW
- Preferred Alternative Deviation Zone
- Preferred Alternative Deviation Zone Outside ROW
- Town Boundary
- Village Boundary
- Contour-2'
- State Park (OPRHP)
- TOWN NAME
- Village Name

Transmission Developers Inc.

Champlain Hudson Power Express Project

Champlain Hudson Power Express Inc.

Terrestrial Route: Deviation Zone

Putnam Station Preferred Alternative

Sheet 29 of 30

Prepared by: AECOM 11/7/2019

DATA SOURCES: ESRI, NETWORK MAPPING 2010, NYSDOT, OPRHP, TDI, TRC

Y:\Projects\CHPE I\Route\Consensus_Alternative_Routes\MXD\Alt_5_Routes_DZ_201909\Alt_Route_Putnam_Station_9A_DZ_Mapset.mxd

Transmission Developers Inc.

A Blackstone Portfolio Company

APPENDIX C

Location of Facilities on Aerial Photography

2 of 7

101.5

7.4

101.6

DRESDEN

7.5

101.7

Lakes To Locks Page

Dresden Rd

Pit Rd

St Lawrence and Hudson

Dresden

Station Rd

Putnam Way

Peach Way

0 200

Feet

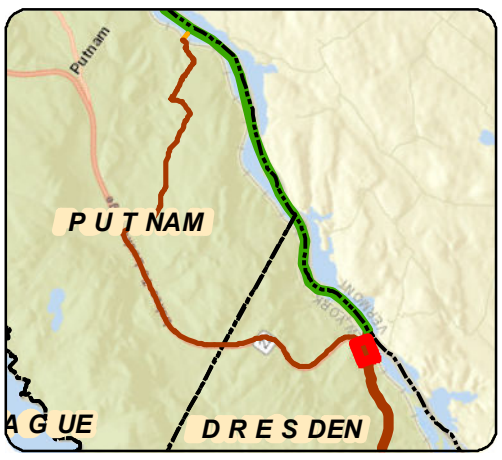

LEGEND

- Certified Milepost - Tenths
- Certified Milepost
- Preferred Alternative Milepost - Tenths
- Preferred Alternative Milepost
- Terrestrial Route HVDC
- Submarine Route HVDC
- Terrestrial Route HVAC
- Preliminary HDD Locations
- Preliminary Pipe Bridge Location
- Road Name
- Railroad ROW
- Road ROW
- Deviation Zone
- Deviation Zone Outside ROW
- Preferred Alternative Deviation Zone
- Preferred Alternative Deviation Zone Outside ROW
- Town Boundary
- Village Boundary
- Contour-2'
- State Park (OPRHP)
- TOWN NAME
- Village Name

Transmission Developers Inc.

Champlain Hudson Power Express Project

Champlain Hudson Power Express Inc.

Terrestrial Route: Deviation Zone

Putnam Station Preferred Alternative

Sheet 30 of 30

Prepared by: AECOM 11/7/2019

DATA SOURCES: ESRI, NETWORK MAPPING 2010, NYSDOT, OPRHP, TDI, TRC

Y:\Projects\CHPE\Route\Consensus_Alternative_Routes\MXD\Alt_5_Routes_DZ_201909\Alt_Route_Putnam_Station_9A_DZ_Mapset.mxd

117.6
0
117.7
0.1
WHITEHALL
N Old Route Four
117.8
0.2
N Old Route Four
FORT ANN
0
200
Feet
Van Tassel Ln

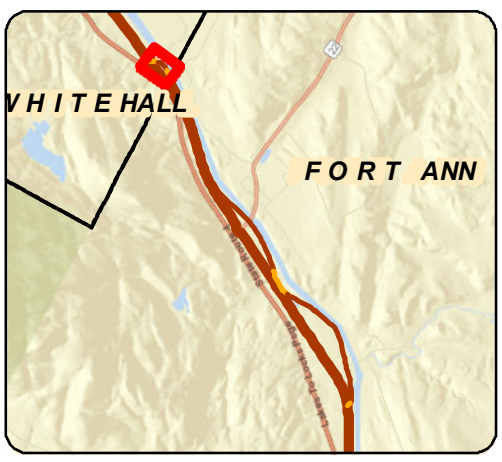

LEGEND

- 111.8 Certified Milepost- Tenths
- 135 Certified Milepost
- 111.8 Preferred Alternative Milepost - Tenths
- 135 Preferred Alternative Milepost
- Terrestrial Route HVDC
- Submarine Route HVDC
- Terrestrial Route HVAC
- Preliminary HDD Locations
- Preliminary Pipe Bridge Location
- Road Name
- Railroad ROW
- Road ROW
- Deviation Zone
- Deviation Zone Outside ROW
- Preferred Alternative Deviation Zone
- Preferred Alternative Deviation Zone Outside ROW
- Town Boundary
- Village Boundary
- Contour-2'
- State Park (OPRHP)
- TOWN NAME
- Village Name

Transmission Developers Inc.

Champlain Hudson Power Express Project

Champlain Hudson Power Express Inc.

Terrestrial Route: Deviation Zone

Fort Ann Preferred Alternative

Sheet 1 of 14

Prepared by: AECOM 11/7/2019

DATA SOURCES: ESRI, NETWORK MAPPING 2010, NYSDOT, OPRHP, TDI, TRC

Y:\Projects\CHPE\Route\Consensus_Alternative_Routes\MXD\Alt_5_Routes_DZ_201909\Alt_Route_Fort_Ann_Bypass_7A_DZ_Mapset.mxd

WHITEHALL

FORT ANN

0.3

0.4

117.9

118

N Old Route Four

St Lawrence and Hudson

0 200 Feet

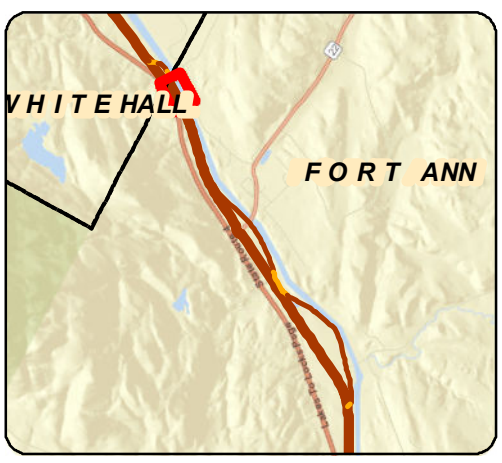

LEGEND

- 111.8 Certified Milepost- Tenths
- 135 Certified Milepost
- 111.8 Preferred Alternative Milepost - Tenths
- 135 Preferred Alternative Milepost
- Terrestrial Route HVDC
- Submarine Route HVDC
- Terrestrial Route HVAC
- Preliminary HDD Locations
- Preliminary Pipe Bridge Location
- Road Name
- Railroad ROW
- Road ROW
- Deviation Zone
- Deviation Zone Outside ROW
- Preferred Alternative Deviation Zone
- Preferred Alternative Deviation Zone Outside ROW
- Town Boundary
- Village Boundary
- Contour-2'
- State Park (OPRHP)
- TOWN NAME
- Village Name

Transmission Developers Inc.

Champlain Hudson Power Express Project

Champlain Hudson Power Express Inc.

Terrestrial Route: Deviation Zone

Fort Ann Preferred Alternative

Sheet 2 of 14

Prepared by: AECOM 11/7/2019

DATA SOURCES: ESRI, NETWORK MAPPING 2010, NYSDOT, OPRHP, TDI, TRC

Y:\Projects\CHPE\Route\Consensus_Alternative_Routes\MXD\Alt_5_Routes_DZ_201909\Alt_Route_Fort_Ann_Bypass_7A_DZ_Mapset.mxd

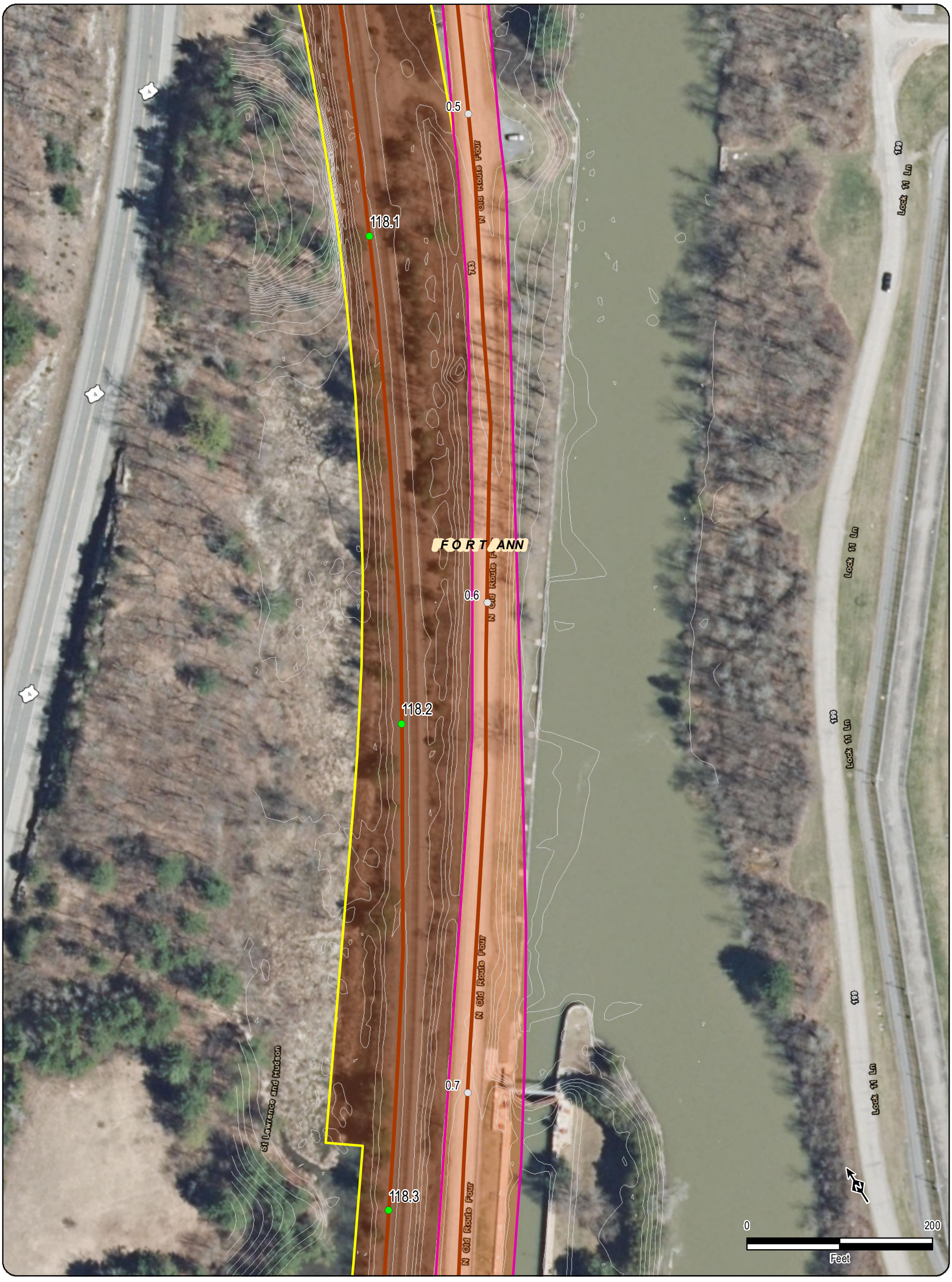

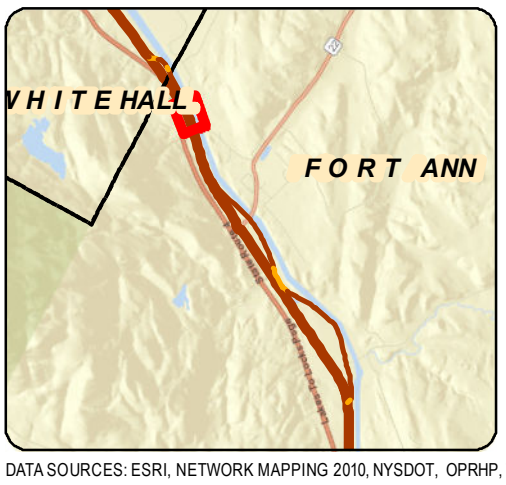

LEGEND

- 111.8 Certified Milepost- Tenths
- 135 Certified Milepost
- 111.8 Preferred Alternative Milepost - Tenths
- 135 Preferred Alternative Milepost
- Terrestrial Route HVDC
- Submarine Route HVDC
- Terrestrial Route HVAC
- Preliminary HDD Locations
- Preliminary Pipe Bridge Location
- Road Name
- Railroad ROW
- Road ROW
- Deviation Zone
- Deviation Zone Outside ROW
- Preferred Alternative Deviation Zone
- Preferred Alternative Deviation Zone Outside ROW
- Town Boundary
- Village Boundary
- Contour-2'
- State Park (OPRHP)
- TOWN NAME
- Village Name

Transmission Developers Inc.

Champlain Hudson Power Express Project

Champlain Hudson Power Express Inc.

Terrestrial Route: Deviation Zone

Fort Ann Preferred Alternative

Sheet 3 of 14

Prepared by: AECOM 11/7/2019

DATA SOURCES: ESRI, NETWORK MAPPING 2010, NYSDOT, OPRHP, TDI, TRC

Y:\Projects\CHPE\Route\Consensus_Alternative_Routes\MXD\Alt_5_Routes_DZ_201909\Alt_Route_Fort_Ann_Bypass_7A_DZ_Mapset.mxd

118.3
N Old Route
St Lawrence and Hudson
0.8
N Old Route Four
118.4
FORT ANN
N Old Route Four
0.9
118.5
N Old Route Four
0
200
Feet

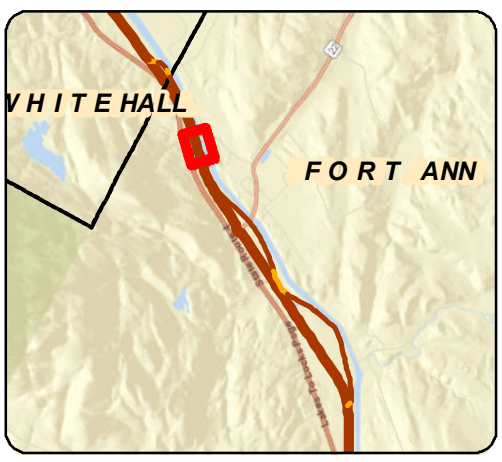

LEGEND

- 111.8 Certified Milepost- Tenths
- 135 Certified Milepost
- 111.8 Preferred Alternative Milepost - Tenths
- 135 Preferred Alternative Milepost
- Terrestrial Route HVDC
- Submarine Route HVDC
- Terrestrial Route HVAC
- Preliminary HDD Locations
- Preliminary Pipe Bridge Location
- Road Name
- Railroad ROW
- Road ROW
- Deviation Zone
- Deviation Zone Outside ROW
- Preferred Alternative Deviation Zone
- Preferred Alternative Deviation Zone Outside ROW
- Town Boundary
- Village Boundary
- Contour-2'
- State Park (OPRHP)
- TOWN NAME
- Village Name

Transmission Developers Inc.

Champlain Hudson Power Express Project

Champlain Hudson Power Express Inc.

Terrestrial Route: Deviation Zone

Fort Ann Preferred Alternative

Sheet 4 of 14

Prepared by: AECOM 11/7/2019

DATA SOURCES: ESRI, NETWORK MAPPING 2010, NYSDOT, OPRHP, TDI, TRC

Y:\Projects\CHPEI\Route\Consensus_Alternative_Routes\MXD\Alt_5_Routes_DZ_201909\Alt_Route_Fort_Ann_Bypass_7A_DZ_Mapset.mxd

N Old Route Four

1

118.6

FORT ANN

1.1

118.7

1.2

118.8

0 200
Feet

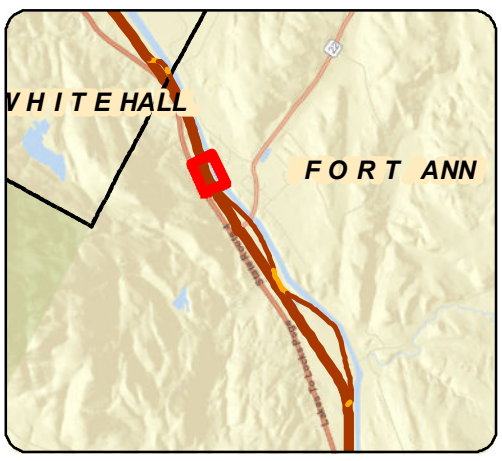

LEGEND

- 111.8 Certified Milepost- Tenths
- 135 Certified Milepost
- 111.8 Preferred Alternative Milepost - Tenths
- 135 Preferred Alternative Milepost
- Terrestrial Route HVDC
- Submarine Route HVDC
- Terrestrial Route HVAC
- Preliminary HDD Locations
- Preliminary Pipe Bridge Location
- Road Name
- Railroad ROW
- Road ROW
- Deviation Zone
- Deviation Zone Outside ROW
- Preferred Alternative Deviation Zone
- Preferred Alternative Deviation Zone Outside ROW
- Town Boundary
- Village Boundary
- Contour-2'
- State Park (OPRHP)
- TOWN NAME
- Village Name

Transmission Developers Inc.

Champlain Hudson Power Express Project

Champlain Hudson Power Express Inc.

Terrestrial Route: Deviation Zone

Fort Ann Preferred Alternative

Sheet 5 of 14

Prepared by: AECOM 11/7/2019

DATA SOURCES: ESRI, NETWORK MAPPING 2010, NYSDOT, OPRHP, TDI, TRC

Y:\Projects\CHPE\Route\Consensus_Alternative_Routes\MXD\Alt_5_Routes_DZ_201909\Alt_Route_Fort_Ann_Bypass_7A_DZ_Mapset.mxd

118.8
118.9
119
1.3
1.4
N Old Route Four
FORT ANN
0
200
Feet

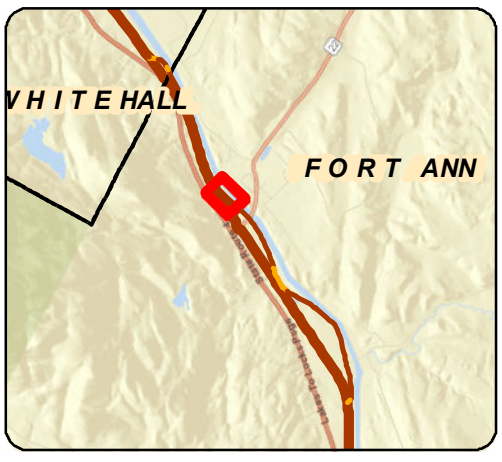

LEGEND

- 111.8 Certified Milepost- Tenths
- 135 Certified Milepost
- 111.8 Preferred Alternative Milepost - Tenths
- 135 Preferred Alternative Milepost
- Terrestrial Route HVDC
- Submarine Route HVDC
- Terrestrial Route HVAC
- Preliminary HDD Locations
- Preliminary Pipe Bridge Location
- Road Name
- Railroad ROW
- Road ROW
- Deviation Zone
- Deviation Zone Outside ROW
- Preferred Alternative Deviation Zone
- Preferred Alternative Deviation Zone Outside ROW
- Town Boundary
- Village Boundary
- Contour-2'
- State Park (OPRHP)
- TOWN NAME
- Village Name

Transmission Developers Inc.

Champlain Hudson Power Express Project

Champlain Hudson Power Express Inc.

Terrestrial Route: Deviation Zone

Fort Ann Preferred Alternative

Sheet 6 of 14

Prepared by: AECOM 11/7/2019

DATA SOURCES: ESRI, NETWORK MAPPING 2010, NYSDOT, OPRHP, TDI, TRC

Y:\Projects\CHPE\Route\Consensus_Alternative_Routes\MXD\Alt_5_Routes_DZ_201909\Alt_Route_Fort_Ann_Bypass_7A_DZ_Mapset.mxd

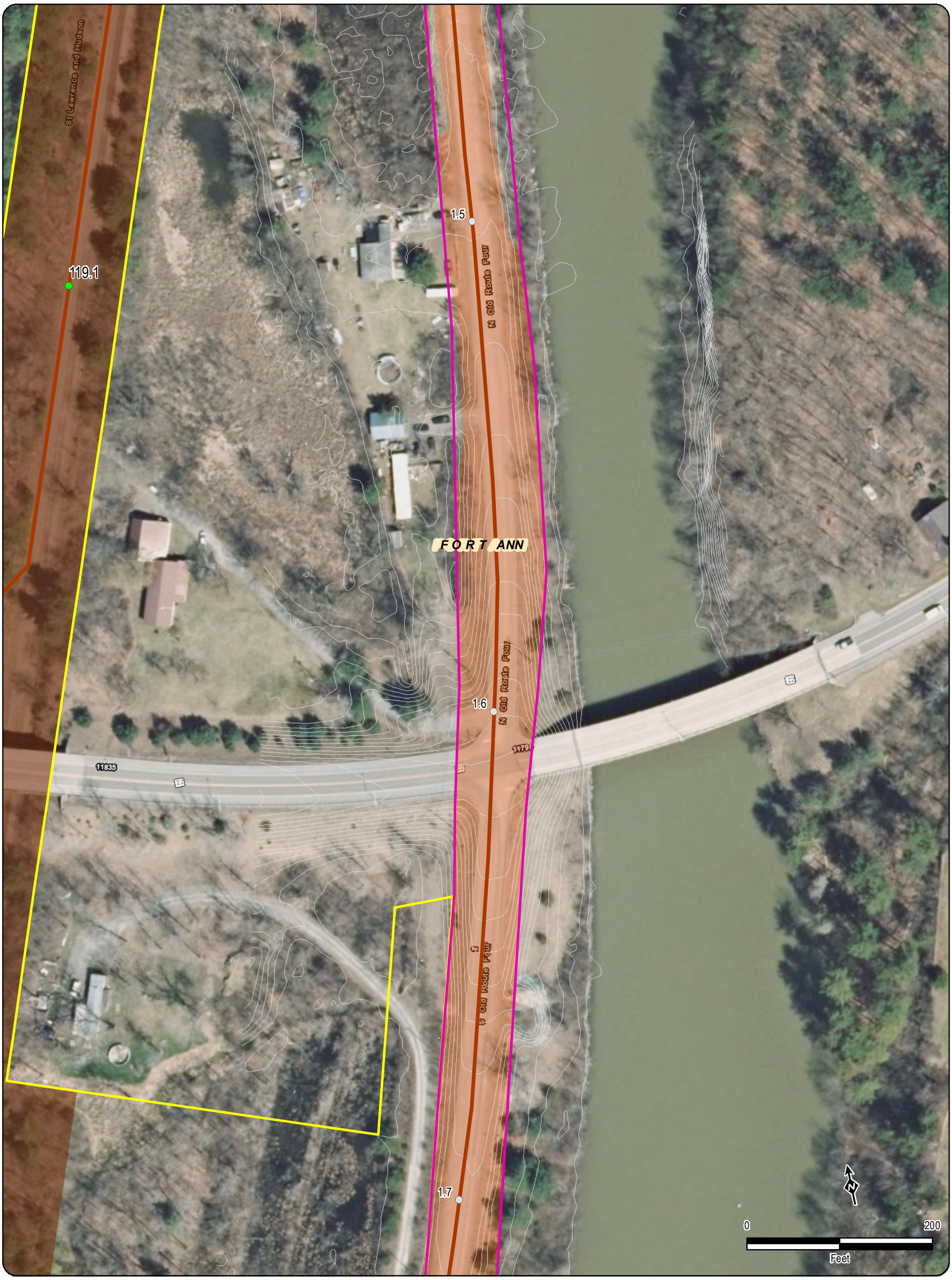

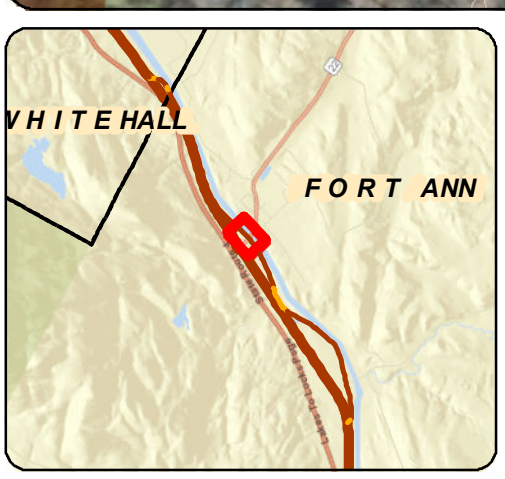

LEGEND

- 111.8 Certified Milepost- Tenths
- 135 Certified Milepost
- 111.8 Preferred Alternative Milepost - Tenths
- 135 Preferred Alternative Milepost
- Terrestrial Route HVDC
- Submarine Route HVDC
- Terrestrial Route HVAC
- Preliminary HDD Locations
- Preliminary Pipe Bridge Location
- Road Name
- Railroad ROW
- Road ROW
- Deviation Zone
- Deviation Zone Outside ROW
- Preferred Alternative Deviation Zone
- Preferred Alternative Deviation Zone Outside ROW
- Town Boundary
- Village Boundary
- Contour-2'
- State Park (OPRHP)
- TOWN NAME
- Village Name

Transmission Developers Inc.

Champlain Hudson Power Express Project

Champlain Hudson Power Express Inc.

Terrestrial Route: Deviation Zone

Fort Ann Preferred Alternative

Sheet 7 of 14

Prepared by: AECOM 11/7/2019

DATA SOURCES: ESRI, NETWORK MAPPING 2010, NYSDOT, OPRHP, TDI, TRC

Y:\Projects\CHPE\Route\Consensus_Alternative_Routes\MXD\Alt_5_Routes_DZ_201909\Alt_Route_Fort_Ann_Bypass_7A_DZ_Mapset.mxd

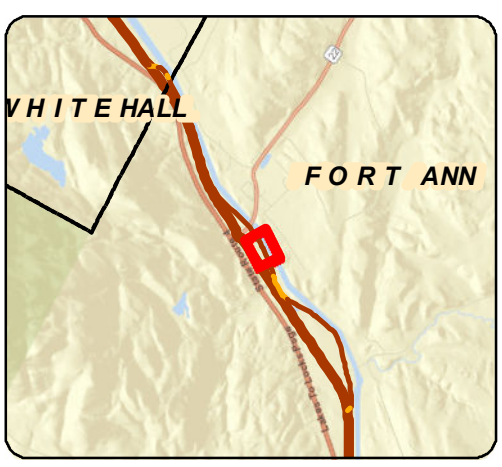

LEGEND

- 111.8 Certified Milepost- Tenths
- 135 Certified Milepost
- 111.8 Preferred Alternative Milepost - Tenths
- 135 Preferred Alternative Milepost
- Terrestrial Route HVDC
- Submarine Route HVDC
- Terrestrial Route HVAC
- Preliminary HDD Locations
- Preliminary Pipe Bridge Location
- Road Name
- Railroad ROW
- Road ROW
- Deviation Zone
- Deviation Zone Outside ROW
- Preferred Alternative Deviation Zone
- Preferred Alternative Deviation Zone Outside ROW
- Town Boundary
- Village Boundary
- Contour-2'
- State Park (OPRHP)
- TOWN NAME
- Village Name

Transmission Developers Inc.

Champlain Hudson Power Express Project

Champlain Hudson Power Express Inc.

Terrestrial Route: Deviation Zone

Fort Ann Preferred Alternative

Sheet 8 of 14

Prepared by: AECOM 11/7/2019

DATA SOURCES: ESRI, NETWORK MAPPING 2010, NYSDOT, OPRHP, TDI, TRC

Y:\Projects\CHPE\Route\Consensus_Alternative_Routes\MXD\Alt_5_Routes_DZ_201909\Alt_Route_Fort_Ann_Bypass_7A_DZ_Mapset.mxd

119.6
119.7
2.1
2.2
FORT ANN
S Old Route Four
0
200
Feet

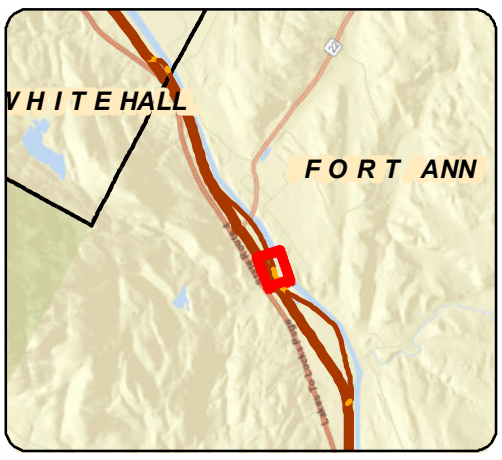

LEGEND

- 111.8 Certified Milepost- Tenths
- 135 Certified Milepost
- 111.8 Preferred Alternative Milepost - Tenths
- 135 Preferred Alternative Milepost
- Terrestrial Route HVDC
- Submarine Route HVDC
- Terrestrial Route HVAC
- Preliminary HDD Locations
- Preliminary Pipe Bridge Location
- Road Name
- Railroad ROW
- Road ROW
- Deviation Zone
- Deviation Zone Outside ROW
- Preferred Alternative Deviation Zone
- Preferred Alternative Deviation Zone Outside ROW
- Town Boundary
- Village Boundary
- Contour-2'
- State Park (OPRHP)
- TOWN NAME
- Village Name

Transmission Developers Inc.

Champlain Hudson Power Express Project

Champlain Hudson Power Express Inc.

Terrestrial Route: Deviation Zone

Fort Ann Preferred Alternative

Sheet 9 of 14

Prepared by: AECOM 11/7/2019

DATA SOURCES: ESRI, NETWORK MAPPING 2010, NYSDOT, OPRHP, TDI, TRC

Y:\Projects\CHPEI\Route\Consensus_Alternative_Routes\MXD\Alt_5_Routes_DZ_201909\Alt_Route_Fort_Ann_Bypass_7A_DZ_Mapset.mxd

119.8
2.2
St Lawrence and Hudson
119.9
2.3
FORT ANN
South Road
120
2.4
0
200
Feet

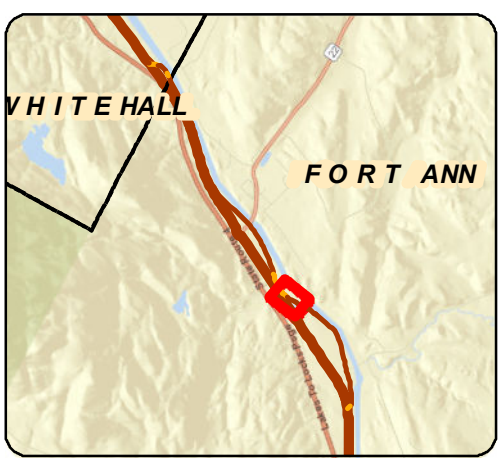

LEGEND

- 111.8 Certified Milepost- Tenths
- 135 Certified Milepost
- 111.8 Preferred Alternative Milepost - Tenths
- 135 Preferred Alternative Milepost
- Terrestrial Route HVDC
- Submarine Route HVDC
- Terrestrial Route HVAC
- Preliminary HDD Locations
- Preliminary Pipe Bridge Location
- Road Name
- Railroad ROW
- Road ROW
- Deviation Zone
- Deviation Zone Outside ROW
- Preferred Alternative Deviation Zone
- Preferred Alternative Deviation Zone Outside ROW
- Town Boundary
- Village Boundary
- Contour-2'
- State Park (OPRHP)
- TOWN NAME
- Village Name

Transmission Developers Inc.

Champlain Hudson Power Express Project

Champlain Hudson Power Express Inc.

Terrestrial Route: Deviation Zone

Fort Ann Preferred Alternative

Sheet 10 of 14

Prepared by: AECOM 11/7/2019

DATA SOURCES: ESRI, NETWORK MAPPING 2010, NYSDOT, OPRHP, TDI, TRC

Y:\Projects\CHPE\Route\Consensus_Alternative_Routes\MXD\Alt_5_Routes_DZ_201909\Alt_Route_Fort_Ann_Bypass_7A_DZ_Mapset.mxd

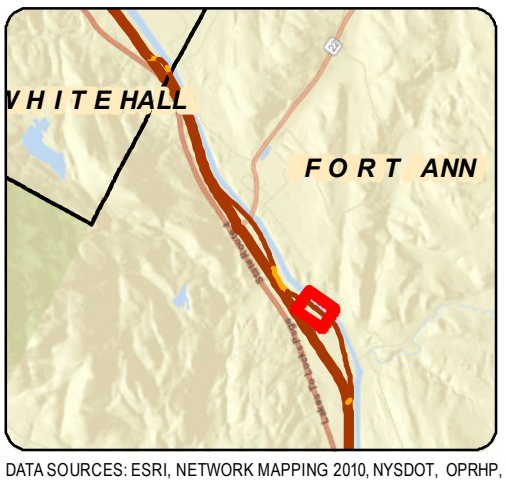

LEGEND

- 111.8 Certified Milepost- Tenths
- 135 Certified Milepost
- 111.8 Preferred Alternative Milepost - Tenths
- 135 Preferred Alternative Milepost
- Terrestrial Route HVDC
- Submarine Route HVDC
- Terrestrial Route HVAC
- Preliminary HDD Locations
- Preliminary Pipe Bridge Location
- Road Name
- Railroad ROW
- Road ROW
- Deviation Zone
- Deviation Zone Outside ROW
- Preferred Alternative Deviation Zone
- Preferred Alternative Deviation Zone Outside ROW
- Town Boundary
- Village Boundary
- Contour-2'
- State Park (OPRHP)
- TOWN NAME
- Village Name

Transmission Developers Inc.

Champlain Hudson Power Express Project

Champlain Hudson Power Express Inc.

Terrestrial Route: Deviation Zone

Fort Ann Preferred Alternative

Sheet 11 of 14

Prepared by: AECOM 11/7/2019

DATA SOURCES: ESRI, NETWORK MAPPING 2010, NYSDOT, OPRHP, TDI, TRC

Y:\Projects\CHPE\Route\Consensus_Alternative_Routes\MXD\Alt_5_Routes_DZ_201909\Alt_Route_Fort_Ann_Bypass_7A_DZ_Mapset.mxd

2.7

S Old Route Four

2.8

FORT ANN

S Old Route Four

2.9

S Old Route Four

0 200
Feet

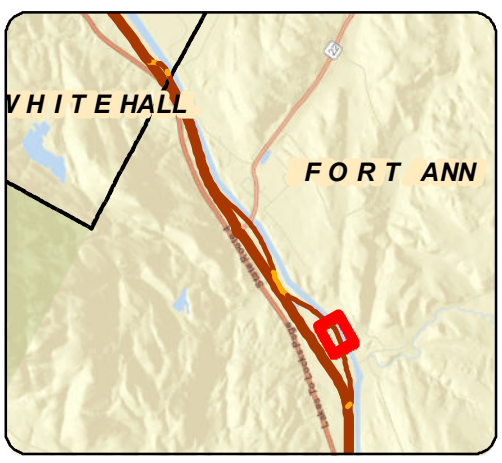

LEGEND

- 111.8 Certified Milepost- Tenths
- 135 Certified Milepost
- 111.8 Preferred Alternative Milepost - Tenths
- 135 Preferred Alternative Milepost
- Terrestrial Route HVDC
- Submarine Route HVDC
- Terrestrial Route HVAC
- Preliminary HDD Locations
- Preliminary Pipe Bridge Location
- Road Name
- Railroad ROW
- Road ROW
- Deviation Zone
- Deviation Zone Outside ROW
- Preferred Alternative Deviation Zone
- Preferred Alternative Deviation Zone Outside ROW
- Town Boundary
- Village Boundary
- Contour-2'
- State Park (OPRHP)
- TOWN NAME
- Village Name

Transmission Developers Inc.

Champlain Hudson Power Express Project

Champlain Hudson Power Express Inc.

Terrestrial Route: Deviation Zone

Fort Ann Preferred Alternative

Sheet 12 of 14

Prepared by: AECOM 11/7/2019

DATA SOURCES: ESRI, NETWORK MAPPING 2010, NYSDOT, OPRHP, TDI, TRC

Y:\Projects\CHPE\Route\Consensus_Alternative_Routes\MXD\Alt_5_Routes_DZ_201909\Alt_Route_Fort_Ann_Bypass_7A_DZ_Mapset.mxd

S Old Route Four

3

FORT ANN

3.1

2

Deweys Bridge Rd

300

S Old Route Four

3.2

2

0 200

Feet

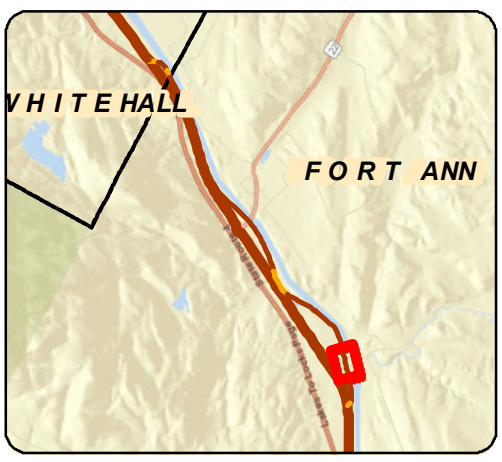

LEGEND

- 111.8 Certified Milepost- Tenths
- 135 Certified Milepost
- 111.8 Preferred Alternative Milepost - Tenths
- 135 Preferred Alternative Milepost
- Terrestrial Route HVDC
- Submarine Route HVDC
- Terrestrial Route HVAC
- Preliminary HDD Locations
- Preliminary Pipe Bridge Location
- Road Name
- Railroad ROW
- Road ROW
- Deviation Zone
- Deviation Zone Outside ROW
- Preferred Alternative Deviation Zone
- Preferred Alternative Deviation Zone Outside ROW
- Town Boundary
- Village Boundary
- Contour-2'
- State Park (OPRHP)
- TOWN NAME
- Village Name

Transmission Developers Inc.

Champlain Hudson Power Express Project

Champlain Hudson Power Express Inc.

Terrestrial Route: Deviation Zone

Fort Ann Preferred Alternative

Sheet 13 of 14

Prepared by: AECOM 11/7/2019

DATA SOURCES: ESRI, NETWORK MAPPING 2010, NYSDOT, OPRHP, TDI, TRC

Y:\Projects\CHPE\Route\Consensus_Alternative_Routes\MXD\Alt_5_Routes_DZ_201909\Alt_Route_Fort_Ann_Bypass_7A_DZ_Mapset.mxd

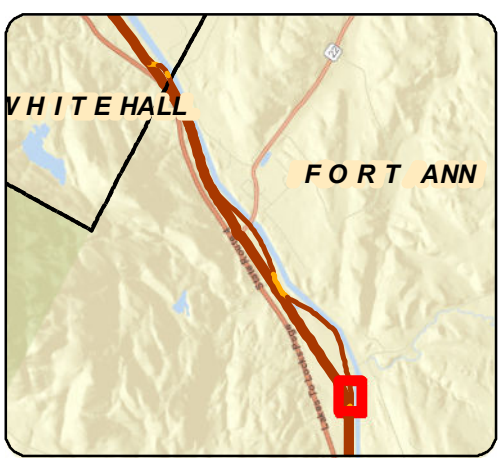

LEGEND

- 111.8 Certified Milepost- Tenths
- 135 Certified Milepost
- 111.8 Preferred Alternative Milepost - Tenths
- 135 Preferred Alternative Milepost
- Terrestrial Route HVDC
- Submarine Route HVDC
- Terrestrial Route HVAC
- Preliminary HDD Locations
- Preliminary Pipe Bridge Location
- Road Name
- Railroad ROW
- Road ROW
- Deviation Zone
- Deviation Zone Outside ROW
- Preferred Alternative Deviation Zone
- Preferred Alternative Deviation Zone Outside ROW
- Town Boundary
- Village Boundary
- Contour-2'
- State Park (OPRHP)
- TOWN NAME
- Village Name

Transmission Developers Inc.

Champlain Hudson Power Express Project

Champlain Hudson Power Express Inc.

Terrestrial Route: Deviation Zone

Fort Ann Preferred Alternative

Sheet 14 of 14

Prepared by: AECOM 11/7/2019

DATA SOURCES: ESRI, NETWORK MAPPING 2010, NYSDOT, OPRHP, TDI, TRC

Y:\Projects\CHPE\Route\Consensus_Alternative_Routes\MXD\Alt_5_Routes_DZ_201909\Alt_Route_Fort_Ann_Bypass_7A_DZ_Mapset.mxd

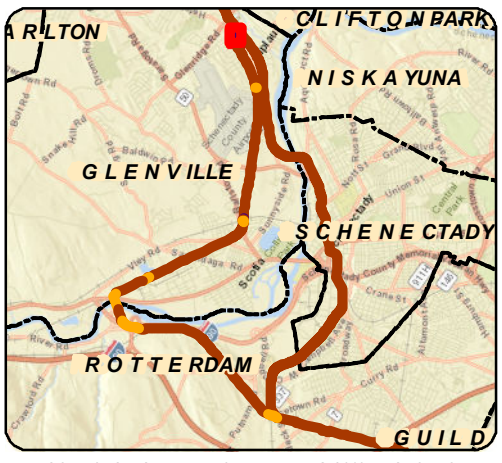

LEGEND

- 111.8 Certified Milepost - Tenths
- 135 Certified Milepost
- 111.8 Preferred Alternative Milepost - Tenths
- 135 Preferred Alternative Milepost
- Terrestrial Route HVDC
- Submarine Route HVDC
- Terrestrial Route HVAC
- Preliminary HDD Locations
- Preliminary Pipe Bridge Location
- Road Name
- Railroad ROW
- Road ROW
- Deviation Zone
- Deviation Zone Outside ROW
- Preferred Alternative Deviation Zone
- Preferred Alternative Deviation Zone Outside ROW
- Town Boundary
- Village Boundary
- Contour-2'
- State Park (OPRHP)
- TOWN NAME
- Village Name

Transmission Developers Inc.

Champlain Hudson Power Express Project

Champlain Hudson Power Express Inc.

Terrestrial Route: Deviation Zone

Schenectady Preferred Alternative

Sheet 1 of 40

Prepared by: AECOM 11/7/2019

DATA SOURCES: ESRI, NETWORK MAPPING 2010, NYSDOT, OPRHP, TDI, TRC

Y:\Projects\CHPE\Route\Consensus_Alternative_Routes\MXD\Alt_5_Routes_DZ_201909\Alt_Route_Schenectady_2C1_DZ_Mapset.mxd

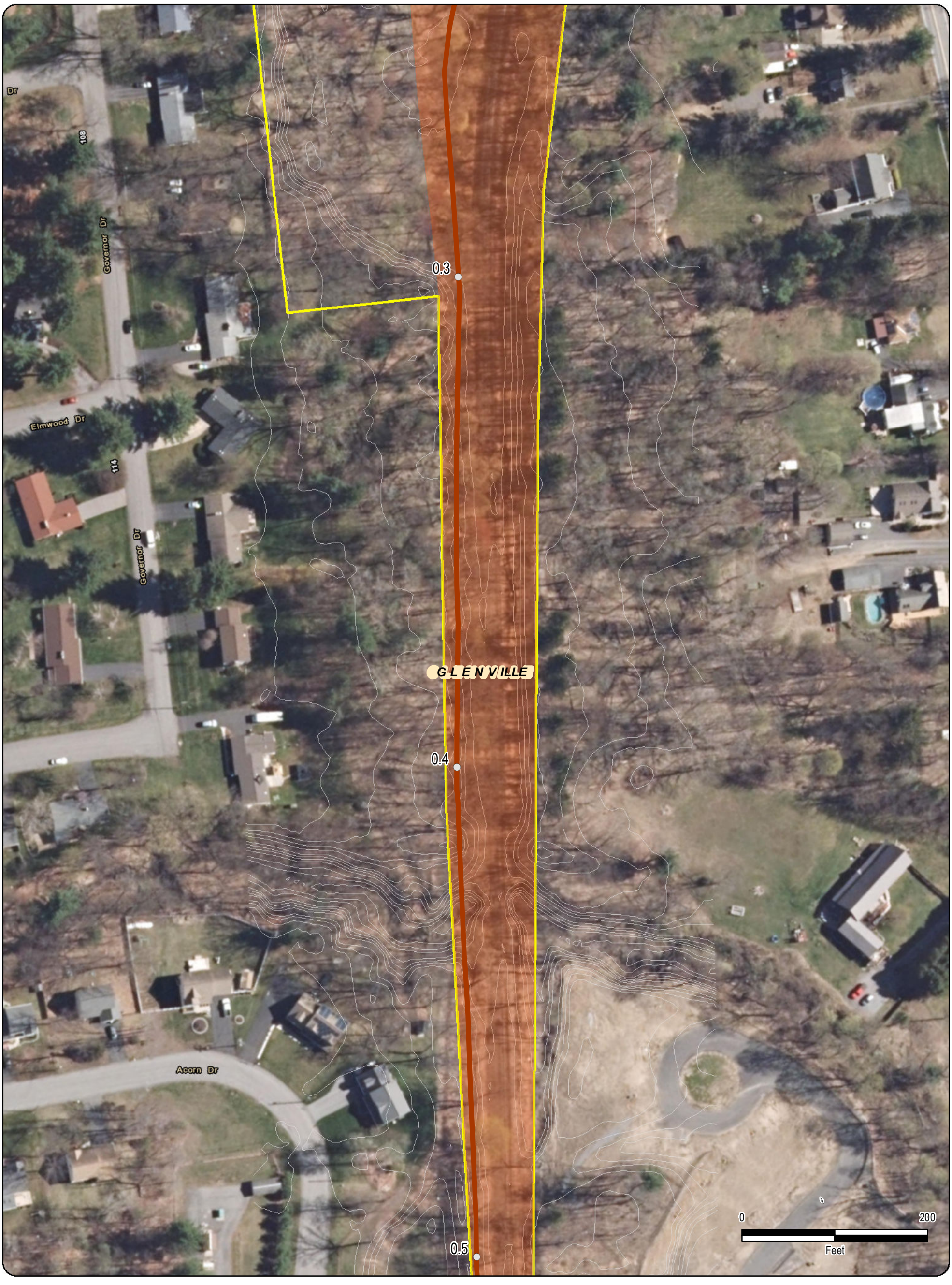

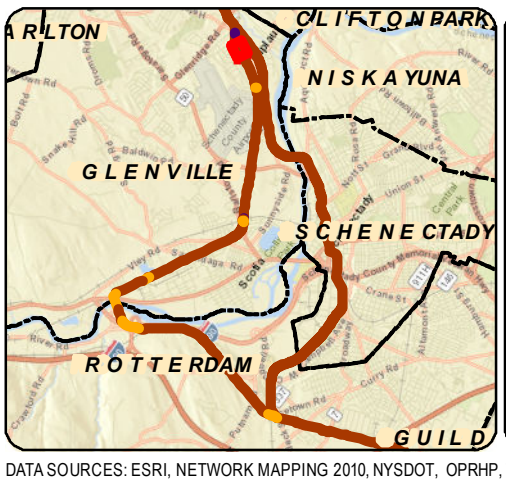

LEGEND

- 111.8 Certified Milepost - Tenths
- 135 Certified Milepost
- 111.8 Preferred Alternative Milepost - Tenths
- 135 Preferred Alternative Milepost
- Terrestrial Route HVDC
- Submarine Route HVDC
- Terrestrial Route HVAC
- Preliminary HDD Locations
- Preliminary Pipe Bridge Location
- Road Name
- Railroad ROW
- Road ROW
- Deviation Zone
- Deviation Zone Outside ROW
- Preferred Alternative Deviation Zone
- Preferred Alternative Deviation Zone Outside ROW
- Town Boundary
- Village Boundary
- Contour-2'
- State Park (OPRHP)
- TOWN NAME
- Village Name

Transmission Developers Inc.

Champlain Hudson Power Express Project

Champlain Hudson Power Express Inc.

Terrestrial Route: Deviation Zone

Schenectady Preferred Alternative

Sheet 2 of 40

Prepared by: AECOM 11/7/2019

DATA SOURCES: ESRI, NETWORK MAPPING 2010, NYSDOT, OPRHP, TDI, TRC

Y:\Projects\CHPE\Route\Consensus_Alternative_Routes\MXD\Alt_5_Routes_DZ_201909\Alt_Route_Schnectady_2C1_DZ_Mapset.mxd

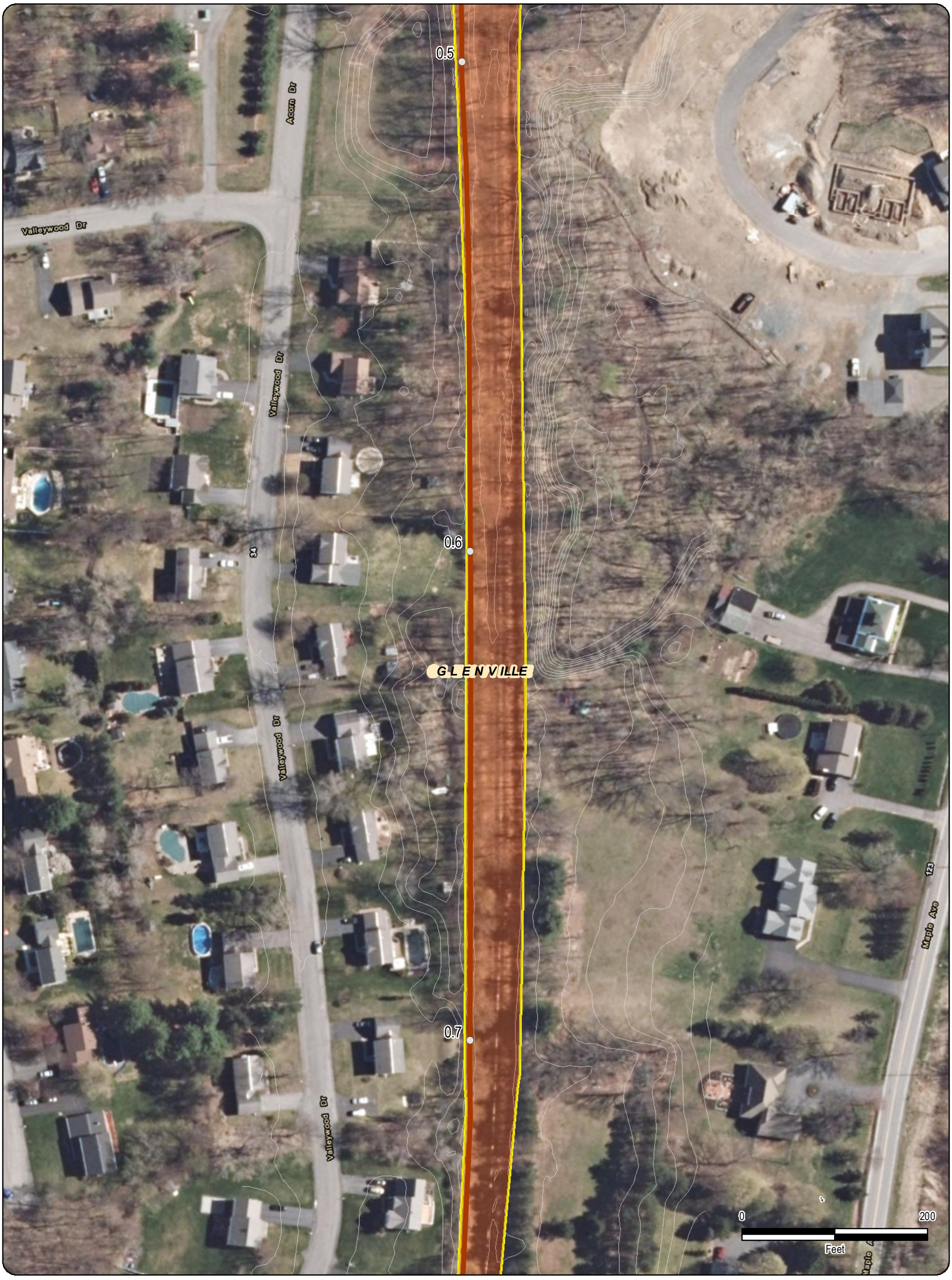

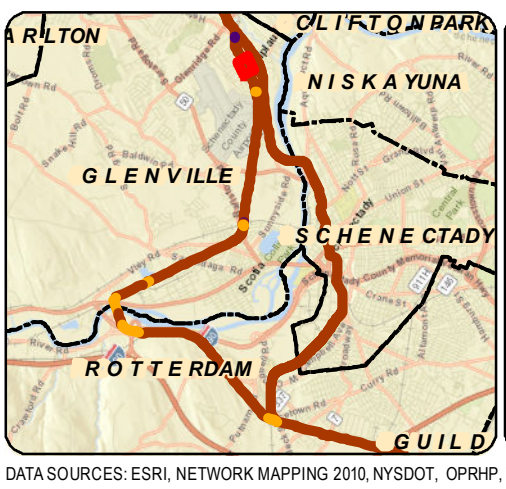

LEGEND

- 111.8 Certified Milepost - Tenths
- 135 Certified Milepost
- 111.8 Preferred Alternative Milepost - Tenths
- 135 Preferred Alternative Milepost
- Terrestrial Route HVDC
- Submarine Route HVDC
- Terrestrial Route HVAC
- Preliminary HDD Locations
- Preliminary Pipe Bridge Location
- Road Name
- Railroad ROW
- Road ROW
- Deviation Zone
- Deviation Zone Outside ROW
- Preferred Alternative Deviation Zone
- Preferred Alternative Deviation Zone Outside ROW
- Town Boundary
- Village Boundary
- Contour-2'
- State Park (OPRHP)
- TOWN NAME
- Village Name

Transmission Developers Inc.

Champlain Hudson Power Express Project

Champlain Hudson Power Express Inc.

Terrestrial Route: Deviation Zone

Schenectady Preferred Alternative

Sheet 3 of 40

Prepared by: AECOM 11/7/2019

DATA SOURCES: ESRI, NETWORK MAPPING 2010, NYSDOT, OPRHP, TDI, TRC

Y:\Projects\CHPE\Route\Consensus_Alternative_Routes\MXD\Alt_5_Routes_DZ_201909\Alt_Route_Schnectady_2C1_DZ_Mapset.mxd

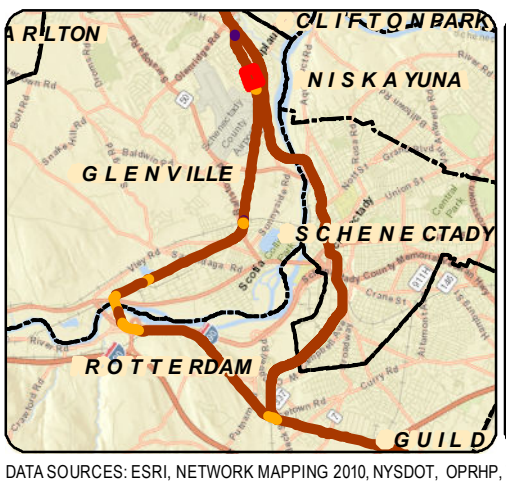

LEGEND

- 111.8 Certified Milepost - Tenths
- 135 Certified Milepost
- 111.8 Preferred Alternative Milepost - Tenths
- 135 Preferred Alternative Milepost
- Terrestrial Route HVDC
- Submarine Route HVDC
- Terrestrial Route HVAC
- Preliminary HDD Locations
- Preliminary Pipe Bridge Location
- Road Name
- Railroad ROW
- Road ROW
- Deviation Zone
- Deviation Zone Outside ROW
- Preferred Alternative Deviation Zone
- Preferred Alternative Deviation Zone Outside ROW
- Town Boundary
- Village Boundary
- Contour-2'
- State Park (OPRHP)
- TOWN NAME
- Village Name

Transmission Developers Inc.

Champlain Hudson Power Express Project

Champlain Hudson Power Express Inc.

Terrestrial Route: Deviation Zone

Schenectady Preferred Alternative

Sheet 4 of 40

Prepared by: AECOM 11/7/2019

DATA SOURCES: ESRI, NETWORK MAPPING 2010, NYSDOT, OPRHP, TDI, TRC

Y:\Projects\CHPE\Route\Consensus_Alternative_Routes\MXD\Alt_5_Routes_DZ_201909\Alt_Route_Schnectady_2C1_DZ_Mapset.mxd

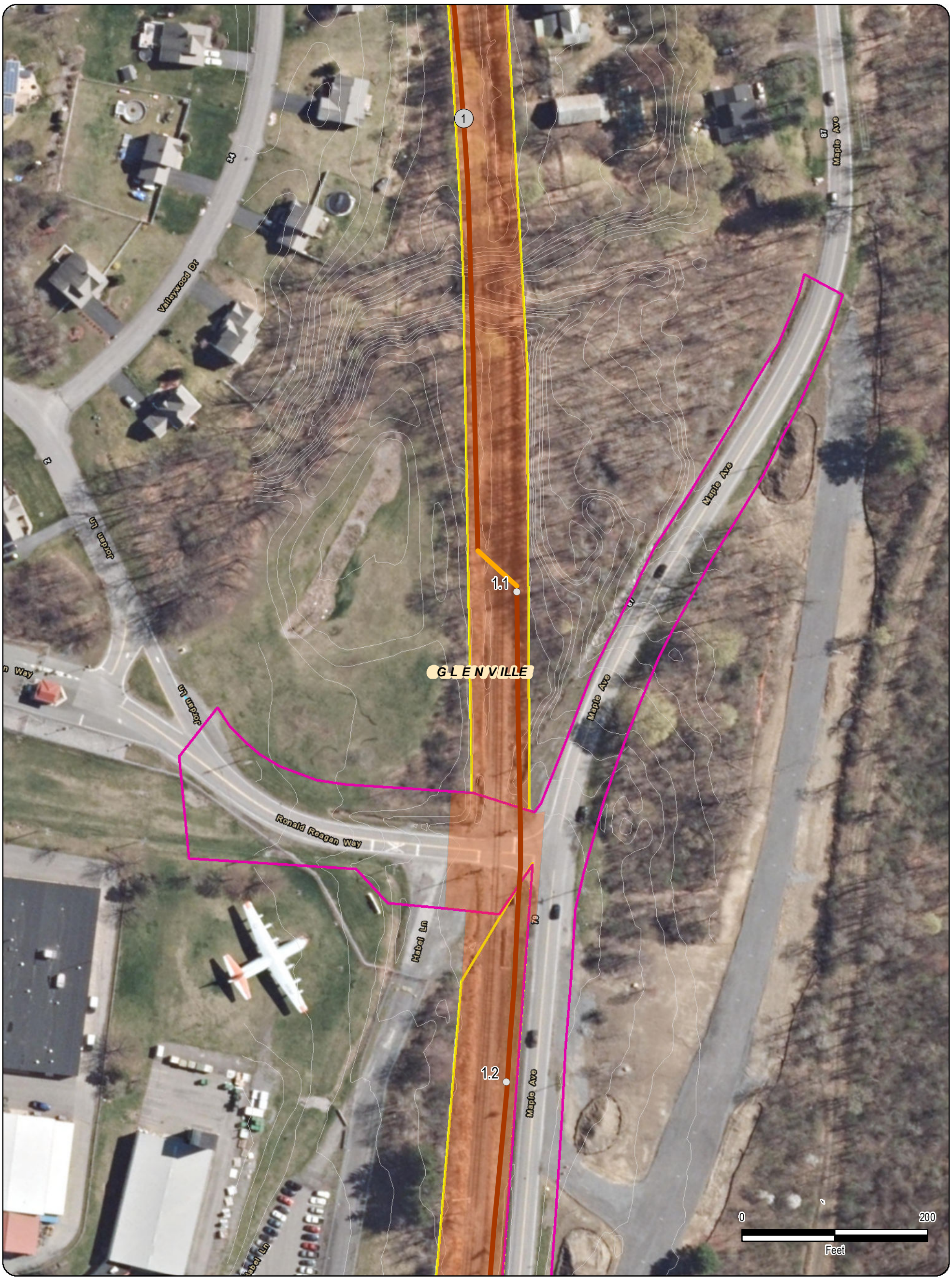

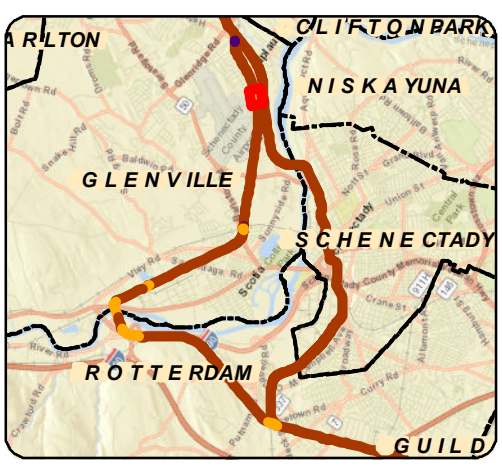

LEGEND

- 111.8 Certified Milepost - Tenths
- 135 Certified Milepost
- 111.8 Preferred Alternative Milepost - Tenths
- 135 Preferred Alternative Milepost
- Terrestrial Route HVDC
- Submarine Route HVDC
- Terrestrial Route HVAC
- Preliminary HDD Locations
- Preliminary Pipe Bridge Location
- Road Name
- Railroad ROW
- Road ROW
- Deviation Zone
- Deviation Zone Outside ROW
- Preferred Alternative Deviation Zone
- Preferred Alternative Deviation Zone Outside ROW
- Town Boundary
- Village Boundary
- Contour-2'
- State Park (OPRHP)
- TOWN NAME
- Village Name

Transmission Developers Inc.

Champlain Hudson Power Express Project

Champlain Hudson Power Express Inc.

Terrestrial Route: Deviation Zone

Schenectady Preferred Alternative

Sheet 5 of 40

Prepared by: AECOM 11/7/2019

DATA SOURCES: ESRI, NETWORK MAPPING 2010, NYSDOT, OPRHP, TDI, TRC

Y:\Projects\CHPE\Route\Consensus_Alternative_Routes\MXD\Alt_5_Routes_DZ_201909\Alt_Route_Schnectady_2C1_DZ_Mapset.mxd

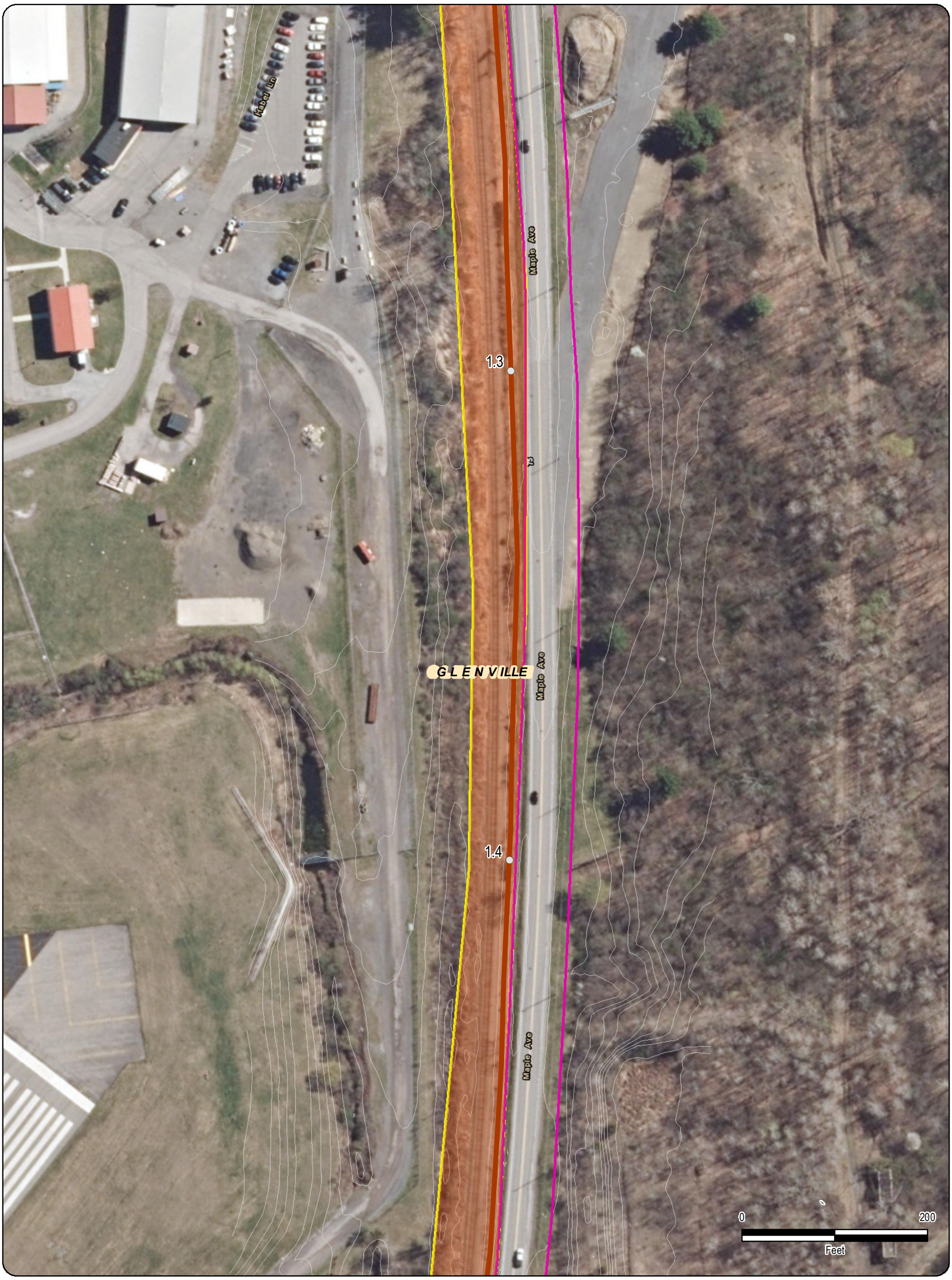

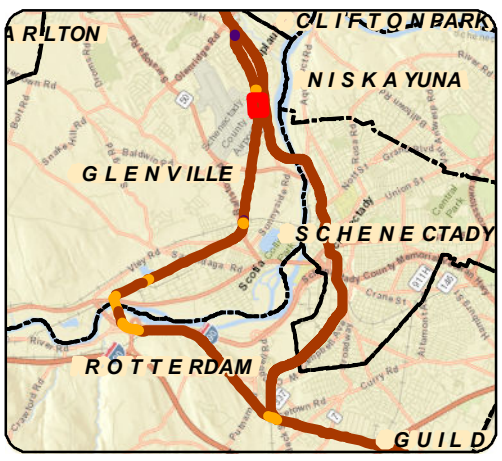

LEGEND

- 111.8 Certified Milepost - Tenths
- 135 Certified Milepost
- 111.8 Preferred Alternative Milepost - Tenths
- 135 Preferred Alternative Milepost
- Terrestrial Route HVDC
- Submarine Route HVDC
- Terrestrial Route HVAC
- Preliminary HDD Locations
- Preliminary Pipe Bridge Location
- Road Name
- Railroad ROW
- Road ROW
- Deviation Zone
- Deviation Zone Outside ROW
- Preferred Alternative Deviation Zone
- Preferred Alternative Deviation Zone Outside ROW
- Town Boundary
- Village Boundary
- Contour-2'
- State Park (OPRHP)
- TOWN NAME
- Village Name

Transmission Developers Inc.

Champlain Hudson Power Express Project

Champlain Hudson Power Express Inc.

Terrestrial Route: Deviation Zone

Schenectady Preferred Alternative

Sheet 6 of 40

Prepared by: AECOM 11/7/2019

DATA SOURCES: ESRI, NETWORK MAPPING 2010, NYSDOT, OPRHP, TDI, TRC

Y:\Projects\CHPE\Route\Consensus_Alternative_Routes\MXD\Alt_5_Routes_DZ_201909\Alt_Route_Schnectady_2C1_DZ_Mapset.mxd

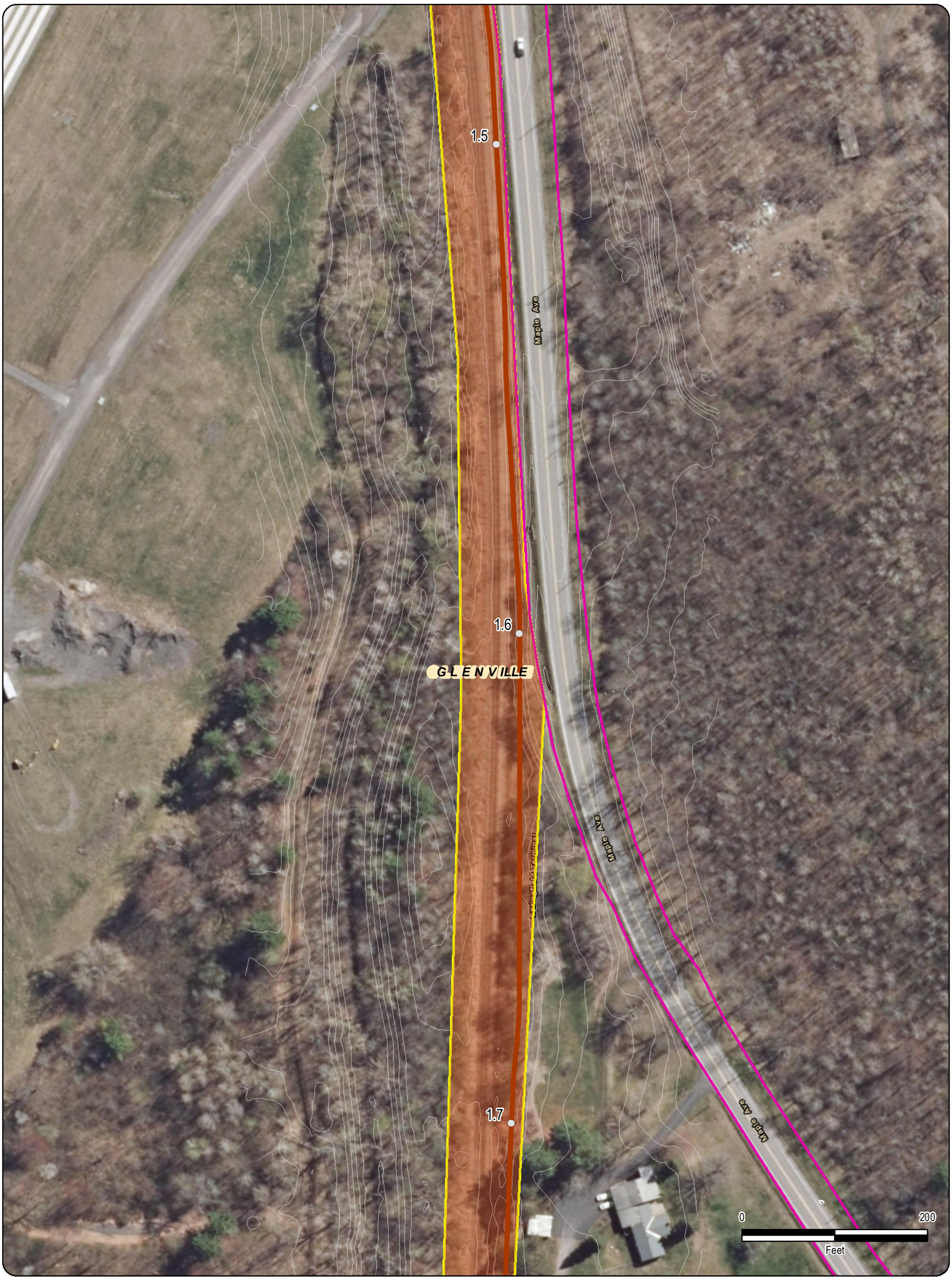

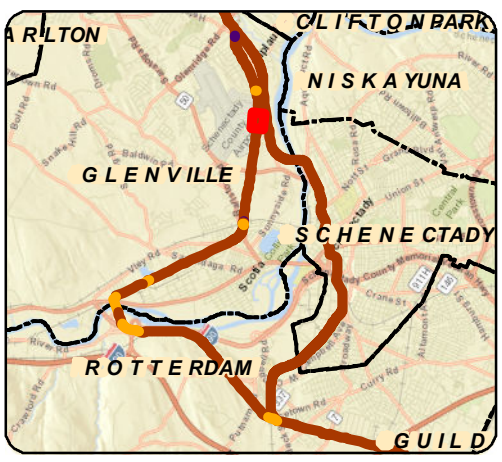

LEGEND

- 111.8 Certified Milepost - Tenths
- 135 Certified Milepost
- 111.8 Preferred Alternative Milepost - Tenths
- 135 Preferred Alternative Milepost
- Terrestrial Route HVDC
- Submarine Route HVDC
- Terrestrial Route HVAC
- Preliminary HDD Locations
- Preliminary Pipe Bridge Location
- Road Name
- Railroad ROW
- Road ROW
- Deviation Zone
- Deviation Zone Outside ROW
- Preferred Alternative Deviation Zone
- Preferred Alternative Deviation Zone Outside ROW
- Town Boundary
- Village Boundary
- Contour-2'
- State Park (OPRHP)
- TOWN NAME
- Village Name

Transmission Developers Inc.

Champlain Hudson Power Express Project

Champlain Hudson Power Express Inc.

Terrestrial Route: Deviation Zone

Schenectady Preferred Alternative

Sheet 7 of 40

Prepared by: AECOM 11/7/2019

DATA SOURCES: ESRI, NETWORK MAPPING 2010, NYSDOT, OPRHP, TDI, TRC

Y:\Projects\CHPE\Route\Consensus_Alternative_Routes\MXD\Alt_5_Routes_DZ_201909\Alt_Route_Schnectady_2C1_DZ_Mapset.mxd

1.8

GLENVILLE

Springfield Terminal

1.9

0 200
Feet

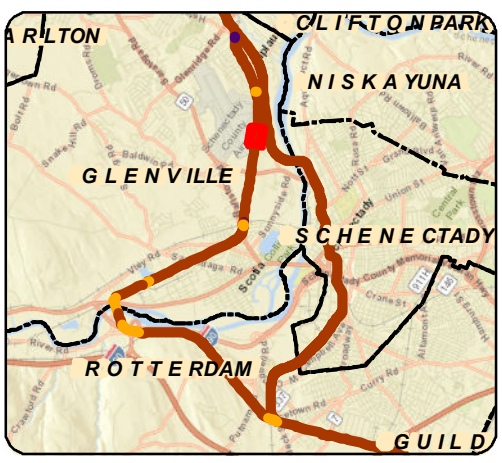

LEGEND

- 111.8 Certified Milepost - Tenths
- 135 Certified Milepost
- 111.8 Preferred Alternative Milepost - Tenths
- 135 Preferred Alternative Milepost
- Terrestrial Route HVDC
- Submarine Route HVDC
- Terrestrial Route HVAC
- Preliminary HDD Locations
- Preliminary Pipe Bridge Location
- Road Name
- Railroad ROW
- Road ROW
- Deviation Zone
- Deviation Zone Outside ROW
- Preferred Alternative Deviation Zone
- Preferred Alternative Deviation Zone Outside ROW
- Town Boundary
- Village Boundary
- Contour-2'
- State Park (OPRHP)
- TOWN NAME
- Village Name

Transmission Developers Inc.

Champlain Hudson Power Express Project

Champlain Hudson Power Express Inc.

Terrestrial Route: Deviation Zone

Schenectady Preferred Alternative

Sheet 8 of 40

Prepared by: AECOM 11/7/2019

DATA SOURCES: ESRI, NETWORK MAPPING 2010, NYSDOT, OPRHP, TDI, TRC

Y:\Projects\CHPE\Route\Consensus_Alternative_Routes\MXD\Alt_5_Routes_DZ_201909\Alt_Route_Schnectady_2C1_DZ_Mapset.mxd

2

2.1

GLENVILLE

2.2

Springfield Terminal

0 200
Feet

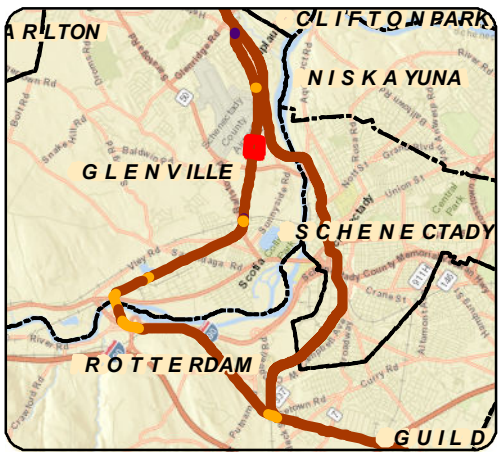

LEGEND

- 111.8 Certified Milepost - Tenths
- 135 Certified Milepost
- 111.8 Preferred Alternative Milepost - Tenths
- 135 Preferred Alternative Milepost
- Terrestrial Route HVDC
- Submarine Route HVDC
- Terrestrial Route HVAC
- Preliminary HDD Locations
- Preliminary Pipe Bridge Location
- Road Name
- Railroad ROW
- Road ROW
- Deviation Zone
- Deviation Zone Outside ROW
- Preferred Alternative Deviation Zone
- Preferred Alternative Deviation Zone Outside ROW
- Town Boundary
- Village Boundary
- Contour-2'
- State Park (OPRHP)
- TOWN NAME
- Village Name

Transmission Developers Inc.

Champlain Hudson Power Express Project

Champlain Hudson Power Express Inc.

Terrestrial Route: Deviation Zone

Schenectady Preferred Alternative

Sheet 9 of 40

Prepared by: AECOM 11/7/2019

DATA SOURCES: ESRI, NETWORK MAPPING 2010, NYSDOT, OPRHP, TDI, TRC

Y:\Projects\CHPE\Route\Consensus_Alternative_Routes\MXD\Alt_5_Routes_DZ_201909\Alt_Route_Schnectady_2C1_DZ_Mapset.mxd

2.3

GLENVILLE

2.4

107

Freeman Bridge Rd

0 200
Feet

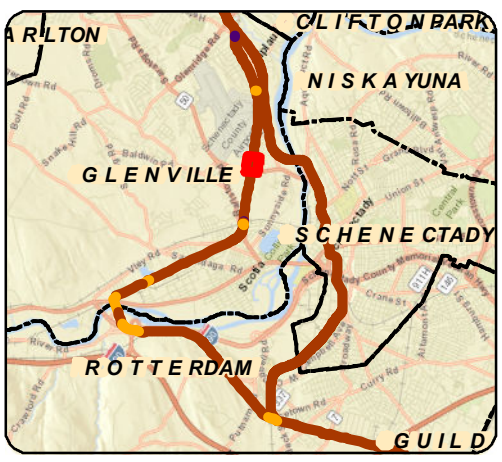

LEGEND

- 111.8 Certified Milepost - Tenths
- 135 Certified Milepost
- 111.8 Preferred Alternative Milepost - Tenths
- 135 Preferred Alternative Milepost
- Terrestrial Route HVDC
- Submarine Route HVDC
- Terrestrial Route HVAC
- Preliminary HDD Locations
- Preliminary Pipe Bridge Location
- Road Name
- Railroad ROW
- Road ROW
- Deviation Zone
- Deviation Zone Outside ROW
- Preferred Alternative Deviation Zone
- Preferred Alternative Deviation Zone Outside ROW
- Town Boundary
- Village Boundary
- Contour-2'
- State Park (OPRHP)
- TOWN NAME
- Village Name

Transmission Developers Inc.

Champlain Hudson Power Express Project

Champlain Hudson Power Express Inc.

Terrestrial Route: Deviation Zone

Schenectady Preferred Alternative

Sheet 10 of 40

Prepared by: AECOM 11/7/2019

DATA SOURCES: ESRI, NETWORK MAPPING 2010, NYSDOT, OPRHP, TDI, TRC

Y:\Projects\CHPE\Route\Consensus_Alternative_Routes\MXD\Alt_5_Routes_DZ_201909\Alt_Route_Schnectady_2C1_DZ_Mapset.mxd

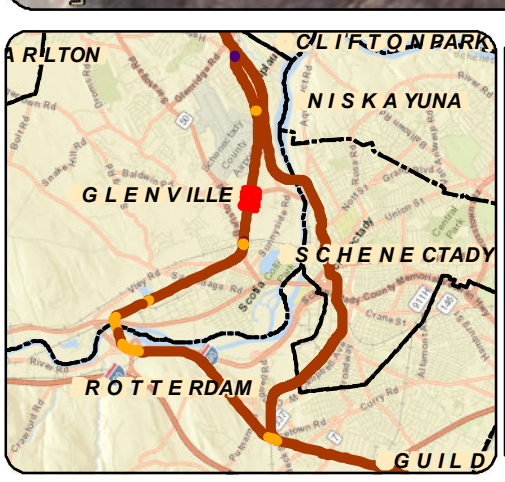

LEGEND

- 111.8 Certified Milepost - Tenths
- 135 Certified Milepost
- 111.8 Preferred Alternative Milepost - Tenths
- 135 Preferred Alternative Milepost
- Terrestrial Route HVDC
- Submarine Route HVDC
- Terrestrial Route HVAC
- Preliminary HDD Locations
- Preliminary Pipe Bridge Location
- Road Name
- Railroad ROW
- Road ROW
- Deviation Zone
- Deviation Zone Outside ROW
- Preferred Alternative Deviation Zone
- Preferred Alternative Deviation Zone Outside ROW
- Town Boundary
- Village Boundary
- Contour-2'
- State Park (OPRHP)
- TOWN NAME
- Village Name

Transmission Developers Inc.

Champlain Hudson Power Express Project

Champlain Hudson Power Express Inc.

Terrestrial Route: Deviation Zone

Schenectady Preferred Alternative

Sheet 11 of 40

Prepared by: AECOM 11/7/2019

DATA SOURCES: ESRI, NETWORK MAPPING 2010, NYSDOT, OPRHP, TDI, TRC

Y:\Projects\CHPE\Route\Consensus_Alternative_Routes\MXD\Alt_5_Routes_DZ_201909\Alt_Route_Schnectady_2C1_DZ_Mapset.mxd

Dutch Meadows Ln

Dutch Meadows Ln

Dutch Meadows Ln

Springfield Terminal

2.8

GLENVILLE

2.9

0 200

Feet

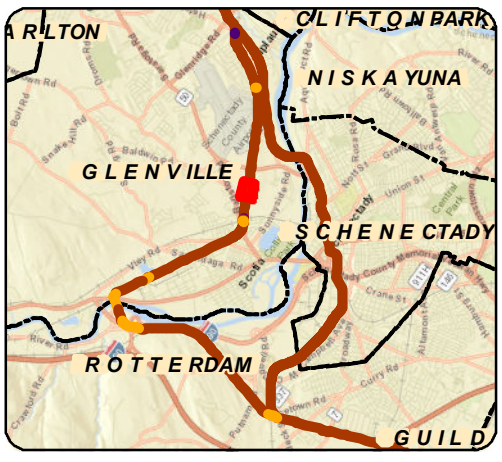

LEGEND

- 111.8 Certified Milepost - Tenths
- 135 Certified Milepost
- 111.8 Preferred Alternative Milepost - Tenths
- 135 Preferred Alternative Milepost
- Terrestrial Route HVDC
- Submarine Route HVDC
- Terrestrial Route HVAC
- Preliminary HDD Locations
- Preliminary Pipe Bridge Location
- Road Name
- Railroad ROW
- Road ROW
- Deviation Zone
- Deviation Zone Outside ROW
- Preferred Alternative Deviation Zone
- Preferred Alternative Deviation Zone Outside ROW
- Town Boundary
- Village Boundary
- Contour-2'
- State Park (OPRHP)
- TOWN NAME
- Village Name

Transmission Developers Inc.

Champlain Hudson Power Express Project

Champlain Hudson Power Express Inc.

Terrestrial Route: Deviation Zone

Schenectady Preferred Alternative

Sheet 12 of 40

Prepared by: AECOM 11/7/2019

DATA SOURCES: ESRI, NETWORK MAPPING 2010, NYSDOT, OPRHP, TDI, TRC

Y:\Projects\CHPE\Route\Consensus_Alternative_Routes\MXD\Alt_5_Routes_DZ_201909\Alt_Route_Schnectady_2C1_DZ_Mapset.mxd

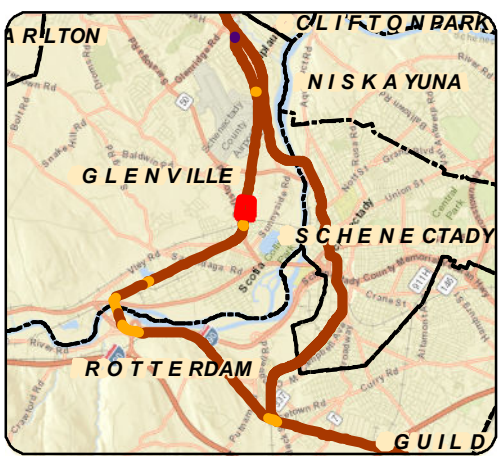

LEGEND

- 111.8 Certified Milepost - Tenths
- 135 Certified Milepost
- 111.8 Preferred Alternative Milepost - Tenths
- 135 Preferred Alternative Milepost
- Terrestrial Route HVDC
- Submarine Route HVDC
- Terrestrial Route HVAC
- Preliminary HDD Locations
- Preliminary Pipe Bridge Location
- Road Name
- Railroad ROW
- Road ROW
- Deviation Zone
- Deviation Zone Outside ROW
- Preferred Alternative Deviation Zone
- Preferred Alternative Deviation Zone Outside ROW
- Town Boundary
- Village Boundary
- Contour-2'
- State Park (OPRHP)
- TOWN NAME
- Village Name

Transmission Developers Inc.

Champlain Hudson Power Express Project

Champlain Hudson Power Express Inc.

Terrestrial Route: Deviation Zone

Schenectady Preferred Alternative

Sheet 13 of 40

Prepared by: AECOM 11/7/2019

DATA SOURCES: ESRI, NETWORK MAPPING 2010, NYSDOT, OPRHP, TDI, TRC

Y:\Projects\CHPE\Route\Consensus_Alternative_Routes\MXD\Alt_5_Routes_DZ_201909\Alt_Route_Schnectady_2C1_DZ_Mapset.mxd

3.2
3.3
3.4
GLENVILLE
N Ballston Ave
Conrail
Amtrak
Washington Ave
Cambridge Manor Dr
Cutlback
120
100
239
0
200
Feet

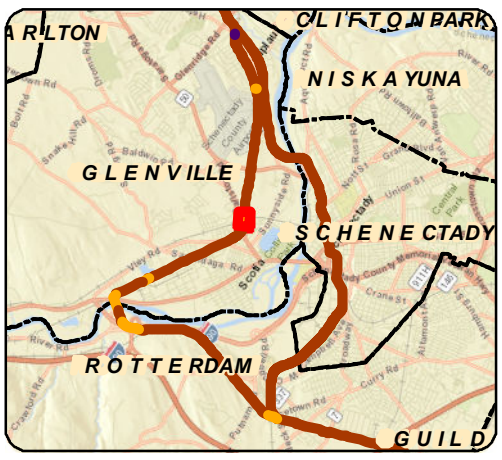

LEGEND

- 111.8 Certified Milepost - Tenths
- 135 Certified Milepost
- 111.8 Preferred Alternative Milepost - Tenths
- 135 Preferred Alternative Milepost
- Terrestrial Route HVDC
- Submarine Route HVDC
- Terrestrial Route HVAC
- Preliminary HDD Locations
- Preliminary Pipe Bridge Location
- Road Name
- Railroad ROW
- Road ROW
- Deviation Zone
- Deviation Zone Outside ROW
- Preferred Alternative Deviation Zone
- Preferred Alternative Deviation Zone Outside ROW
- Town Boundary
- Village Boundary
- Contour-2'
- State Park (OPRHP)
- TOWN NAME
- Village Name

Transmission Developers Inc.

Champlain Hudson Power Express Project

Champlain Hudson Power Express Inc.

Terrestrial Route: Deviation Zone

Schenectady Preferred Alternative

Sheet 14 of 40

Prepared by: AECOM 11/7/2019

DATA SOURCES: ESRI, NETWORK MAPPING 2010, NYSDOT, OPRHP, TDI, TRC

Y:\Projects\CHPE\Route\Consensus_Alternative_Routes\MXD\Alt_5_Routes_DZ_201909\Alt_Route_Schnectady_2C1_DZ_Mapset.mxd

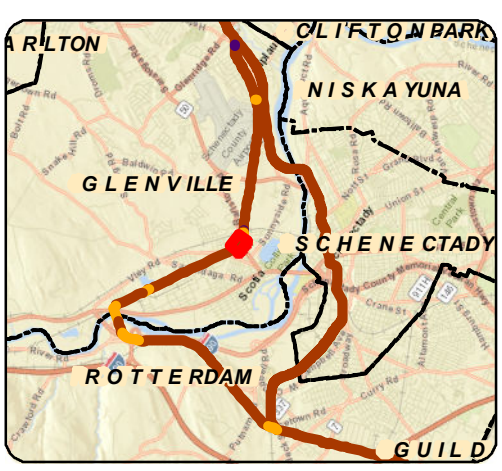

LEGEND

- 111.8 Certified Milepost - Tenths
- 135 Certified Milepost
- 111.8 Preferred Alternative Milepost - Tenths
- 135 Preferred Alternative Milepost
- Terrestrial Route HVDC
- Submarine Route HVDC
- Terrestrial Route HVAC
- Preliminary HDD Locations
- Preliminary Pipe Bridge Location
- Road Name
- Railroad ROW
- Road ROW
- Deviation Zone
- Deviation Zone Outside ROW
- Preferred Alternative Deviation Zone
- Preferred Alternative Deviation Zone Outside ROW
- Town Boundary
- Village Boundary
- Contour-2'
- State Park (OPRHP)
- TOWN NAME
- Village Name

Transmission Developers Inc.

Champlain Hudson Power Express Project

Champlain Hudson Power Express Inc.

Terrestrial Route: Deviation Zone

Schenectady Preferred Alternative

Sheet 15 of 40

Prepared by: AECOM 11/7/2019

DATA SOURCES: ESRI, NETWORK MAPPING 2010, NYSDOT, OPRHP, TDI, TRC

Y:\Projects\CHPE\Route\Consensus_Alternative_Routes\MXD\Alt_5_Routes_DZ_201909\Alt_Route_Schnectady_2C1_DZ_Mapset.mxd

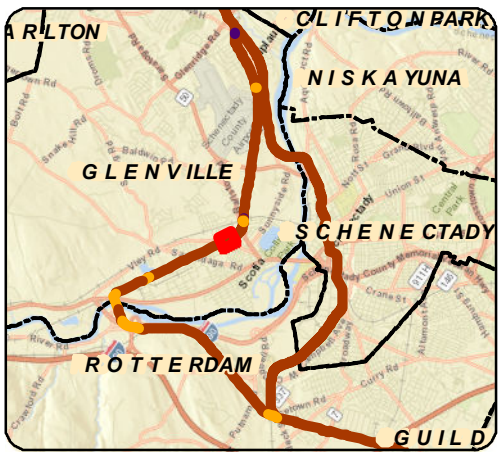

LEGEND

- 111.8 Certified Milepost - Tenths
- 135 Certified Milepost
- 111.8 Preferred Alternative Milepost - Tenths
- 135 Preferred Alternative Milepost
- Terrestrial Route HVDC
- Submarine Route HVDC
- Terrestrial Route HVAC
- Preliminary HDD Locations
- Preliminary Pipe Bridge Location
- Road Name
- Railroad ROW
- Road ROW
- Deviation Zone
- Deviation Zone Outside ROW
- Preferred Alternative Deviation Zone
- Preferred Alternative Deviation Zone Outside ROW
- Town Boundary
- Village Boundary
- Contour-2'
- State Park (OPRHP)
- TOWN NAME
- Village Name

Transmission Developers Inc.

Champlain Hudson Power Express Project

Champlain Hudson Power Express Inc.

Terrestrial Route: Deviation Zone

Schenectady Preferred Alternative

Sheet 16 of 40

Prepared by: AECOM 11/7/2019

DATA SOURCES: ESRI, NETWORK MAPPING 2010, NYSDOT, OPRHP, TDI, TRC

Y:\Projects\CHPE\Route\Consensus_Alternative_Routes\MXD\Alt_5_Routes_DZ_201909\Alt_Route_Schnectady_2C1_DZ_Mapset.mxd

Transmission Developers Inc.

A Blackstone Portfolio Company

APPENDIX C

Location of Facilities on Aerial Photography

3 of 7

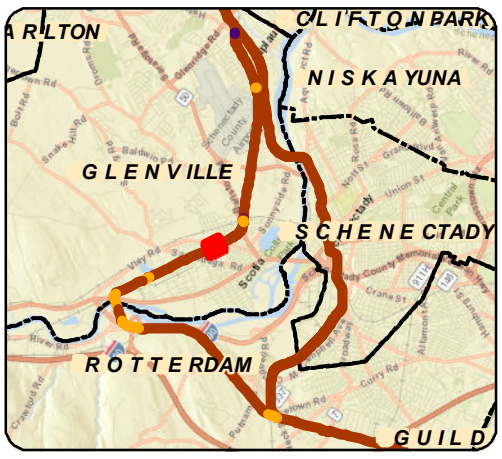

LEGEND

- 111.8 Certified Milepost - Tenths
- 135 Certified Milepost
- 111.8 Preferred Alternative Milepost - Tenths
- 135 Preferred Alternative Milepost
- Terrestrial Route HVDC
- Submarine Route HVDC
- Terrestrial Route HVAC
- Preliminary HDD Locations
- Preliminary Pipe Bridge Location
- Road Name
- Railroad ROW
- Road ROW
- Deviation Zone
- Deviation Zone Outside ROW
- Preferred Alternative Deviation Zone
- Preferred Alternative Deviation Zone Outside ROW
- Town Boundary
- Village Boundary
- Contour-2'
- State Park (OPRHP)
- TOWN NAME
- Village Name

Transmission Developers Inc.

Champlain Hudson Power Express Project

Champlain Hudson Power Express Inc.

Terrestrial Route: Deviation Zone

Schenectady Preferred Alternative

Sheet 17 of 40

Prepared by: AECOM 11/7/2019

DATA SOURCES: ESRI, NETWORK MAPPING 2010, NYSDOT, OPRHP, TDI, TRC

Y:\Projects\CHPE\Route\Consensus_Alternative_Routes\MXD\Alt_5_Routes_DZ_201909\Alt_Route_Schnectady_2C1_DZ_Mapset.mxd

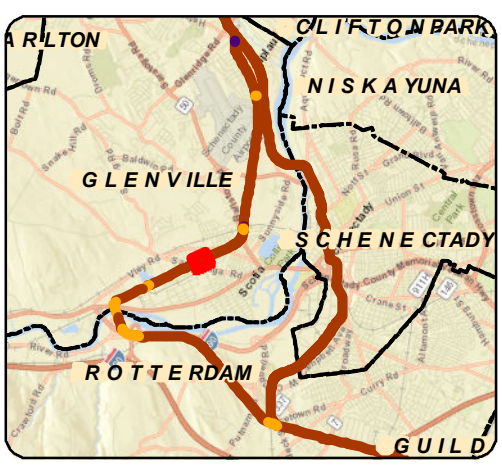

LEGEND

- 111.8 Certified Milepost - Tenths
- 135 Certified Milepost
- 111.8 Preferred Alternative Milepost - Tenths
- 135 Preferred Alternative Milepost
- Terrestrial Route HVDC
- Submarine Route HVDC
- Terrestrial Route HVAC
- Preliminary HDD Locations
- Preliminary Pipe Bridge Location
- Road Name
- Railroad ROW
- Road ROW
- Deviation Zone
- Deviation Zone Outside ROW
- Preferred Alternative Deviation Zone
- Preferred Alternative Deviation Zone Outside ROW
- Town Boundary
- Village Boundary
- Contour-2'
- State Park (OPRHP)
- TOWN NAME
- Village Name

Transmission Developers Inc.

Champlain Hudson Power Express Project

Champlain Hudson Power Express Inc.

Terrestrial Route: Deviation Zone

Schenectady Preferred Alternative

Sheet 18 of 40

Prepared by: AECOM 11/7/2019

DATA SOURCES: ESRI, NETWORK MAPPING 2010, NYSDOT, OPRHP, TDI, TRC

Y:\Projects\CHPE\Route\Consensus_Alternative_Routes\MXD\Alt_5_Routes_DZ_201909\Alt_Route_Schnectady_2C1_DZ_Mapset.mxd

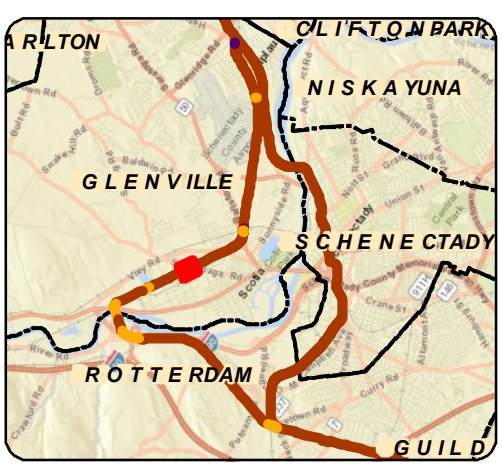

LEGEND

- 111.8 Certified Milepost - Tenths
- 135 Certified Milepost
- 111.8 Preferred Alternative Milepost - Tenths
- 135 Preferred Alternative Milepost
- Terrestrial Route HVDC
- Submarine Route HVDC
- Terrestrial Route HVAC
- Preliminary HDD Locations
- Preliminary Pipe Bridge Location
- Road Name
- Railroad ROW
- Road ROW
- Deviation Zone
- Deviation Zone Outside ROW
- Preferred Alternative Deviation Zone
- Preferred Alternative Deviation Zone Outside ROW
- Town Boundary
- Village Boundary
- Contour-2'
- State Park (OPRHP)
- TOWN NAME
- Village Name

Transmission Developers Inc.

Champlain Hudson Power Express Project

Champlain Hudson Power Express Inc.

Terrestrial Route: Deviation Zone

Schenectady Preferred Alternative

Sheet 19 of 40

Prepared by: AECOM 11/7/2019

DATA SOURCES: ESRI, NETWORK MAPPING 2010, NYSDOT, OPRHP, TDI, TRC

Y:\Projects\CHPE\Route\Consensus_Alternative_Routes\MXD\Alt_5_Routes_DZ_201909\Alt_Route_Schnectady_2C1_DZ_Mapset.mxd

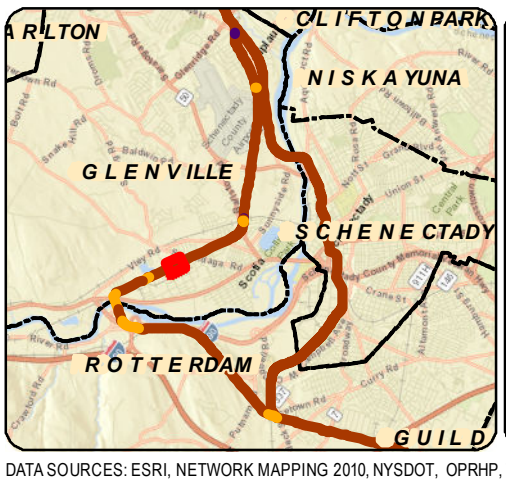

LEGEND

- 111.8 Certified Milepost - Tenths
- 135 Certified Milepost
- 111.8 Preferred Alternative Milepost - Tenths
- 135 Preferred Alternative Milepost
- Terrestrial Route HVDC
- Submarine Route HVDC
- Terrestrial Route HVAC
- Preliminary HDD Locations
- Preliminary Pipe Bridge Location
- Road Name
- Railroad ROW
- Road ROW
- Deviation Zone
- Deviation Zone Outside ROW
- Preferred Alternative Deviation Zone
- Preferred Alternative Deviation Zone Outside ROW
- Town Boundary
- Village Boundary
- Contour-2'
- State Park (OPRHP)
- TOWN NAME
- Village Name

Transmission Developers Inc.

Champlain Hudson Power Express Project

Champlain Hudson Power Express Inc.

Terrestrial Route: Deviation Zone

Schenectady Preferred Alternative

Sheet 20 of 40

Prepared by: AECOM 11/7/2019

DATA SOURCES: ESRI, NETWORK MAPPING 2010, NYSDOT, OPRHP, TDI, TRC

Y:\Projects\CHPE\Route\Consensus_Alternative_Routes\MXD\Alt_5_Routes_DZ_201909\Alt_Route_Schnectady_2C1_DZ_Mapset.mxd

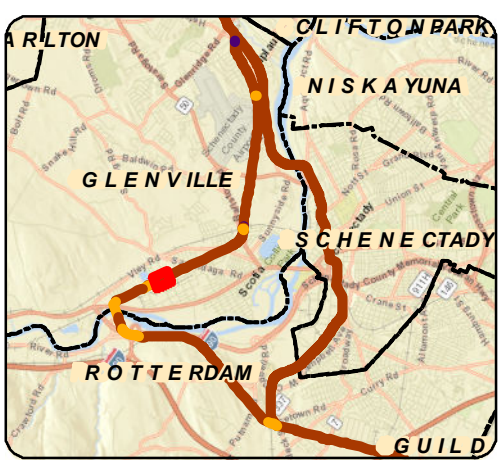

LEGEND

- 111.8 Certified Milepost - Tenths
- 135 Certified Milepost
- 111.8 Preferred Alternative Milepost - Tenths
- 135 Preferred Alternative Milepost
- Terrestrial Route HVDC
- Submarine Route HVDC
- Terrestrial Route HVAC
- Preliminary HDD Locations
- Preliminary Pipe Bridge Location
- Road Name
- Railroad ROW
- Road ROW
- Deviation Zone
- Deviation Zone Outside ROW
- Preferred Alternative Deviation Zone
- Preferred Alternative Deviation Zone Outside ROW
- Town Boundary
- Village Boundary
- Contour-2'
- State Park (OPRHP)
- TOWN NAME
- Village Name

Transmission Developers Inc.

Champlain Hudson Power Express Project

Champlain Hudson Power Express Inc.

Terrestrial Route: Deviation Zone

Schenectady Preferred Alternative

Sheet 21 of 40

Prepared by: AECOM 11/7/2019

DATA SOURCES: ESRI, NETWORK MAPPING 2010, NYSDOT, OPRHP, TDI, TRC

Y:\Projects\CHPE\Route\Consensus_Alternative_Routes\MXD\Alt_5_Routes_DZ_201909\Alt_Route_Schnectady_2C1_DZ_Mapset.mxd

5.2

5.3

GLENVILLE

Springfield Terminal

5.4

0 200
Feet

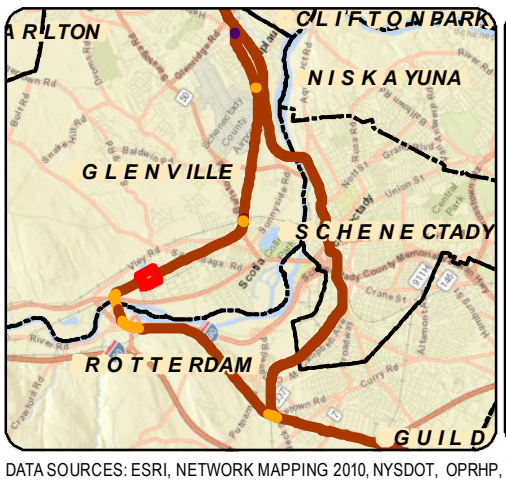

LEGEND

- 111.8 Certified Milepost - Tenths
- 135 Certified Milepost
- 111.8 Preferred Alternative Milepost - Tenths
- 135 Preferred Alternative Milepost
- Terrestrial Route HVDC
- Submarine Route HVDC
- Terrestrial Route HVAC
- Preliminary HDD Locations
- Preliminary Pipe Bridge Location
- Road Name
- Railroad ROW
- Road ROW
- Deviation Zone
- Deviation Zone Outside ROW
- Preferred Alternative Deviation Zone
- Preferred Alternative Deviation Zone Outside ROW
- Town Boundary
- Village Boundary
- Contour-2'
- State Park (OPRHP)
- TOWN NAME
- Village Name

Transmission Developers Inc.

Champlain Hudson Power Express Project

Champlain Hudson Power Express Inc.

Terrestrial Route: Deviation Zone

Schenectady Preferred Alternative

Sheet 22 of 40

Prepared by: AECOM 11/7/2019

DATA SOURCES: ESRI, NETWORK MAPPING 2010, NYSDOT, OPRHP, TDI, TRC

Y:\Projects\CHPE\Route\Consensus_Alternative_Routes\MXD\Alt_5_Routes_DZ_201909\Alt_Route_Schnectady_2C1_DZ_Mapset.mxd

5.5

US Government

GLENVILLE

US Government

5.6

0 200
Feet

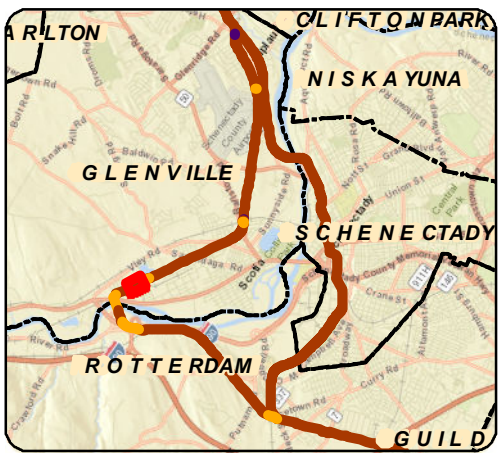

LEGEND

- 111.8 Certified Milepost - Tenths
- 135 Certified Milepost
- 111.8 Preferred Alternative Milepost - Tenths
- 135 Preferred Alternative Milepost
- Terrestrial Route HVDC
- Submarine Route HVDC
- Terrestrial Route HVAC
- Preliminary HDD Locations
- Preliminary Pipe Bridge Location
- Road Name
- Railroad ROW
- Road ROW
- Deviation Zone
- Deviation Zone Outside ROW
- Preferred Alternative Deviation Zone
- Preferred Alternative Deviation Zone Outside ROW
- Town Boundary
- Village Boundary
- Contour-2'
- State Park (OPRHP)
- TOWN NAME
- Village Name

Transmission Developers Inc.

Champlain Hudson Power Express Project

Champlain Hudson Power Express Inc.

Terrestrial Route: Deviation Zone

Schenectady Preferred Alternative

Sheet 23 of 40

Prepared by: AECOM 11/7/2019

DATA SOURCES: ESRI, NETWORK MAPPING 2010, NYSDOT, OPRHP, TDI, TRC

Y:\Projects\CHPE\Route\Consensus_Alternative_Routes\MXD\Alt_5_Routes_DZ_201909\Alt_Route_Schnectady_2C1_DZ_Mapset.mxd

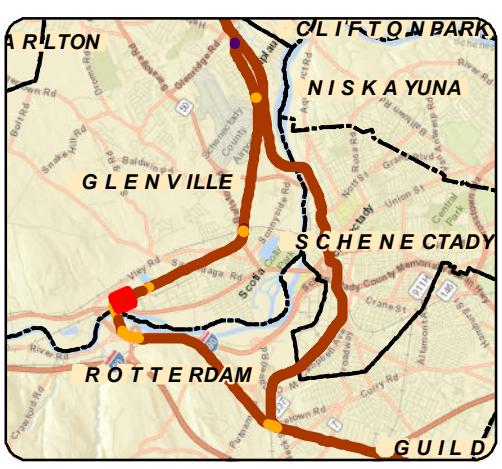

LEGEND

- 111.8 Certified Milepost - Tenths
- 135 Certified Milepost
- 111.8 Preferred Alternative Milepost - Tenths
- 135 Preferred Alternative Milepost
- Terrestrial Route HVDC
- Submarine Route HVDC
- Terrestrial Route HVAC
- Preliminary HDD Locations
- Preliminary Pipe Bridge Location
- Road Name
- Railroad ROW
- Road ROW
- Deviation Zone
- Deviation Zone Outside ROW
- Preferred Alternative Deviation Zone
- Preferred Alternative Deviation Zone Outside ROW
- Town Boundary
- Village Boundary
- Contour-2'
- State Park (OPRHP)
- TOWN NAME
- Village Name

Transmission Developers Inc.

Champlain Hudson Power Express Project

Champlain Hudson Power Express Inc.

Terrestrial Route: Deviation Zone

Schenectady Preferred Alternative

Sheet 24 of 40

Prepared by: AECOM 11/7/2019

DATA SOURCES: ESRI, NETWORK MAPPING 2010, NYSDOT, OPRHP, TDI, TRC

Y:\Projects\CHPEI\Route\Consensus_Alternative_Routes\MXD\Alt_5_Routes_DZ_201909\Alt_Route_Schnectady_2C1_DZ_Mapset.mxd

5.9
Amsterdam Rd
GLENVILLE
6
Amsterdam Rd
6.1
ROTTERDAM
0
200
Feet

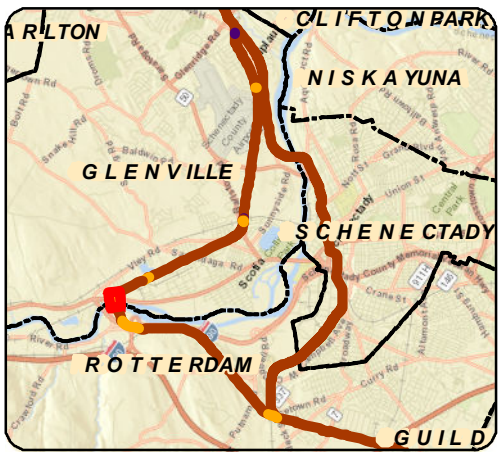

LEGEND

- 111.8 Certified Milepost - Tenths
- 135 Certified Milepost
- 111.8 Preferred Alternative Milepost - Tenths
- 135 Preferred Alternative Milepost
- Terrestrial Route HVDC
- Submarine Route HVDC
- Terrestrial Route HVAC
- Preliminary HDD Locations
- Preliminary Pipe Bridge Location
- Road Name
- Railroad ROW
- Road ROW
- Deviation Zone
- Deviation Zone Outside ROW
- Preferred Alternative Deviation Zone
- Preferred Alternative Deviation Zone Outside ROW
- Town Boundary
- Village Boundary
- Contour-2'
- State Park (OPRHP)
- TOWN NAME
- Village Name

Transmission Developers Inc.

Champlain Hudson Power Express Project

Champlain Hudson Power Express Inc.

Terrestrial Route: Deviation Zone

Schenectady Preferred Alternative

Sheet 25 of 40

Prepared by: AECOM 11/7/2019

DATA SOURCES: ESRI, NETWORK MAPPING 2010, NYSDOT, OPRHP, TDI, TRC

Y:\Projects\CHPE\Route\Consensus_Alternative_Routes\MXD\Alt_5_Routes_DZ_201909\Alt_Route_Schnectady_2C1_DZ_Mapset.mxd

6.2

6.3

ROTTERDAM

RT-890 W

6.4

0 200
Feet

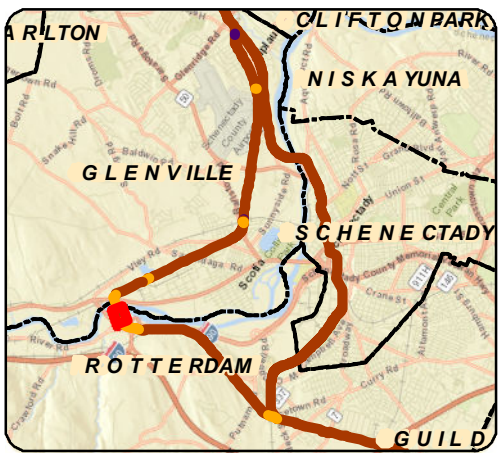

LEGEND

- 111.8 Certified Milepost - Tenths
- 135 Certified Milepost
- 111.8 Preferred Alternative Milepost - Tenths
- 135 Preferred Alternative Milepost
- Terrestrial Route HVDC
- Submarine Route HVDC
- Terrestrial Route HVAC
- Preliminary HDD Locations
- Preliminary Pipe Bridge Location
- Road Name
- Railroad ROW
- Road ROW
- Deviation Zone
- Deviation Zone Outside ROW
- Preferred Alternative Deviation Zone
- Preferred Alternative Deviation Zone Outside ROW
- Town Boundary
- Village Boundary
- Contour-2'
- State Park (OPRHP)
- TOWN NAME
- Village Name

Transmission Developers Inc.

Champlain Hudson Power Express Project

Champlain Hudson Power Express Inc.

Terrestrial Route: Deviation Zone

Schenectady Preferred Alternative

Sheet 26 of 40

Prepared by: AECOM 11/7/2019

DATA SOURCES: ESRI, NETWORK MAPPING 2010, NYSDOT, OPRHP, TDI, TRC

Y:\Projects\CHPE\Route\Consensus_Alternative_Routes\MXD\Alt_5_Routes_DZ_201909\Alt_Route_Schnectady_2C1_DZ_Mapset.mxd



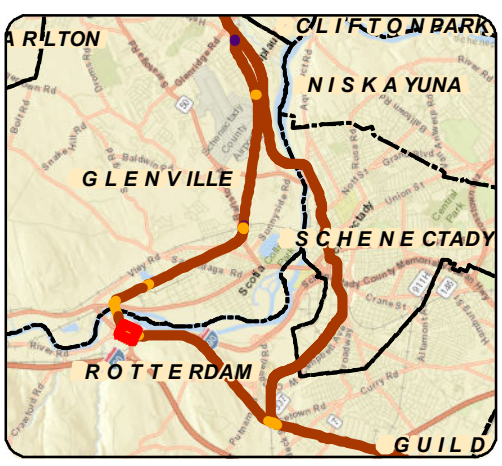

LEGEND

- 111.8 Certified Milepost - Tenths
- 135 Certified Milepost
- 111.8 Preferred Alternative Milepost - Tenths
- 135 Preferred Alternative Milepost
- Terrestrial Route HVDC
- Submarine Route HVDC
- Terrestrial Route HVAC
- Preliminary HDD Locations
- Preliminary Pipe Bridge Location
- Road Name
- Railroad ROW
- Road ROW
- Deviation Zone
- Deviation Zone Outside ROW
- Preferred Alternative Deviation Zone
- Preferred Alternative Deviation Zone Outside ROW
- Town Boundary
- Village Boundary
- Contour-2'
- State Park (OPRHP)
- TOWN NAME
- Village Name

Transmission Developers Inc.

Champlain Hudson Power Express Project

Champlain Hudson Power Express Inc.

Terrestrial Route: Deviation Zone

Schenectady Preferred Alternative

Sheet 27 of 40

Prepared by: AECOM 11/7/2019

DATA SOURCES: ESRI, NETWORK MAPPING 2010, NYSDOT, OPRHP, TDI, TRC

Y:\Projects\CHPE\Route\Consensus_Alternative_Routes\MXD\Alt_5_Routes_DZ_20190\Alt_Route_Schnectady_2C1_DZ_Mapset.mxd

6.7

6.8

ROTTERDAM

6.9

I-890 E

I-890 W

Conrail

0 200

Feet

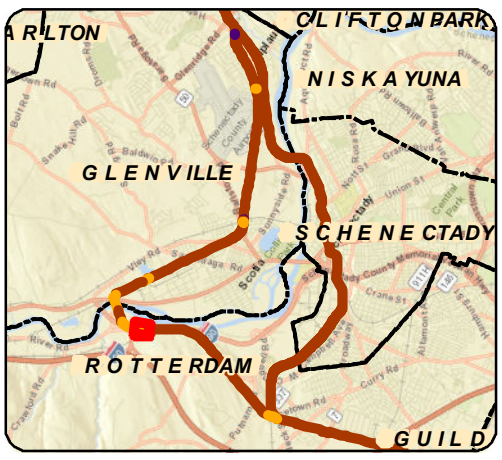

LEGEND

- 111.8 Certified Milepost - Tenths
- 135 Certified Milepost
- 111.8 Preferred Alternative Milepost - Tenths
- 135 Preferred Alternative Milepost
- Terrestrial Route HVDC
- Submarine Route HVDC
- Terrestrial Route HVAC
- Preliminary HDD Locations
- Preliminary Pipe Bridge Location
- Road Name
- Railroad ROW
- Road ROW
- Deviation Zone
- Deviation Zone Outside ROW
- Preferred Alternative Deviation Zone
- Preferred Alternative Deviation Zone Outside ROW
- Town Boundary
- Village Boundary
- Contour-2'
- State Park (OPRHP)
- TOWN NAME
- Village Name

Transmission Developers Inc.

Champlain Hudson Power Express Project

Champlain Hudson Power Express Inc.

Terrestrial Route: Deviation Zone

Schenectady Preferred Alternative

Sheet 28 of 40

Prepared by: AECOM 11/7/2019

DATA SOURCES: ESRI, NETWORK MAPPING 2010, NYSDOT, OPRHP, TDI, TRC

Y:\Projects\CHPE\Route\Consensus_Alternative_Routes\MXD\Alt_5_Routes_DZ_201909\Alt_Route_Schnectady_2C1_DZ_Mapset.mxd

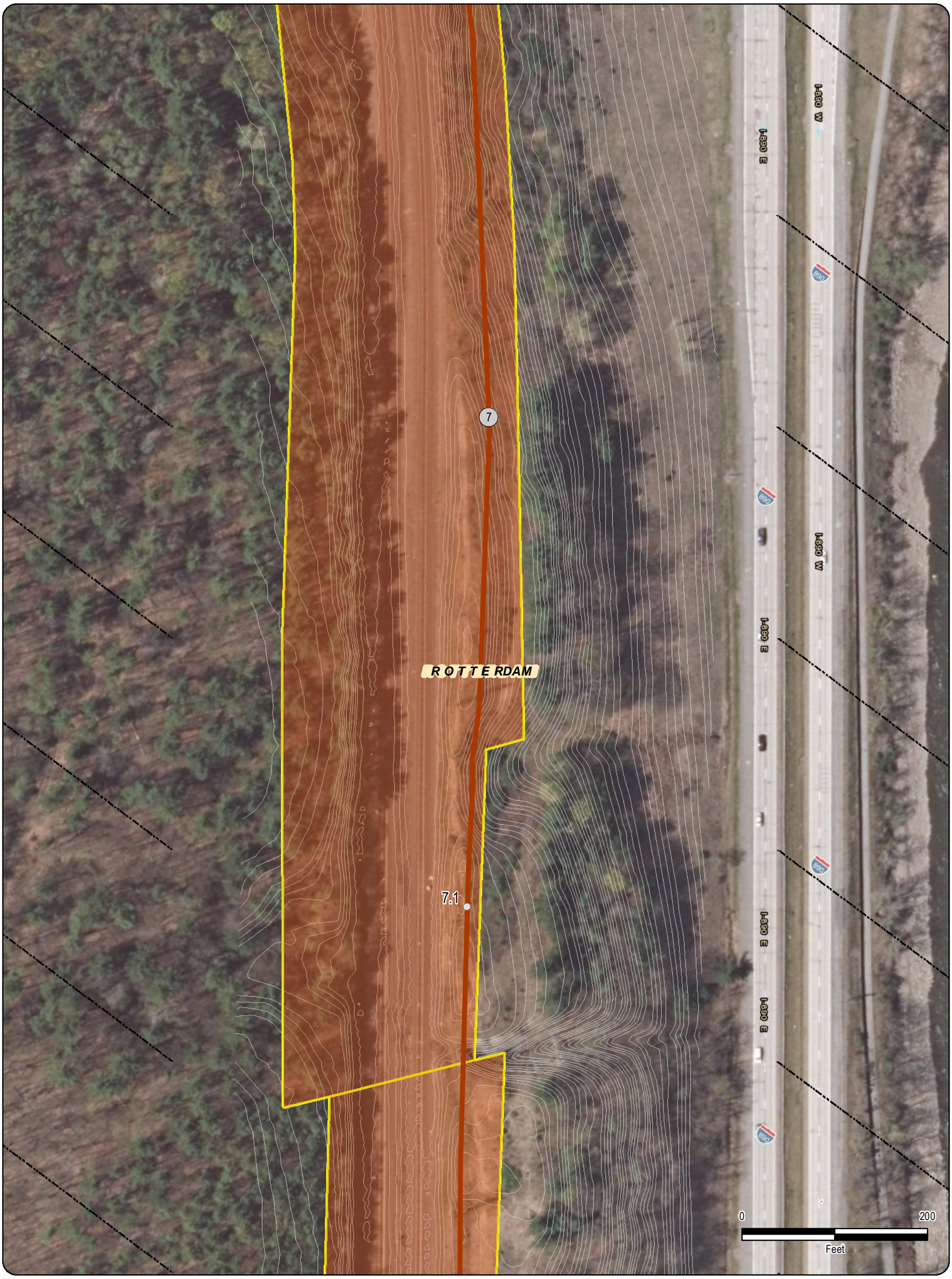

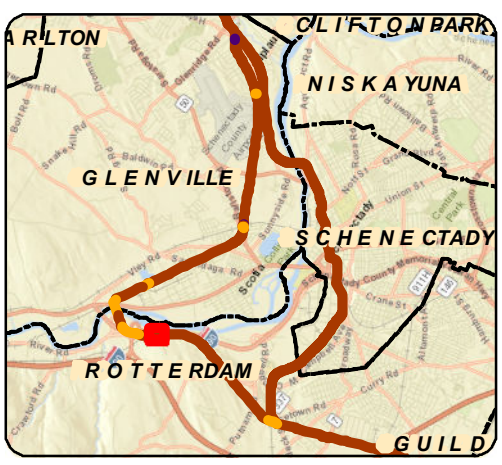

LEGEND

- 111.8 Certified Milepost - Tenths
- 135 Certified Milepost
- 111.8 Preferred Alternative Milepost - Tenths
- 135 Preferred Alternative Milepost
- Terrestrial Route HVDC
- Submarine Route HVDC
- Terrestrial Route HVAC
- Preliminary HDD Locations
- Preliminary Pipe Bridge Location
- Road Name
- Railroad ROW
- Road ROW
- Deviation Zone
- Deviation Zone Outside ROW
- Preferred Alternative Deviation Zone
- Preferred Alternative Deviation Zone Outside ROW
- Town Boundary
- Village Boundary
- Contour-2'
- State Park (OPRHP)
- TOWN NAME
- Village Name

Transmission Developers Inc.

Champlain Hudson Power Express Project

Champlain Hudson Power Express Inc.

Terrestrial Route: Deviation Zone

Schenectady Preferred Alternative

Sheet 29 of 40

Prepared by: AECOM 11/7/2019

DATA SOURCES: ESRI, NETWORK MAPPING 2010, NYSDOT, OPRHP, TDI, TRC

Y:\Projects\CHPE\Route\Consensus_Alternative_Routes\MXD\Alt_5_Routes_DZ_201909\Alt_Route_Schnectady_2C1_DZ_Mapset.mxd



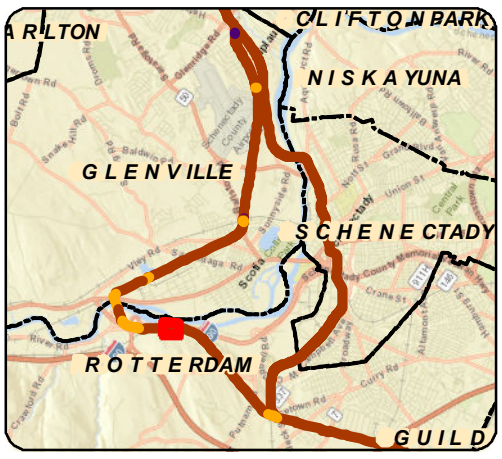

LEGEND

- 111.8 Certified Milepost - Tenths
- 135 Certified Milepost
- 111.8 Preferred Alternative Milepost - Tenths
- 135 Preferred Alternative Milepost
- Terrestrial Route HVDC
- Submarine Route HVDC
- Terrestrial Route HVAC
- Preliminary HDD Locations
- Preliminary Pipe Bridge Location
- Road Name
- Railroad ROW
- Road ROW
- Deviation Zone
- Deviation Zone Outside ROW
- Preferred Alternative Deviation Zone
- Preferred Alternative Deviation Zone Outside ROW
- Town Boundary
- Village Boundary
- Contour-2'
- State Park (OPRHP)
- TOWN NAME
- Village Name

Transmission Developers Inc.

Champlain Hudson Power Express Project

Champlain Hudson Power Express Inc.

Terrestrial Route: Deviation Zone

Schenectady Preferred Alternative

Sheet 30 of 40

Prepared by: AECOM 11/7/2019

DATA SOURCES: ESRI, NETWORK MAPPING 2010, NYSDOT, OPRHP, TDI, TRC

Y:\Projects\CHPE\Route\Consensus_Alternative_Routes\MXD\Alt_5_Routes_DZ_201909\Alt_Route_Schnectady_2C1_DZ_Mapset.mxd

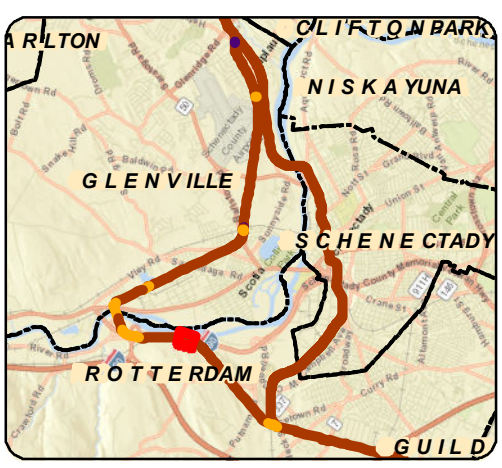

LEGEND

- 111.8 Certified Milepost - Tenths
- 135 Certified Milepost
- 111.8 Preferred Alternative Milepost - Tenths
- 135 Preferred Alternative Milepost
- Terrestrial Route HVDC
- Submarine Route HVDC
- Terrestrial Route HVAC
- Preliminary HDD Locations
- Preliminary Pipe Bridge Location
- Road Name
- Railroad ROW
- Road ROW
- Deviation Zone
- Deviation Zone Outside ROW
- Preferred Alternative Deviation Zone
- Preferred Alternative Deviation Zone Outside ROW
- Town Boundary
- Village Boundary
- Contour-2'
- State Park (OPRHP)
- TOWN NAME
- Village Name

Transmission Developers Inc.

Champlain Hudson Power Express Project

Champlain Hudson Power Express Inc.

Terrestrial Route: Deviation Zone

Schenectady Preferred Alternative

Sheet 31 of 40

Prepared by: AECOM 11/7/2019

DATA SOURCES: ESRI, NETWORK MAPPING 2010, NYSDOT, OPRHP, TDI, TRC

Y:\Projects\CHPE\Route\Consensus_Alternative_Routes\MXD\Alt_5_Routes_DZ_201909\Alt_Route_Schnectady_2C1_DZ_Mapset.mxd

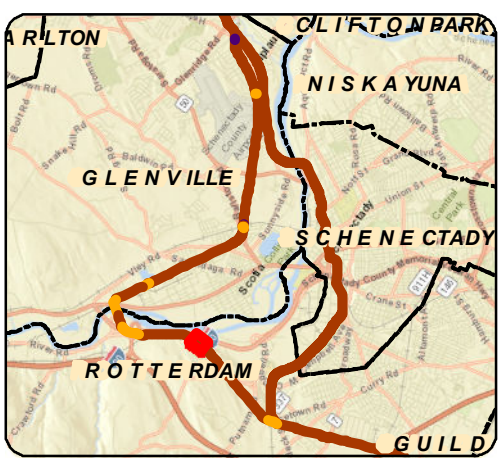

LEGEND

- 111.8 Certified Milepost - Tenths
- 135 Certified Milepost
- 111.8 Preferred Alternative Milepost - Tenths
- 135 Preferred Alternative Milepost
- Terrestrial Route HVDC
- Submarine Route HVDC
- Terrestrial Route HVAC
- Preliminary HDD Locations
- Preliminary Pipe Bridge Location
- Road Name
- Railroad ROW
- Road ROW
- Deviation Zone
- Deviation Zone Outside ROW
- Preferred Alternative Deviation Zone
- Preferred Alternative Deviation Zone Outside ROW
- Town Boundary
- Village Boundary
- Contour-2'
- State Park (OPRHP)
- TOWN NAME
- Village Name

Transmission Developers Inc.

Champlain Hudson Power Express Project

Champlain Hudson Power Express Inc.

Terrestrial Route: Deviation Zone

Schenectady Preferred Alternative

Sheet 32 of 40

Prepared by: AECOM 11/7/2019

DATA SOURCES: ESRI, NETWORK MAPPING 2010, NYSDOT, OPRHP, TDI, TRC

Y:\Projects\CHPE\Route\Consensus_Alternative_Routes\MXD\Alt_5_Routes_DZ_201909\Alt_Route_Schnectady_2C1_DZ_Mapset.mxd

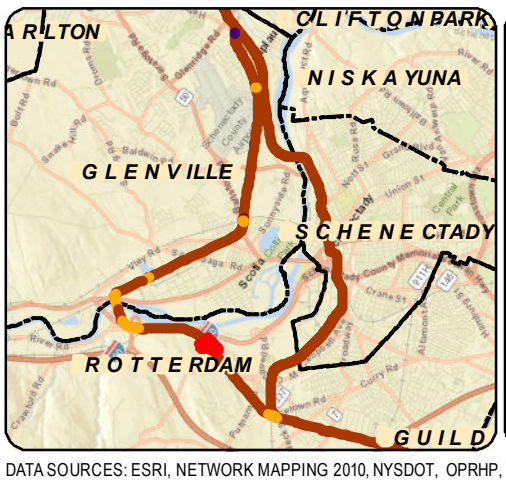

LEGEND

- 111.8 Certified Milepost - Tenths
- 135 Certified Milepost
- 111.8 Preferred Alternative Milepost - Tenths
- 135 Preferred Alternative Milepost
- Terrestrial Route HVDC
- Submarine Route HVDC
- Terrestrial Route HVAC
- Preliminary HDD Locations
- Preliminary Pipe Bridge Location
- Road Name
- Railroad ROW
- Road ROW
- Deviation Zone
- Deviation Zone Outside ROW
- Preferred Alternative Deviation Zone
- Preferred Alternative Deviation Zone Outside ROW
- Town Boundary
- Village Boundary
- Contour-2'
- State Park (OPRHP)
- TOWN NAME
- Village Name

Transmission Developers Inc.

Champlain Hudson Power Express Project

Champlain Hudson Power Express Inc.

Terrestrial Route: Deviation Zone

Schenectady Preferred Alternative

Sheet 33 of 40

Prepared by: AECOM 11/7/2019

DATA SOURCES: ESRI, NETWORK MAPPING 2010, NYSDOT, OPRHP, TDI, TRC

Y:\Projects\CHPE\Route\Consensus_Alternative_Routes\MXD\Alt_5_Routes_DZ_201909\Alt_Route_Schnectady_2C1_DZ_Mapset.mxd

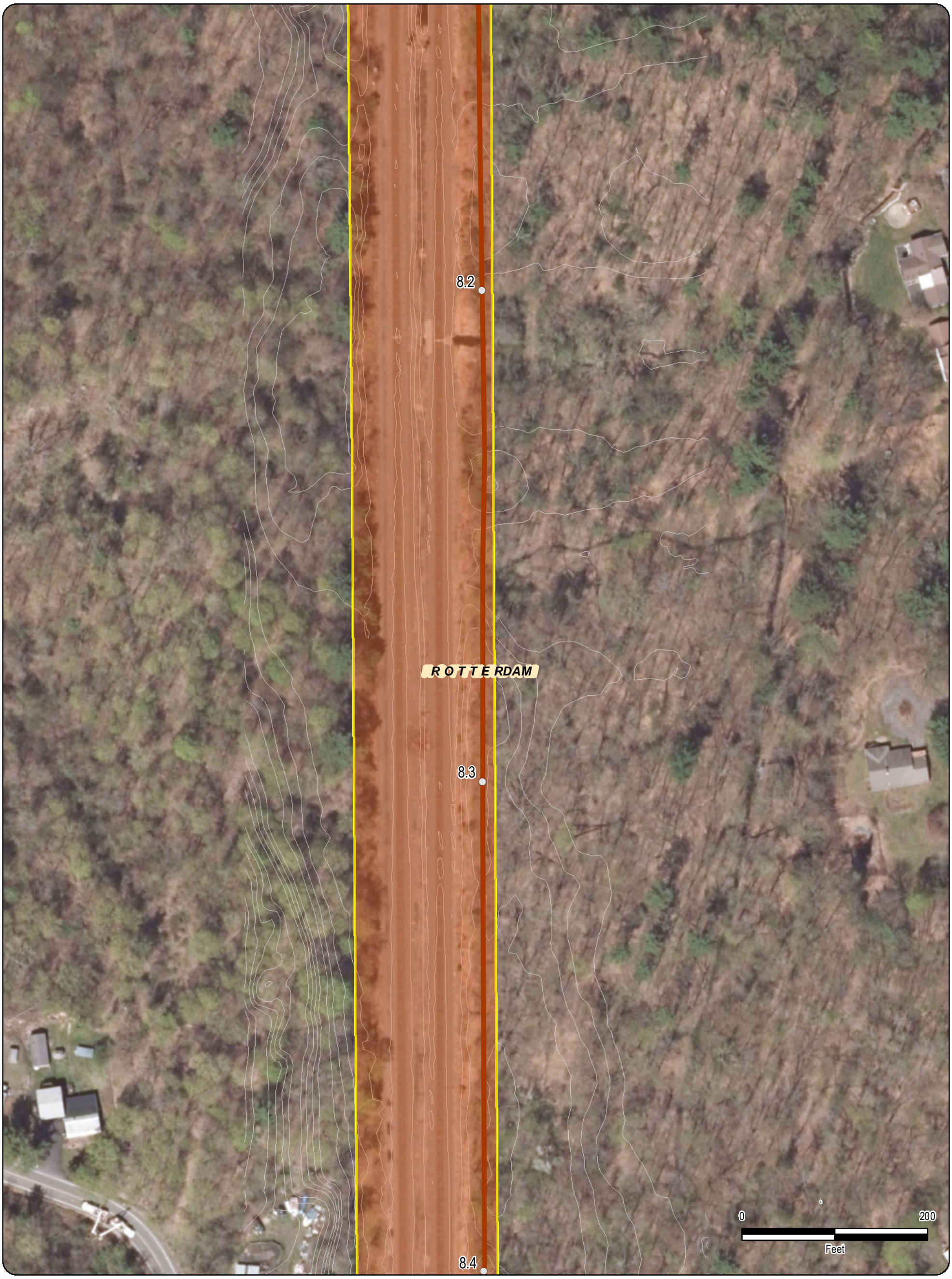

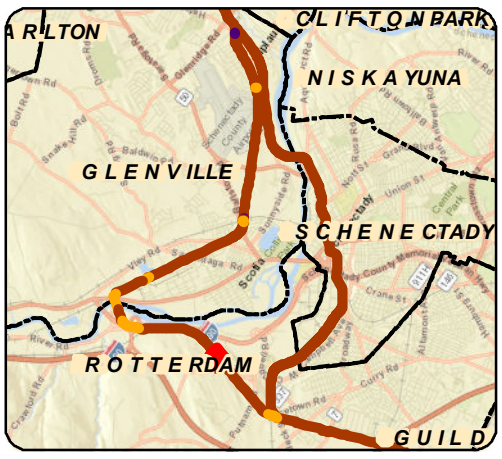

LEGEND

- 111.8 Certified Milepost - Tenths
- 135 Certified Milepost
- 111.8 Preferred Alternative Milepost - Tenths
- 135 Preferred Alternative Milepost
- Terrestrial Route HVDC
- Submarine Route HVDC
- Terrestrial Route HVAC
- Preliminary HDD Locations
- Preliminary Pipe Bridge Location
- Road Name
- Railroad ROW
- Road ROW
- Deviation Zone
- Deviation Zone Outside ROW
- Preferred Alternative Deviation Zone
- Preferred Alternative Deviation Zone Outside ROW
- Town Boundary
- Village Boundary
- Contour-2'
- State Park (OPRHP)
- TOWN NAME
- Village Name

Transmission Developers Inc.

Champlain Hudson Power Express Project

Champlain Hudson Power Express Inc.

Terrestrial Route: Deviation Zone

Schenectady Preferred Alternative

Sheet 34 of 40

Prepared by: AECOM 11/7/2019

DATA SOURCES: ESRI, NETWORK MAPPING 2010, NYSDOT, OPRHP, TDI, TRC

Y:\Projects\CHPE\Route\Consensus_Alternative_Routes\MXD\Alt_5_Routes_DZ_201909\Alt_Route_Schnectady_2C1_DZ_Mapset.mxd

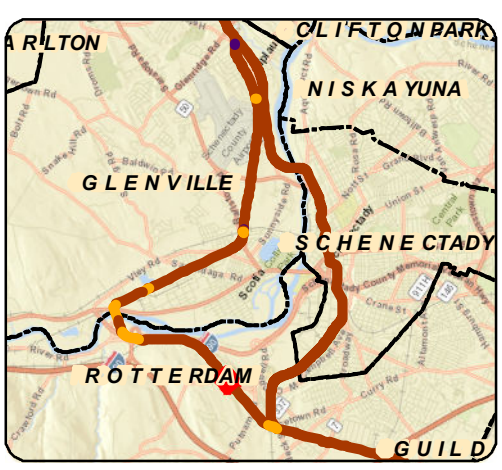

LEGEND

- 111.8 Certified Milepost - Tenths
- 135 Certified Milepost
- 111.8 Preferred Alternative Milepost - Tenths
- 135 Preferred Alternative Milepost
- Terrestrial Route HVDC
- Submarine Route HVDC
- Terrestrial Route HVAC
- Preliminary HDD Locations
- Preliminary Pipe Bridge Location
- Road Name
- Railroad ROW
- Road ROW
- Deviation Zone
- Deviation Zone Outside ROW
- Preferred Alternative Deviation Zone
- Preferred Alternative Deviation Zone Outside ROW
- Town Boundary
- Village Boundary
- Contour-2'
- State Park (OPRHP)
- TOWN NAME
- Village Name

Transmission Developers Inc.

Champlain Hudson Power Express Project

Champlain Hudson Power Express Inc.

Terrestrial Route: Deviation Zone

Schenectady Preferred Alternative

Sheet 35 of 40

Prepared by: AECOM 11/7/2019

DATA SOURCES: ESRI, NETWORK MAPPING 2010, NYSDOT, OPRHP, TDI, TRC

Y:\Projects\CHPEI\Route\Consensus_Alternative_Routes\MXD\Alt_5_Routes_DZ_201909\Alt_Route_Schnectady_2C1_DZ_Mapset.mxd

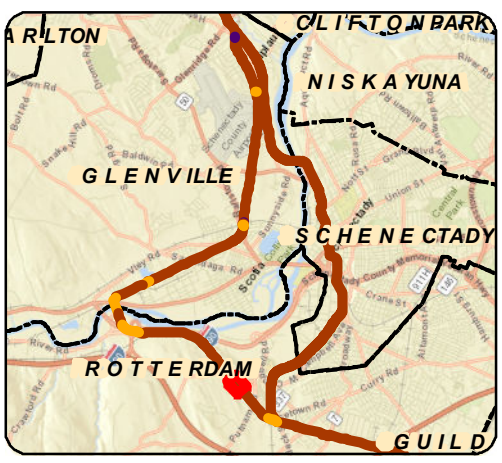

LEGEND

- Certified Milepost - Tenths
- Certified Milepost
- Preferred Alternative Milepost - Tenths
- Preferred Alternative Milepost
- Terrestrial Route HVDC
- Submarine Route HVDC
- Terrestrial Route HVAC
- Preliminary HDD Locations
- Preliminary Pipe Bridge Location
- Road Name
- Railroad ROW
- Road ROW
- Deviation Zone
- Deviation Zone Outside ROW
- Preferred Alternative Deviation Zone
- Preferred Alternative Deviation Zone Outside ROW
- Town Boundary
- Village Boundary
- Contour-2'
- State Park (OPRHP)
- TOWN NAME
- Village Name

Transmission Developers Inc.

Champlain Hudson Power Express Project

Champlain Hudson Power Express Inc.

Terrestrial Route: Deviation Zone

Schenectady Preferred Alternative

Sheet 36 of 40

Prepared by: AECOM 11/7/2019

DATA SOURCES: ESRI, NETWORK MAPPING 2010, NYSDOT, OPRHP, TDI, TRC

Y:\Projects\CHPE\Route\Consensus_Alternative_Routes\MXD\Alt_5_Routes_DZ_201909\Alt_Route_Schnectady_2C1_DZ_Mapset.mxd

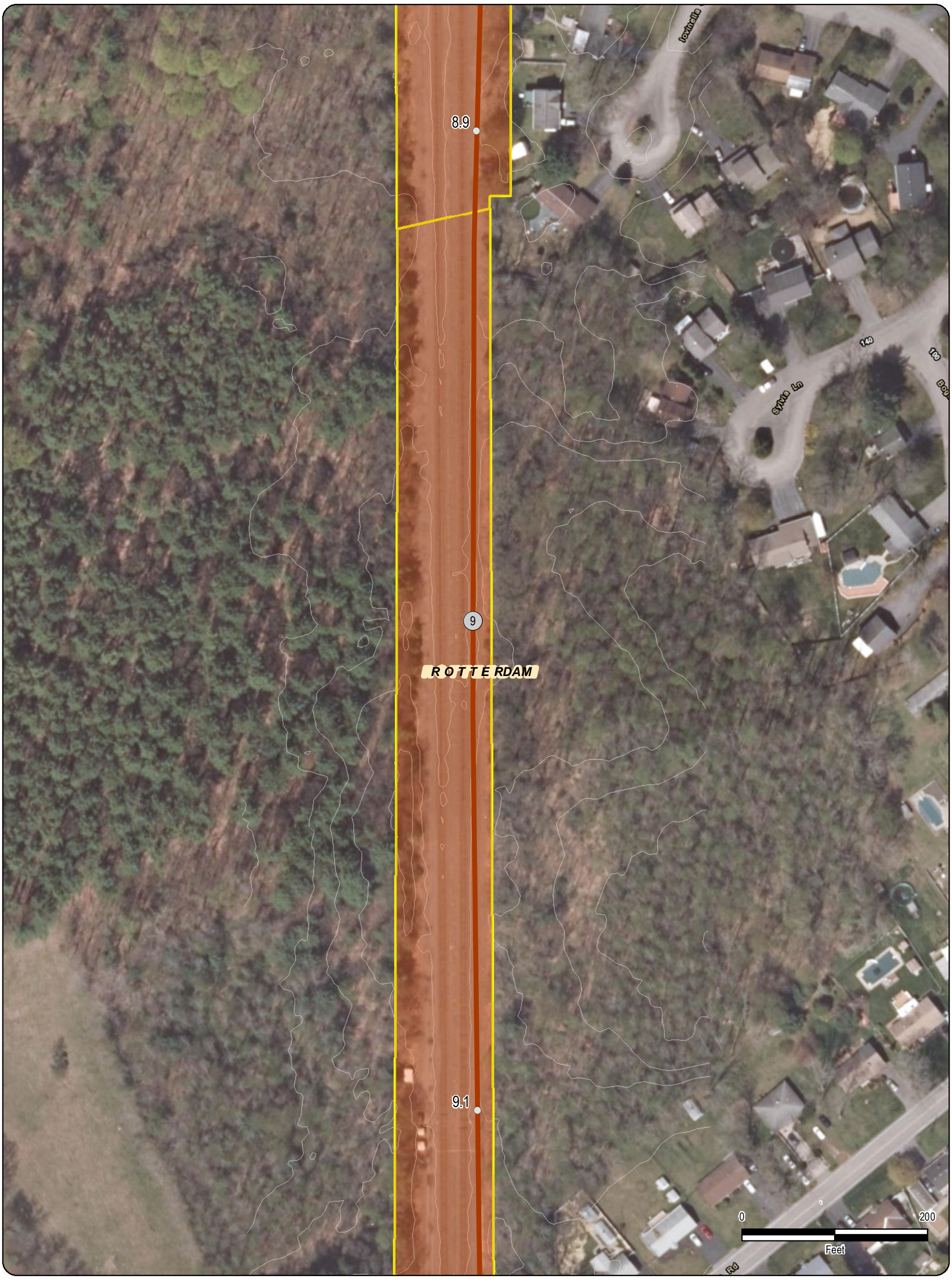

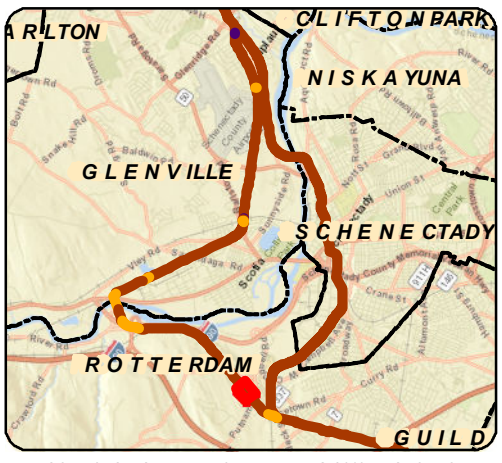

LEGEND

- 111.8 Certified Milepost - Tenths
- 135 Certified Milepost
- 111.8 Preferred Alternative Milepost - Tenths
- 135 Preferred Alternative Milepost
- Terrestrial Route HVDC
- Submarine Route HVDC
- Terrestrial Route HVAC
- Preliminary HDD Locations
- Preliminary Pipe Bridge Location
- Road Name
- Railroad ROW
- Road ROW
- Deviation Zone
- Deviation Zone Outside ROW
- Preferred Alternative Deviation Zone
- Preferred Alternative Deviation Zone Outside ROW
- Town Boundary
- Village Boundary
- Contour-2'
- State Park (OPRHP)
- TOWN NAME
- Village Name

Transmission Developers Inc.

Champlain Hudson Power Express Project

Champlain Hudson Power Express Inc.

Terrestrial Route: Deviation Zone

Schenectady Preferred Alternative

Sheet 37 of 40

Prepared by: AECOM 11/7/2019

DATA SOURCES: ESRI, NETWORK MAPPING 2010, NYSDOT, OPRHP, TDI, TRC

Y:\Projects\CHPE\Route\Consensus_Alternative_Routes\MXD\Alt_5_Routes_DZ_201909\Alt_Route_Schnectady_2C1_DZ_Mapset.mxd

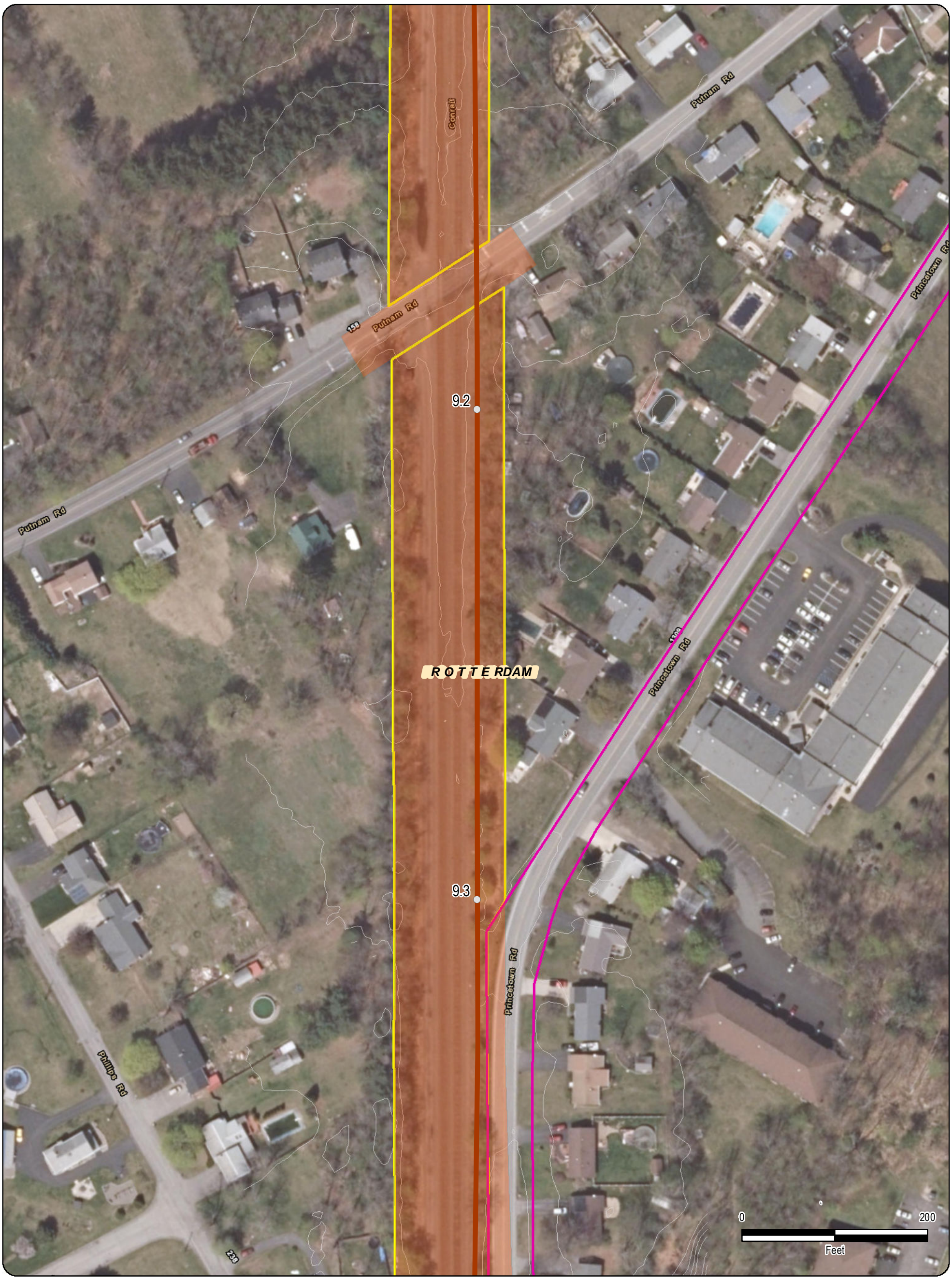

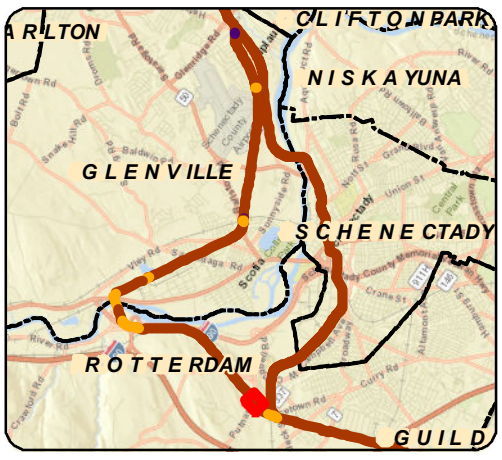

LEGEND

- 111.8 Certified Milepost - Tenths
- 135 Certified Milepost
- 111.8 Preferred Alternative Milepost - Tenths
- 135 Preferred Alternative Milepost
- Terrestrial Route HVDC
- Submarine Route HVDC
- Terrestrial Route HVAC
- Preliminary HDD Locations
- Preliminary Pipe Bridge Location
- Road Name
- Railroad ROW
- Road ROW
- Deviation Zone
- Deviation Zone Outside ROW
- Preferred Alternative Deviation Zone
- Preferred Alternative Deviation Zone Outside ROW
- Town Boundary
- Village Boundary
- Contour-2'
- State Park (OPRHP)
- TOWN NAME
- Village Name

Transmission Developers Inc.

Champlain Hudson Power Express Project

Champlain Hudson Power Express Inc.

Terrestrial Route: Deviation Zone

Schenectady Preferred Alternative

Sheet 38 of 40

Prepared by: AECOM 11/7/2019

DATA SOURCES: ESRI, NETWORK MAPPING 2010, NYSDOT, OPRHP, TDI, TRC

Y:\Projects\CHPE\Route\Consensus_Alternative_Routes\MXD\Alt_5_Routes_DZ_201909\Alt_Route_Schnectady_2C1_DZ_Mapset.mxd

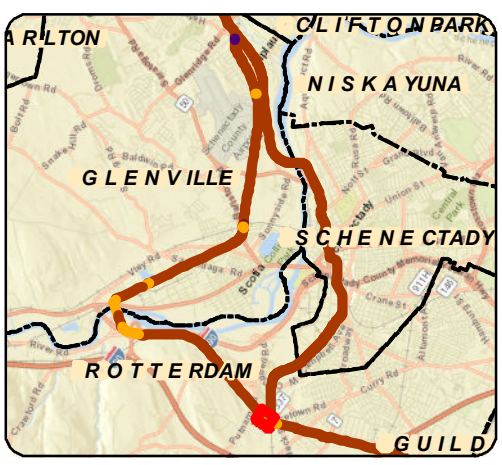

LEGEND

- Certified Milepost - Tenths
- Certified Milepost
- Preferred Alternative Milepost - Tenths
- Preferred Alternative Milepost
- Terrestrial Route HVDC
- Submarine Route HVDC
- Terrestrial Route HVAC
- Preliminary HDD Locations
- Preliminary Pipe Bridge Location
- Road Name
- Railroad ROW
- Road ROW
- Deviation Zone
- Deviation Zone Outside ROW
- Preferred Alternative Deviation Zone
- Preferred Alternative Deviation Zone Outside ROW
- Town Boundary
- Village Boundary
- Contour-2'
- State Park (OPRHP)
- TOWN NAME
- Village Name

Transmission Developers Inc.

Champlain Hudson Power Express Project

Champlain Hudson Power Express Inc.

Terrestrial Route: Deviation Zone

Schenectady Preferred Alternative

Sheet 39 of 40

Prepared by: AECOM 11/7/2019

DATA SOURCES: ESRI, NETWORK MAPPING 2010, NYSDOT, OPRHP, TDI, TRC

Y:\Projects\CHPE\Route\Consensus_Alternative_Routes\MXD\Alt_5_Routes_DZ_201909\Alt_Route_Schnectady_2C1_DZ_Mapset.mxd

177
177.1
177.2
Opus Blvd
Princetown Rd
Burdock St
Conrail
ROTTERDAM
CSX Transportation
0
200
Feet

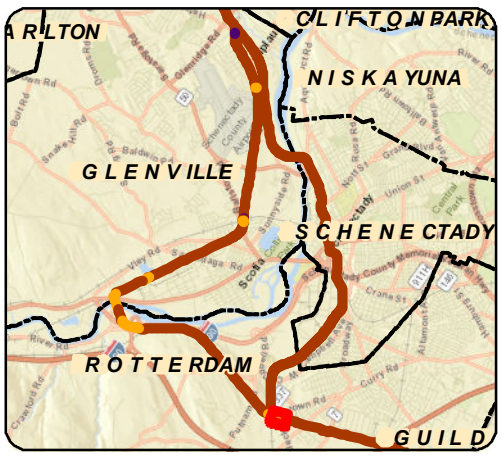

LEGEND

- 111.8 Certified Milepost - Tenths
- 135 Certified Milepost
- 111.8 Preferred Alternative Milepost - Tenths
- 135 Preferred Alternative Milepost
- Terrestrial Route HVDC
- Submarine Route HVDC
- Terrestrial Route HVAC
- Preliminary HDD Locations
- Preliminary Pipe Bridge Location
- Road Name
- Railroad ROW
- Road ROW
- Deviation Zone
- Deviation Zone Outside ROW
- Preferred Alternative Deviation Zone
- Preferred Alternative Deviation Zone Outside ROW
- Town Boundary
- Village Boundary
- Contour-2'
- State Park (OPRHP)
- TOWN NAME
- Village Name

Transmission Developers Inc.

Champlain Hudson Power Express Project

Champlain Hudson Power Express Inc.

Terrestrial Route: Deviation Zone

Schenectady Preferred Alternative

Sheet 40 of 40

Prepared by: AECOM 11/7/2019

DATA SOURCES: ESRI, NETWORK MAPPING 2010, NYSDOT, OPRHP, TDI, TRC

Y:\Projects\CHPE\Route\Consensus_Alternative_Routes\MXD\Alt_5_Routes_DZ_201909\Alt_Route_Schnectady_2C1_DZ_Mapset.mxd

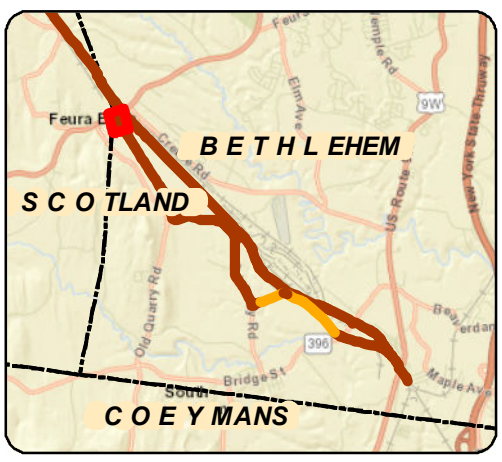

LEGEND

- 111.8 Certified Milepost - Tenths
- 135 Certified Milepost
- 111.8 Preferred Alternative Milepost - Tenths
- 135 Preferred Alternative Milepost
- Terrestrial Route HVDC
- Submarine Route HVDC
- Terrestrial Route HVAC
- Preliminary HDD Locations
- Preliminary Pipe Bridge Location
- Road Name
- Railroad ROW
- Road ROW
- Deviation Zone
- Deviation Zone Outside ROW
- Preferred Alternative Deviation Zone
- Preferred Alternative Deviation Zone Outside ROW
- Town Boundary
- Village Boundary
- Contour-2'
- State Park (OPRHP)
- TOWN NAME
- Village Name

Transmission Developers Inc.

Champlain Hudson Power Express Project

Champlain Hudson Power Express Inc.

Terrestrial Route: Deviation Zone

Selkirk Rail Yard Preferred Alternative

Sheet 1 of 22

Prepared by: AECOM 11/6/2019

DATA SOURCES: ESRI, NETWORK MAPPING 2010, NYSDOT, OPRHP, TDI, TRC

Y:\Projects\CHPE\Route\Consensus_Alternative_Routes\MXD\Alt_5_Routes_DZ_201909\Alt_Route_Selkirk_Yard_5G2_DZ_Mapset.mxd

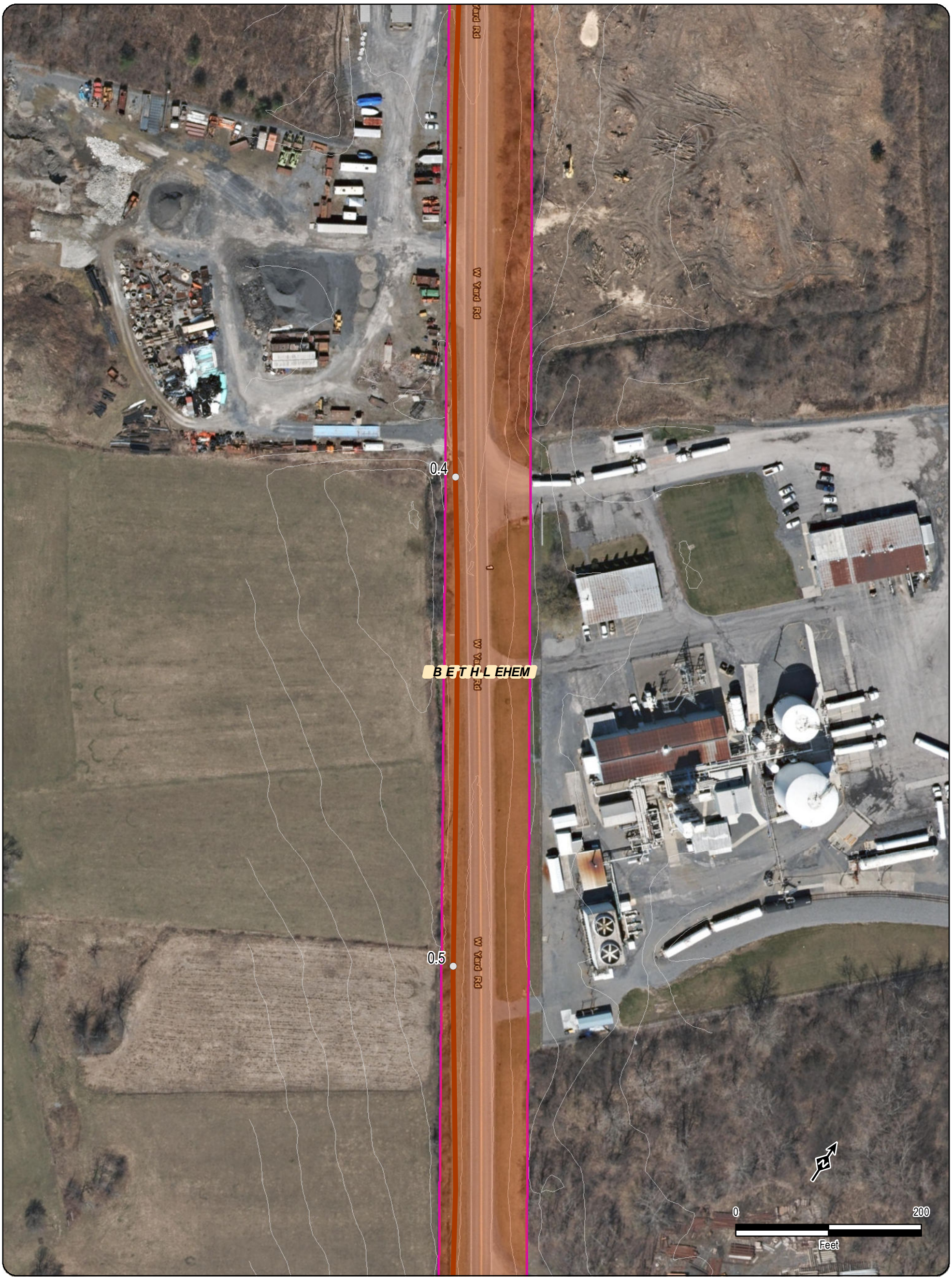

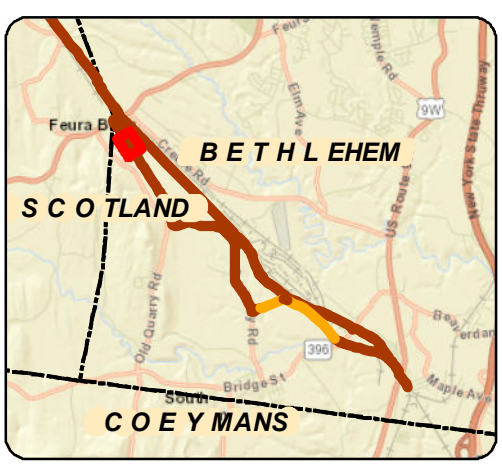

LEGEND

- Certified Milepost - Tenths
- Certified Milepost
- Preferred Alternative Milepost - Tenths
- Preferred Alternative Milepost
- Terrestrial Route HVDC
- Submarine Route HVDC
- Terrestrial Route HVAC
- Preliminary HDD Locations
- Preliminary Pipe Bridge Location
- Road Name
- Railroad ROW
- Road ROW
- Deviation Zone
- Deviation Zone Outside ROW
- Preferred Alternative Deviation Zone
- Preferred Alternative Deviation Zone Outside ROW
- Town Boundary
- Village Boundary
- Contour-2'
- State Park (OPRHP)
- TOWN NAME
- Village Name

Transmission Developers Inc.

Champlain Hudson Power Express Project

Champlain Hudson Power Express Inc.

Terrestrial Route: Deviation Zone

Selkirk Rail Yard Preferred Alternative

Sheet 2 of 22

Prepared by: AECOM 11/6/2019

DATA SOURCES: ESRI, NETWORK MAPPING 2010, NYSDOT, OPRHP, TDI, TRC

Y:\Projects\CHPE\Route\Consensus_Alternative_Routes\MXD\Alt_5_Routes_DZ_201909\Alt_Route_Selkirk_Yard_5G2_DZ_Mapset.mxd

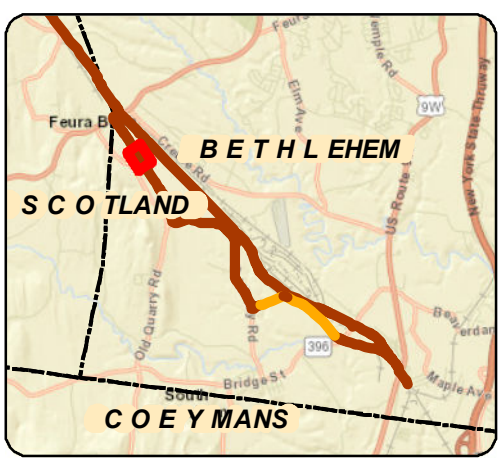

LEGEND

- Certified Milepost - Tenths
- Certified Milepost
- Preferred Alternative Milepost - Tenths
- Preferred Alternative Milepost
- Terrestrial Route HVDC
- Submarine Route HVDC
- Terrestrial Route HVAC
- Preliminary HDD Locations
- Preliminary Pipe Bridge Location
- Road Name
- Railroad ROW
- Road ROW
- Deviation Zone
- Deviation Zone Outside ROW
- Preferred Alternative Deviation Zone
- Preferred Alternative Deviation Zone Outside ROW
- Town Boundary
- Village Boundary
- Contour-2'
- State Park (OPRHP)
- TOWN NAME
- Village Name

Transmission Developers Inc.

Champlain Hudson Power Express Project

Champlain Hudson Power Express Inc.

Terrestrial Route: Deviation Zone

Selkirk Rail Yard Preferred Alternative

Sheet 3 of 22

Prepared by: AECOM 11/6/2019

DATA SOURCES: ESRI, NETWORK MAPPING 2010, NYSDOT, OPRHP, TDI, TRC

Y:\Projects\CHPE\Route\Consensus_Alternative_Routes\MXD\Alt_5_Routes_DZ_201909\Alt_Route_Selkirk_Yard_5G2_DZ_Mapset.mxd

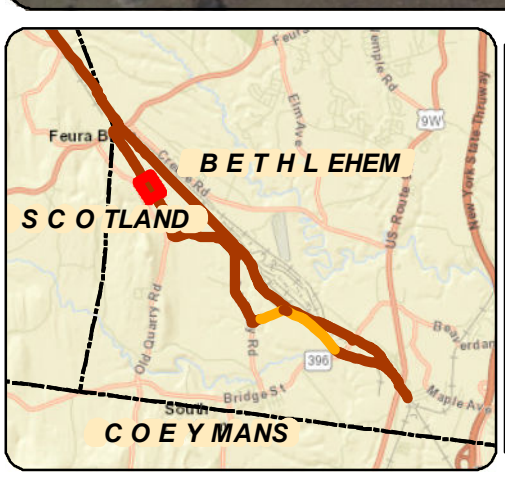

LEGEND

- 111.8 Certified Milepost - Tenths
- 135 Certified Milepost
- 111.8 Preferred Alternative Milepost - Tenths
- 135 Preferred Alternative Milepost
- Terrestrial Route HVDC
- Submarine Route HVDC
- Terrestrial Route HVAC
- Preliminary HDD Locations
- Preliminary Pipe Bridge Location
- Road Name
- Railroad ROW
- Road ROW
- Deviation Zone
- Deviation Zone Outside ROW
- Preferred Alternative Deviation Zone
- Preferred Alternative Deviation Zone Outside ROW
- Town Boundary
- Village Boundary
- Contour-2'
- State Park (OPRHP)
- TOWN NAME
- Village Name

Transmission Developers Inc.

Champlain Hudson Power Express Project

Champlain Hudson Power Express Inc.

Terrestrial Route: Deviation Zone

Selkirk Rail Yard Preferred Alternative

Sheet 4 of 22

Prepared by: AECOM 11/6/2019

DATA SOURCES: ESRI, NETWORK MAPPING 2010, NYSDOT, OPRHP, TDI, TRC

Y:\Projects\CHPE\Route\Consensus_Alternative_Routes\MXD\Alt_5_Routes_DZ_201909\Alt_Route_Selkirk_Yard_5G2_DZ_Mapset.mxd

W Yard Rd

1.1

BETHLEHEM

W Yard Rd

1.2

0 200
Feet

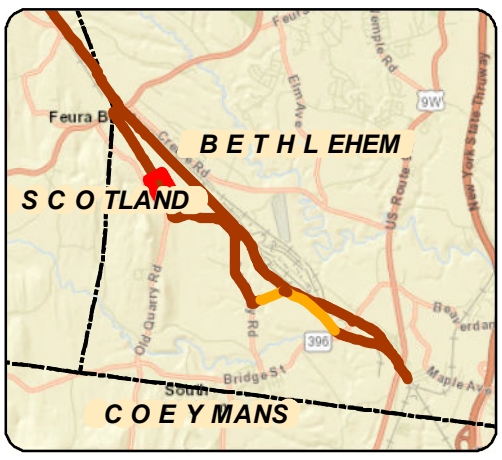

LEGEND

- 111.8 Certified Milepost - Tenths
- 135 Certified Milepost
- 111.8 Preferred Alternative Milepost - Tenths
- 135 Preferred Alternative Milepost
- Terrestrial Route HVDC
- Submarine Route HVDC
- Terrestrial Route HVAC
- Preliminary HDD Locations
- Preliminary Pipe Bridge Location
- Road Name
- Railroad ROW
- Road ROW
- Deviation Zone
- Deviation Zone Outside ROW
- Preferred Alternative Deviation Zone
- Preferred Alternative Deviation Zone Outside ROW
- Town Boundary
- Village Boundary
- Contour-2'
- State Park (OPRHP)
- TOWN NAME
- Village Name

Transmission Developers Inc.

Champlain Hudson Power Express Project

Champlain Hudson Power Express Inc.

Terrestrial Route: Deviation Zone

Selkirk Rail Yard Preferred Alternative

Sheet 5 of 22

Prepared by: AECOM 11/6/2019

DATA SOURCES: ESRI, NETWORK MAPPING 2010, NYSDOT, OPRHP, TDI, TRC

Y:\Projects\CHPE\Route\Consensus_Alternative_Routes\MXD\Alt_5_Routes_DZ_201909\Alt_Route_Selkirk_Yard_5G2_DZ_Mapset.mxd

1.3

Old Quarry Rd

275

BETHLEHEM

1.4

Old Quarry Rd

1.5

Old Quarry Rd

0 200
Feet

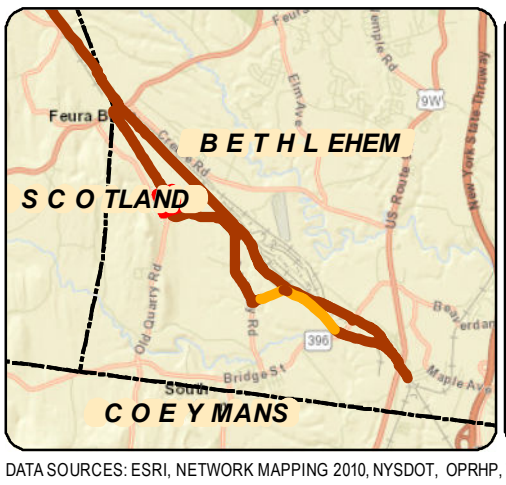

LEGEND

- 111.8 Certified Milepost - Tenths
- 135 Certified Milepost
- 111.8 Preferred Alternative Milepost - Tenths
- 135 Preferred Alternative Milepost
- Terrestrial Route HVDC
- Submarine Route HVDC
- Terrestrial Route HVAC
- Preliminary HDD Locations
- Preliminary Pipe Bridge Location
- Road Name
- Railroad ROW
- Road ROW
- Deviation Zone
- Deviation Zone Outside ROW
- Preferred Alternative Deviation Zone
- Preferred Alternative Deviation Zone Outside ROW
- Town Boundary
- Village Boundary
- Contour-2'
- State Park (OPRHP)
- TOWN NAME
- Village Name

Transmission Developers Inc.

Champlain Hudson Power Express Project

Champlain Hudson Power Express Inc.

Terrestrial Route: Deviation Zone

Selkirk Rail Yard Preferred Alternative

Sheet 6 of 22

Prepared by: AECOM 11/6/2019

DATA SOURCES: ESRI, NETWORK MAPPING 2010, NYSDOT, OPRHP, TDI, TRC

Y:\Projects\CHPE\Route\Consensus_Alternative_Routes\MXD\Alt_5_Routes_DZ_201909\Alt_Route_Selkirk_Yard_5G2_DZ_Mapset.mxd

S Albany Rd
36
S Albany Rd
1.5
1.6
36
37
S Albany Rd
BETHLEHEM
1.7
S Albany Rd
31
S Albany Rd
1.8
0
200
Feet

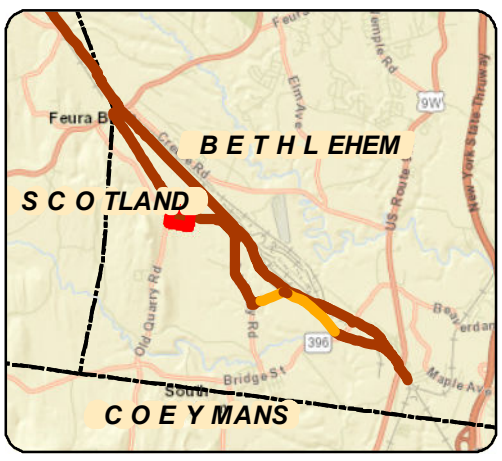

LEGEND

- 111.8 Certified Milepost - Tenths
- 135 Certified Milepost
- 111.8 Preferred Alternative Milepost - Tenths
- 135 Preferred Alternative Milepost
- Terrestrial Route HVDC
- Submarine Route HVDC
- Terrestrial Route HVAC
- Preliminary HDD Locations
- Preliminary Pipe Bridge Location
- Road Name
- Railroad ROW
- Road ROW
- Deviation Zone
- Deviation Zone Outside ROW
- Preferred Alternative Deviation Zone
- Preferred Alternative Deviation Zone Outside ROW
- Town Boundary
- Village Boundary
- Contour-2'
- State Park (OPRHP)
- TOWN NAME
- Village Name

Transmission Developers Inc.

Champlain Hudson Power Express Project

Champlain Hudson Power Express Inc.

Terrestrial Route: Deviation Zone

Selkirk Rail Yard Preferred Alternative

Sheet 7 of 22

Prepared by: AECOM 11/6/2019

DATA SOURCES: ESRI, NETWORK MAPPING 2010, NYSDOT, OPRHP, TDI, TRC

Y:\Projects\CHPE\Route\Consensus_Alternative_Routes\MXD\Alt_5_Routes_DZ_201909\Alt_Route_Selkirk_Yard_5G2_DZ_Mapset.mxd

S Albany Rd

1.8

1.9

BETHLEHEM

2

0 200
Feet

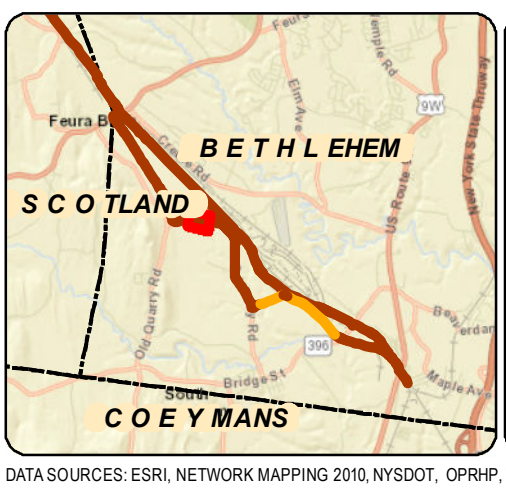

LEGEND

- 111.8 Certified Milepost - Tenths
- 135 Certified Milepost
- 111.8 Preferred Alternative Milepost - Tenths
- 135 Preferred Alternative Milepost
- Terrestrial Route HVDC
- Submarine Route HVDC
- Terrestrial Route HVAC
- Preliminary HDD Locations
- Preliminary Pipe Bridge Location
- Road Name
- Railroad ROW
- Road ROW
- Deviation Zone
- Deviation Zone Outside ROW
- Preferred Alternative Deviation Zone
- Preferred Alternative Deviation Zone Outside ROW
- Town Boundary
- Village Boundary
- Contour-2'
- State Park (OPRHP)
- TOWN NAME
- Village Name

Transmission Developers Inc.

Champlain Hudson Power Express Project

Champlain Hudson Power Express Inc.

Terrestrial Route: Deviation Zone

Selkirk Rail Yard Preferred Alternative

Sheet 8 of 22

Prepared by: AECOM 11/6/2019

DATA SOURCES: ESRI, NETWORK MAPPING 2010, NYSDOT, OPRHP, TDI, TRC

Y:\Projects\CHPE\Route\Consensus_Alternative_Routes\MXD\Alt_5_Routes_DZ_201909\Alt_Route_Selkirk_Yard_5G2_DZ_Mapset.mxd

Transmission Developers Inc.

A Blackstone Portfolio Company

APPENDIX C

Location of Facilities on Aerial Photography

4 of 7

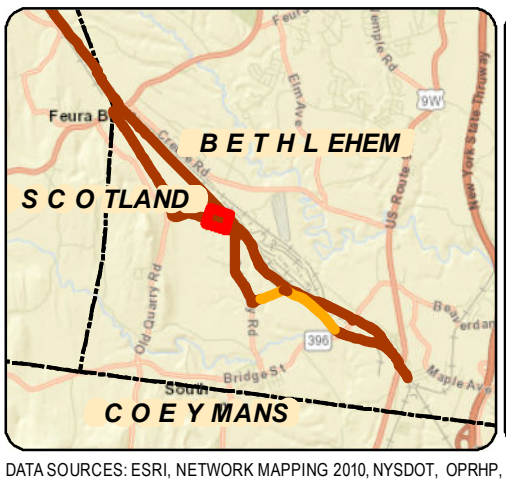

LEGEND

- 111.8 Certified Milepost - Tenths
- 135 Certified Milepost
- 111.8 Preferred Alternative Milepost - Tenths
- 135 Preferred Alternative Milepost
- Terrestrial Route HVDC
- Submarine Route HVDC
- Terrestrial Route HVAC
- Preliminary HDD Locations
- Preliminary Pipe Bridge Location
- Road Name
- Railroad ROW
- Road ROW
- Deviation Zone
- Deviation Zone Outside ROW
- Preferred Alternative Deviation Zone
- Preferred Alternative Deviation Zone Outside ROW
- Town Boundary
- Village Boundary
- Contour-2'
- State Park (OPRHP)
- TOWN NAME
- Village Name

Transmission Developers Inc.

Champlain Hudson Power Express Project

Champlain Hudson Power Express Inc.

Terrestrial Route: Deviation Zone

Selkirk Rail Yard Preferred Alternative

Sheet 9 of 22

Prepared by: AECOM 11/6/2019

DATA SOURCES: ESRI, NETWORK MAPPING 2010, NYSDOT, OPRHP, TDI, TRC

Y:\Projects\CHPE\Route\Consensus_Alternative_Routes\MXD\Alt_5_Routes_DZ_201909\Alt_Route_Selkirk_Yard_5G2_DZ_Mapset.mxd

2.3
2.4
2.5
196.1
196.2
207
S Albany Rd
211
Old School Rd
BETHLEHEM
Pureland Dr
0
200
Feet

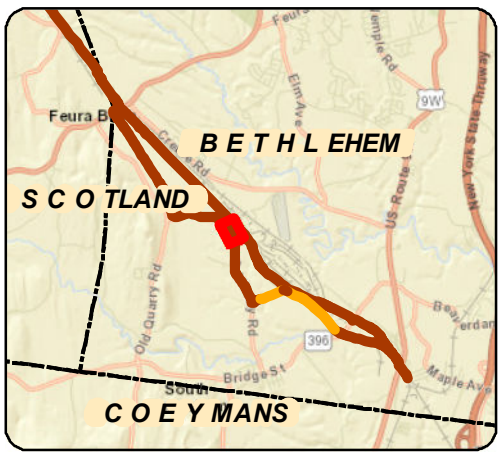

LEGEND

- 111.8 Certified Milepost - Tenths
- 135 Certified Milepost
- 111.8 Preferred Alternative Milepost - Tenths
- 135 Preferred Alternative Milepost
- Terrestrial Route HVDC
- Submarine Route HVDC
- Terrestrial Route HVAC
- Preliminary HDD Locations
- Preliminary Pipe Bridge Location
- Road Name
- Railroad ROW
- Road ROW
- Deviation Zone
- Deviation Zone Outside ROW
- Preferred Alternative Deviation Zone
- Preferred Alternative Deviation Zone Outside ROW
- Town Boundary
- Village Boundary
- Contour-2'
- State Park (OPRHP)
- TOWN NAME
- Village Name

Transmission Developers Inc.

Champlain Hudson Power Express Project

Champlain Hudson Power Express Inc.

Terrestrial Route: Deviation Zone

Selkirk Rail Yard Preferred Alternative

Sheet 10 of 22

Prepared by: AECOM 11/6/2019

DATA SOURCES: ESRI, NETWORK MAPPING 2010, NYSDOT, OPRHP, TDI, TRC

Y:\Projects\CHPE\Route\Consensus_Alternative_Routes\MXD\Alt_5_Routes_DZ_201909\Alt_Route_Selkirk_Yard_5G2_DZ_Mapset.mxd

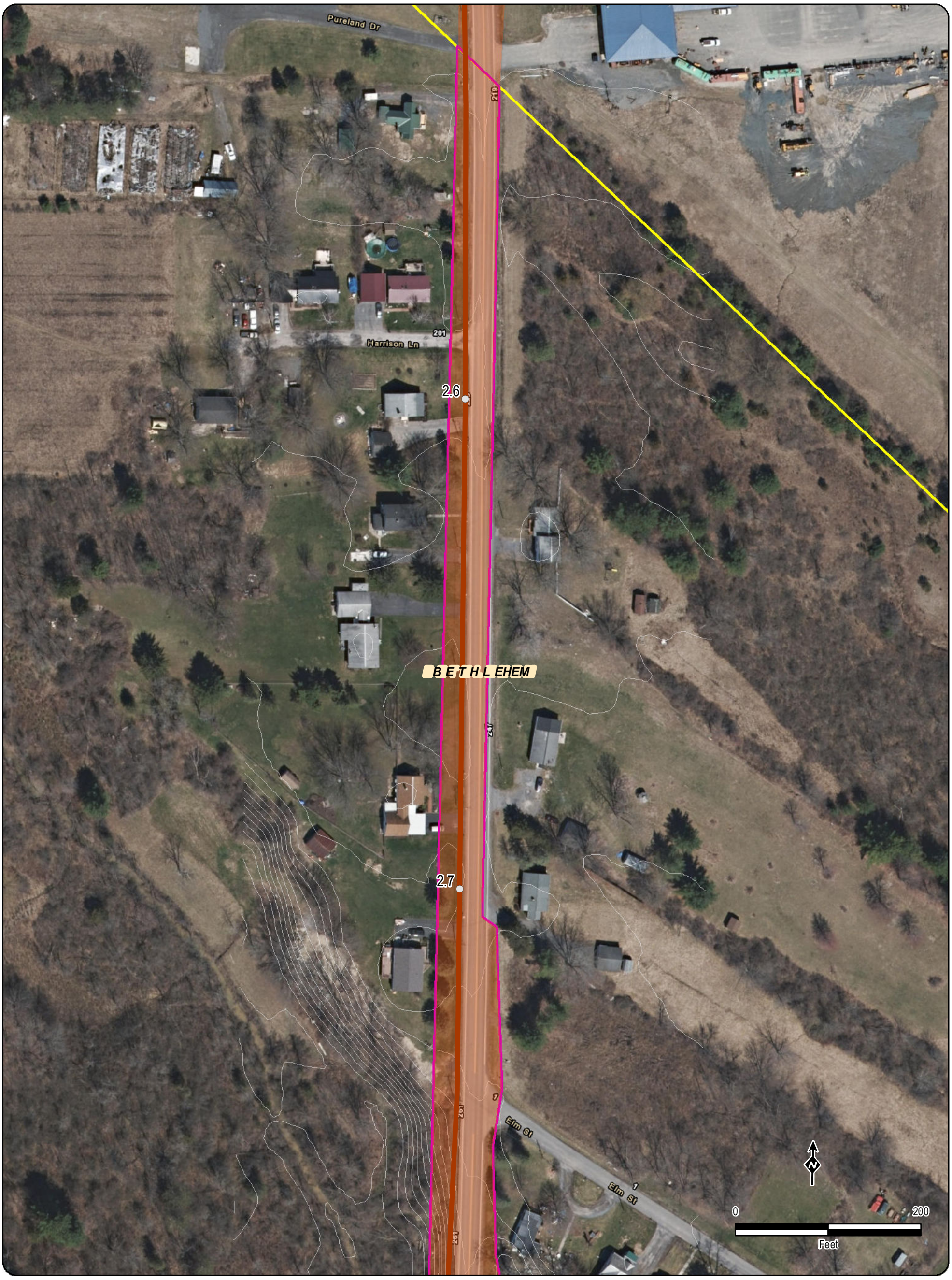

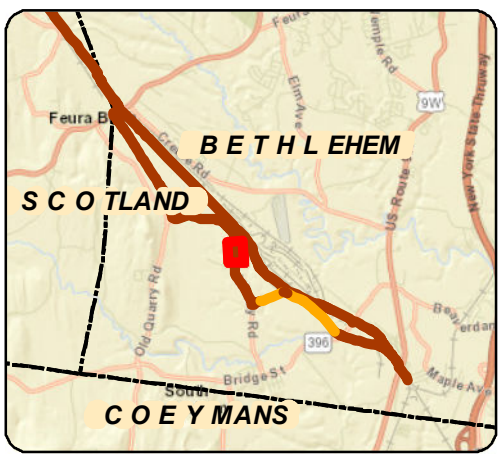

LEGEND

- Certified Milepost - Tenths
- Certified Milepost
- Preferred Alternative Milepost - Tenths
- Preferred Alternative Milepost
- Terrestrial Route HVDC
- Submarine Route HVDC
- Terrestrial Route HVAC
- Preliminary HDD Locations
- Preliminary Pipe Bridge Location
- Road Name
- Railroad ROW
- Road ROW
- Deviation Zone
- Deviation Zone Outside ROW
- Preferred Alternative Deviation Zone
- Preferred Alternative Deviation Zone Outside ROW
- Town Boundary
- Village Boundary
- Contour-2'
- State Park (OPRHP)
- TOWN NAME
- Village Name

Transmission Developers Inc.

Champlain Hudson Power Express Project

Champlain Hudson Power Express Inc.

Terrestrial Route: Deviation Zone

Selkirk Rail Yard Preferred Alternative

Sheet 11 of 22

Prepared by: AECOM 11/6/2019

DATA SOURCES: ESRI, NETWORK MAPPING 2010, NYSDOT, OPRHP, TDI, TRC

Y:\Projects\CHPE\Route\Consensus_Alternative_Routes\MXD\Alt_5_Routes_DZ_201909\Alt_Route_Selkirk_Yard_5G2_DZ_Mapset.mxd

Currey Ave
Currey Ave
Elm St
2.8
2.9
BETHLEHEM
S Albany Rd
S Albany Rd
3
0
200
Feet

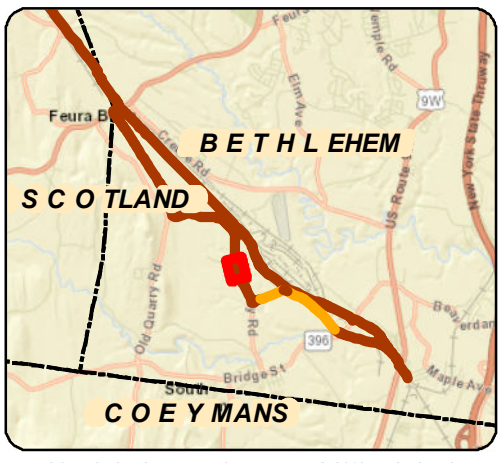

LEGEND

- Certified Milepost - Tenths
- Certified Milepost
- Preferred Alternative Milepost - Tenths
- Preferred Alternative Milepost
- Terrestrial Route HVDC
- Submarine Route HVDC
- Terrestrial Route HVAC
- Preliminary HDD Locations
- Preliminary Pipe Bridge Location
- Road Name
- Railroad ROW
- Road ROW
- Deviation Zone
- Deviation Zone Outside ROW
- Preferred Alternative Deviation Zone
- Preferred Alternative Deviation Zone Outside ROW
- Town Boundary
- Village Boundary
- Contour-2'
- State Park (OPRHP)
- TOWN NAME
- Village Name

Transmission Developers Inc.

Champlain Hudson Power Express Project

Champlain Hudson Power Express Inc.

Terrestrial Route: Deviation Zone

Selkirk Rail Yard Preferred Alternative

Sheet 12 of 22

Prepared by: AECOM 11/6/2019

DATA SOURCES: ESRI, NETWORK MAPPING 2010, NYSDOT, OPRHP, TDI, TRC

Y:\Projects\CHPE\Route\Consensus_Alternative_Routes\MXD\Alt_5_Routes_DZ_201909\Alt_Route_Selkirk_Yard_5G2_DZ_Mapset.mxd

S Albany Rd
S Albany Rd
S Albany Rd
S Albany Rd
S Albany Rd
3.1
3.2
BETHLEHEM
0
200
Feet

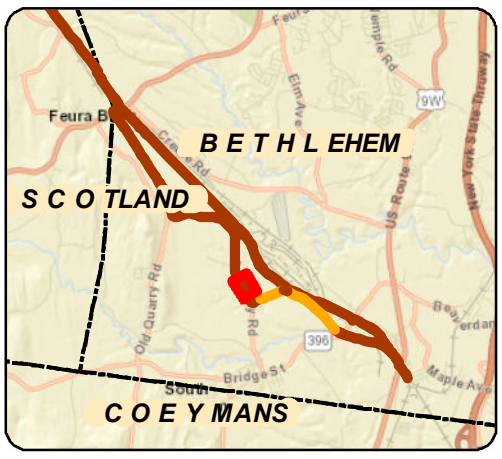

LEGEND

- 111.8 Certified Milepost - Tenths
- 135 Certified Milepost
- 111.8 Preferred Alternative Milepost - Tenths
- 135 Preferred Alternative Milepost
- Terrestrial Route HVDC
- Submarine Route HVDC
- Terrestrial Route HVAC
- Preliminary HDD Locations
- Preliminary Pipe Bridge Location
- Road Name
- Railroad ROW
- Road ROW
- Deviation Zone
- Deviation Zone Outside ROW
- Preferred Alternative Deviation Zone
- Preferred Alternative Deviation Zone Outside ROW
- Town Boundary
- Village Boundary
- Contour-2'
- State Park (OPRHP)
- TOWN NAME
- Village Name

Transmission Developers Inc.

Champlain Hudson Power Express Project

Champlain Hudson Power Express Inc.

Terrestrial Route: Deviation Zone

Selkirk Rail Yard Preferred Alternative

Sheet 13 of 22

Prepared by: AECOM 11/6/2019

DATA SOURCES: ESRI, NETWORK MAPPING 2010, NYSDOT, OPRHP, TDI, TRC

Y:\Projects\CHPE\Route\Consensus_Alternative_Routes\MXD\Alt_5_Routes_DZ_201909\Alt_Route_Selkirk_Yard_5G2_DZ_Mapset.mxd

S Albany Rd
S Albany Rd
S Albany Rd
S Albany Rd
3.3
3.4
3.5
BETHLEHEM
0
200
Feet

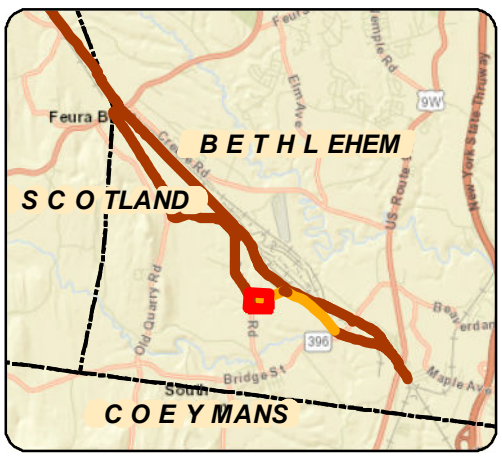

LEGEND

- 111.8 Certified Milepost - Tenths
- 135 Certified Milepost
- 111.8 Preferred Alternative Milepost - Tenths
- 135 Preferred Alternative Milepost
- Terrestrial Route HVDC
- Submarine Route HVDC
- Terrestrial Route HVAC
- Preliminary HDD Locations
- Preliminary Pipe Bridge Location
- Road Name
- Railroad ROW
- Road ROW
- Deviation Zone
- Deviation Zone Outside ROW
- Preferred Alternative Deviation Zone
- Preferred Alternative Deviation Zone Outside ROW
- Town Boundary
- Village Boundary
- Contour-2'
- State Park (OPRHP)
- TOWN NAME
- Village Name

Transmission Developers Inc.

Champlain Hudson Power Express Project

Champlain Hudson Power Express Inc.

Terrestrial Route: Deviation Zone

Selkirk Rail Yard Preferred Alternative

Sheet 14 of 22

Prepared by: AECOM 11/6/2019

DATA SOURCES: ESRI, NETWORK MAPPING 2010, NYSDOT, OPRHP, TDI, TRC

Y:\Projects\CHPE\Route\Consensus_Alternative_Routes\MXD\Alt_5_Routes_DZ_201909\Alt_Route_Selkirk_Yard_5G2_DZ_Mapset.mxd

3.6

3.7

BETHLEHEM

3.8

197.1

0 200
Feet

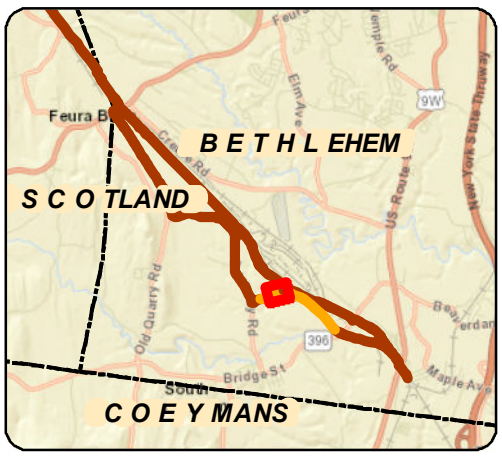

LEGEND

- 111.8 Certified Milepost - Tenths
- 135 Certified Milepost
- 111.8 Preferred Alternative Milepost - Tenths
- 135 Preferred Alternative Milepost
- Terrestrial Route HVDC
- Submarine Route HVDC
- Terrestrial Route HVAC
- Preliminary HDD Locations
- Preliminary Pipe Bridge Location
- Road Name
- Railroad ROW
- Road ROW
- Deviation Zone
- Deviation Zone Outside ROW
- Preferred Alternative Deviation Zone
- Preferred Alternative Deviation Zone Outside ROW
- Town Boundary
- Village Boundary
- Contour-2'
- State Park (OPRHP)
- TOWN NAME
- Village Name

Transmission Developers Inc.

Champlain Hudson Power Express Project

Champlain Hudson Power Express Inc.

Terrestrial Route: Deviation Zone

Selkirk Rail Yard Preferred Alternative

Sheet 15 of 22

Prepared by: AECOM 11/6/2019

DATA SOURCES: ESRI, NETWORK MAPPING 2010, NYSDOT, OPRHP, TDI, TRC

Y:\Projects\CHPE\Route\Consensus_Alternative_Routes\MXD\Alt_5_Routes_DZ_201909\Alt_Route_Selkirk_Yard_5G2_DZ_Mapset.mxd

197.2
3.9
197.3
BETHLEHEM
4
197.4
CSX Transportation
Conrail
Conrail
0
200
Feet

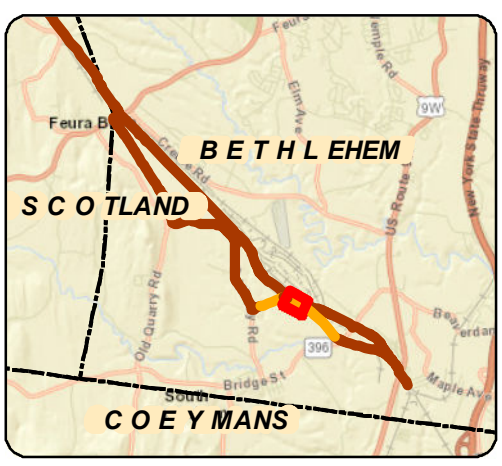

LEGEND

- 111.8 Certified Milepost - Tenths
- 135 Certified Milepost
- 111.8 Preferred Alternative Milepost - Tenths
- 135 Preferred Alternative Milepost
- Terrestrial Route HVDC
- Submarine Route HVDC
- Terrestrial Route HVAC
- Preliminary HDD Locations
- Preliminary Pipe Bridge Location
- Road Name
- Railroad ROW
- Road ROW
- Deviation Zone
- Deviation Zone Outside ROW
- Preferred Alternative Deviation Zone
- Preferred Alternative Deviation Zone Outside ROW
- Town Boundary
- Village Boundary
- Contour-2'
- State Park (OPRHP)
- TOWN NAME
- Village Name

Transmission Developers Inc.

Champlain Hudson Power Express Project

Champlain Hudson Power Express Inc.

Terrestrial Route: Deviation Zone

Selkirk Rail Yard Preferred Alternative

Sheet 16 of 22

Prepared by: AECOM 11/6/2019

DATA SOURCES: ESRI, NETWORK MAPPING 2010, NYSDOT, OPRHP, TDI, TRC

Y:\Projects\CHPE\Route\Consensus_Alternative_Routes\MXD\Alt_5_Routes_DZ_201909\Alt_Route_Selkirk_Yard_5G2_DZ_Mapset.mxd

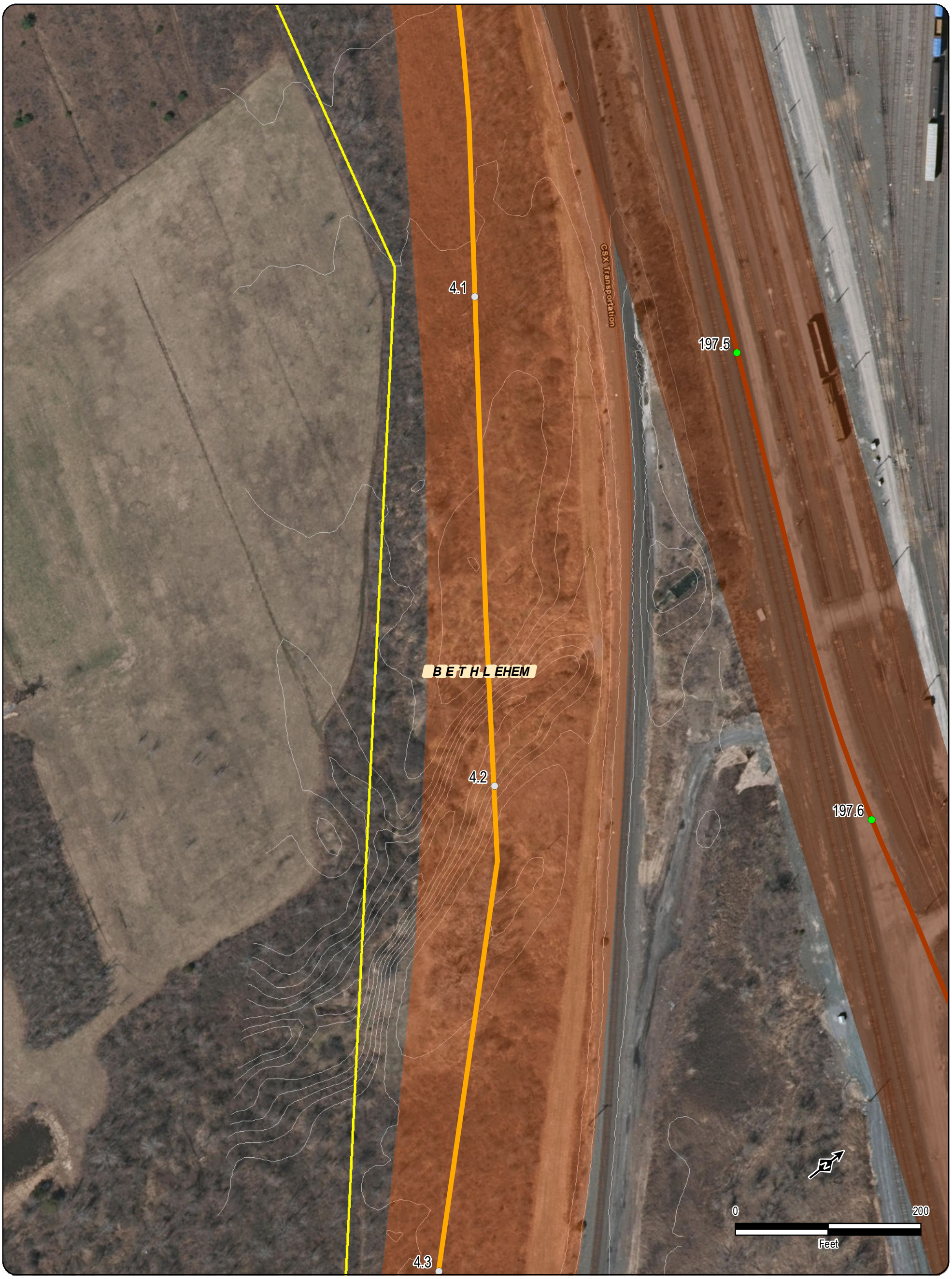

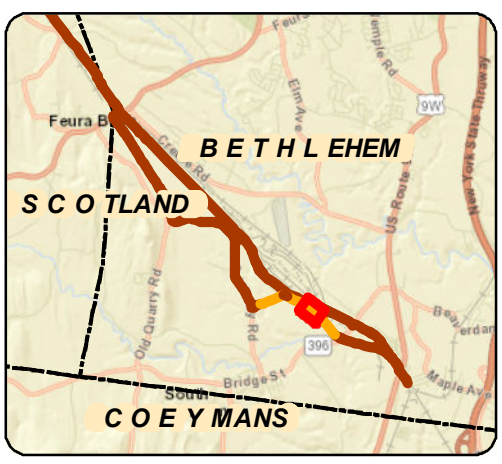

LEGEND

- 111.8 Certified Milepost - Tenths
- 135 Certified Milepost
- 111.8 Preferred Alternative Milepost - Tenths
- 135 Preferred Alternative Milepost
- Terrestrial Route HVDC
- Submarine Route HVDC
- Terrestrial Route HVAC
- Preliminary HDD Locations
- Preliminary Pipe Bridge Location
- Road Name
- Railroad ROW
- Road ROW
- Deviation Zone
- Deviation Zone Outside ROW
- Preferred Alternative Deviation Zone
- Preferred Alternative Deviation Zone Outside ROW
- Town Boundary
- Village Boundary
- Contour-2'
- State Park (OPRHP)
- TOWN NAME
- Village Name

Transmission Developers Inc.

Champlain Hudson Power Express Project

Champlain Hudson Power Express Inc.

Terrestrial Route: Deviation Zone

Selkirk Rail Yard Preferred Alternative

Sheet 17 of 22

Prepared by: AECOM 11/6/2019

DATA SOURCES: ESRI, NETWORK MAPPING 2010, NYSDOT, OPRHP, TDI, TRC

Y:\Projects\CHPE\Route\Consensus_Alternative_Routes\MXD\Alt_5_Routes_DZ_201909\Alt_Route_Selkirk_Yard_5G2_DZ_Mapset.mxd

4.3

4.4

BETHLEHEM

4.5

0 200
Feet

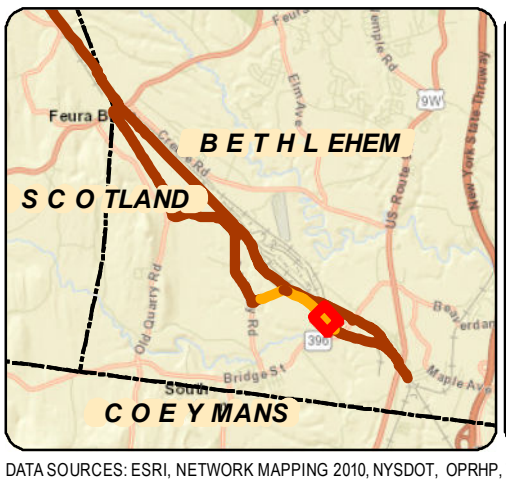

LEGEND

- 111.8 Certified Milepost - Tenths
- 135 Certified Milepost
- 111.8 Preferred Alternative Milepost - Tenths
- 135 Preferred Alternative Milepost
- Terrestrial Route HVDC
- Submarine Route HVDC
- Terrestrial Route HVAC
- Preliminary HDD Locations
- Preliminary Pipe Bridge Location
- Road Name
- Railroad ROW
- Road ROW
- Deviation Zone
- Deviation Zone Outside ROW
- Preferred Alternative Deviation Zone
- Preferred Alternative Deviation Zone Outside ROW
- Town Boundary
- Village Boundary
- Contour-2'
- State Park (OPRHP)
- TOWN NAME
- Village Name

Transmission Developers Inc.

Champlain Hudson Power Express Project

Champlain Hudson Power Express Inc.

Terrestrial Route: Deviation Zone

Selkirk Rail Yard Preferred Alternative

Sheet 18 of 22

Prepared by: AECOM 11/6/2019

DATA SOURCES: ESRI, NETWORK MAPPING 2010, NYSDOT, OPRHP, TDI, TRC

Y:\Projects\CHPE\Route\Consensus_Alternative_Routes\MXD\Alt_5_Routes_DZ_201909\Alt_Route_Selkirk_Yard_5G2_DZ_Mapset.mxd

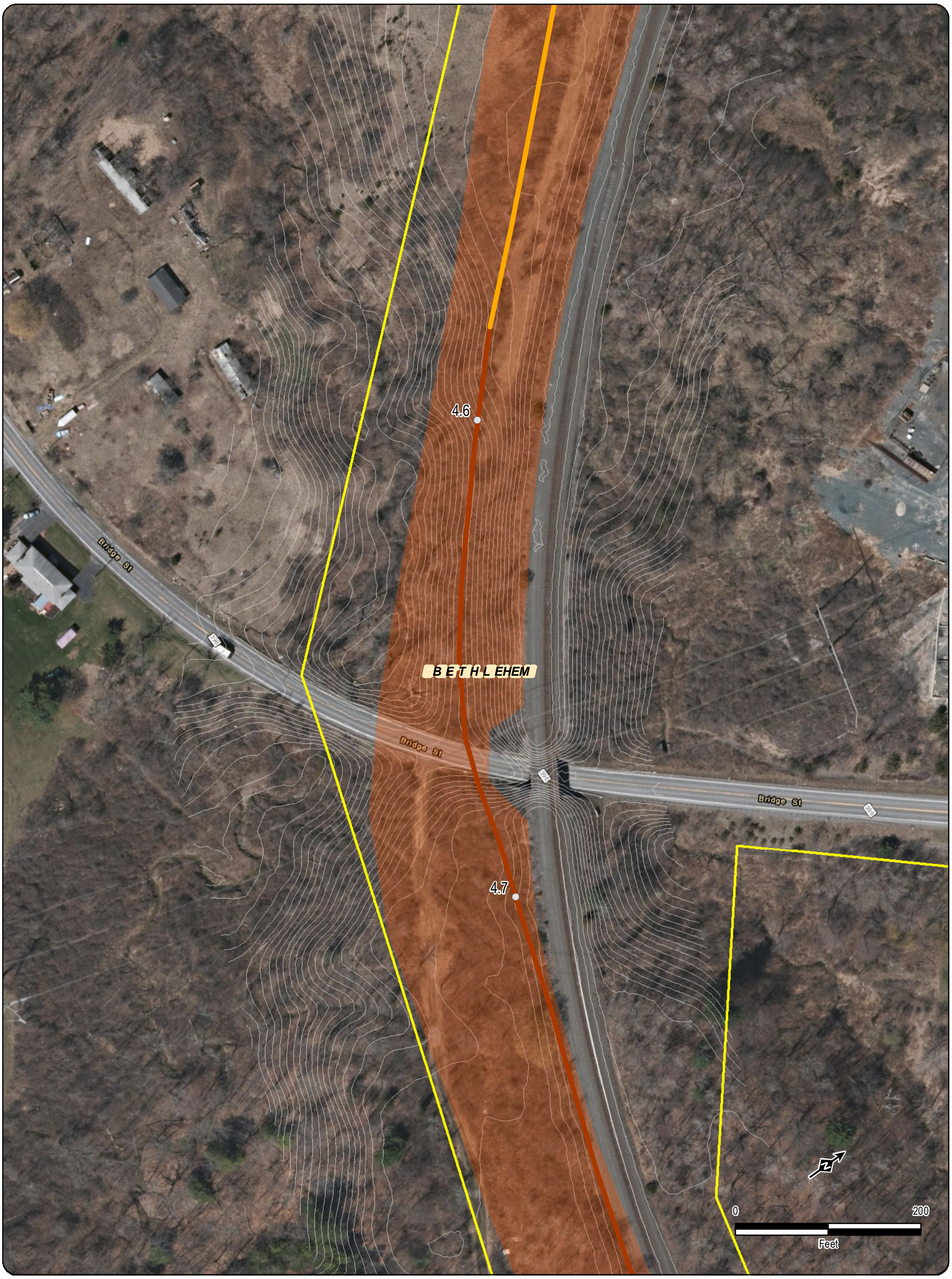

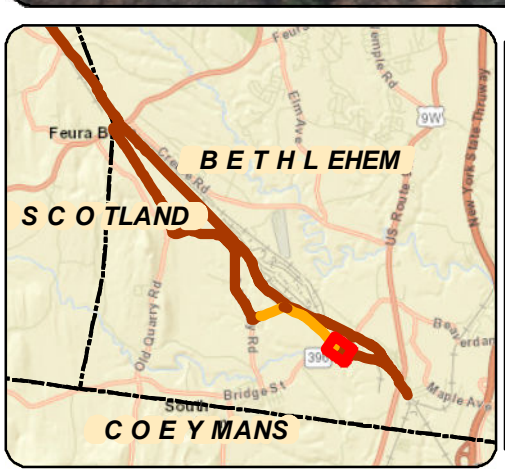

LEGEND

- 111.8 Certified Milepost - Tenths
- 135 Certified Milepost
- 111.8 Preferred Alternative Milepost - Tenths
- 135 Preferred Alternative Milepost
- Terrestrial Route HVDC
- Submarine Route HVDC
- Terrestrial Route HVAC
- Preliminary HDD Locations
- Preliminary Pipe Bridge Location
- Road Name
- Railroad ROW
- Road ROW
- Deviation Zone
- Deviation Zone Outside ROW
- Preferred Alternative Deviation Zone
- Preferred Alternative Deviation Zone Outside ROW
- Town Boundary
- Village Boundary
- Contour-2'
- State Park (OPRHP)
- TOWN NAME
- Village Name

Transmission Developers Inc.

Champlain Hudson Power Express Project

Champlain Hudson Power Express Inc.

Terrestrial Route: Deviation Zone

Selkirk Rail Yard Preferred Alternative

Sheet 19 of 22

Prepared by: AECOM 11/6/2019

DATA SOURCES: ESRI, NETWORK MAPPING 2010, NYSDOT, OPRHP, TDI, TRC

Y:\Projects\CHPE\Route\Consensus_Alternative_Routes\MXD\Alt_5_Routes_DZ_201909\Alt_Route_Selkirk_Yard_5G2_DZ_Mapset.mxd

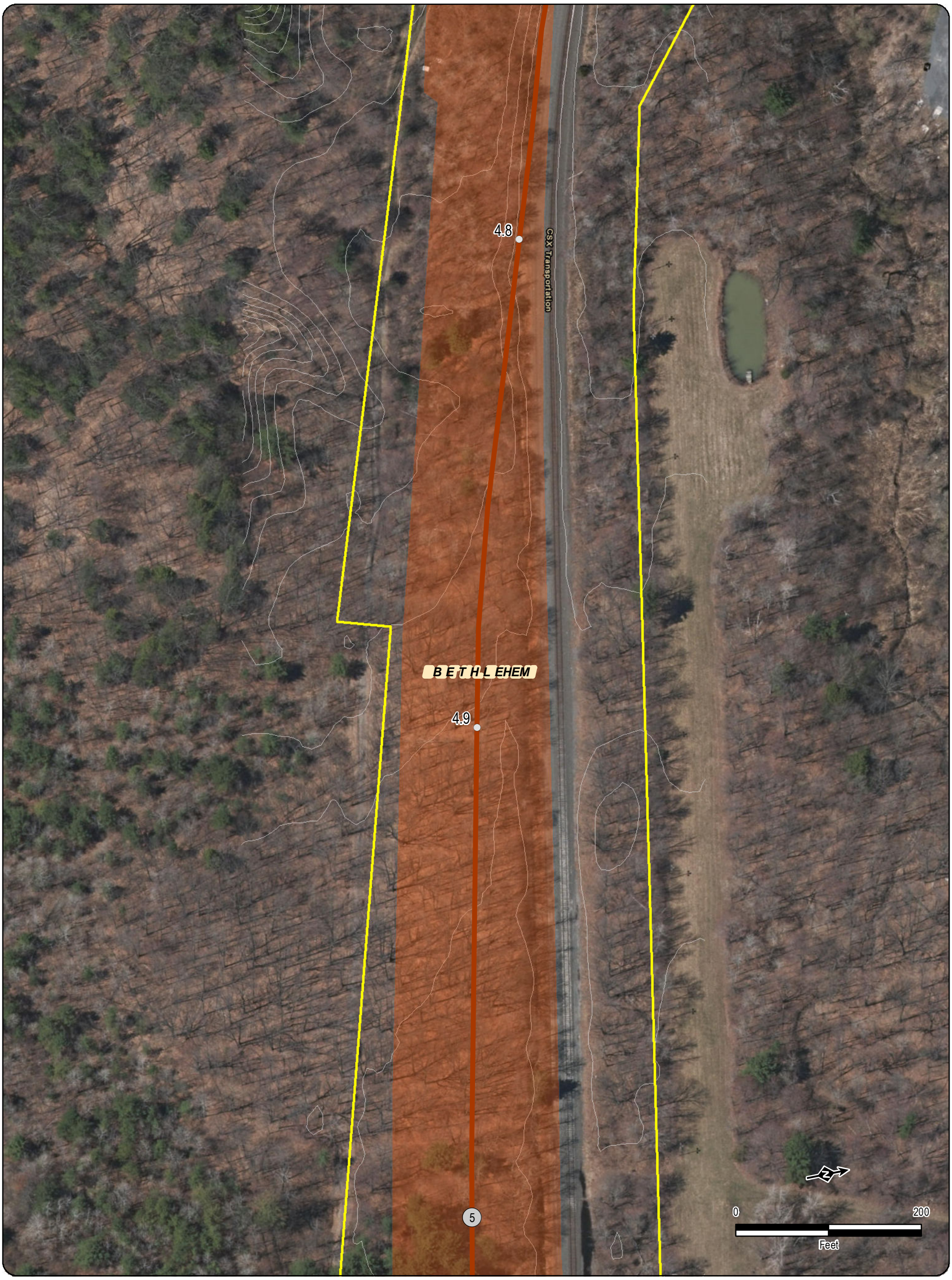

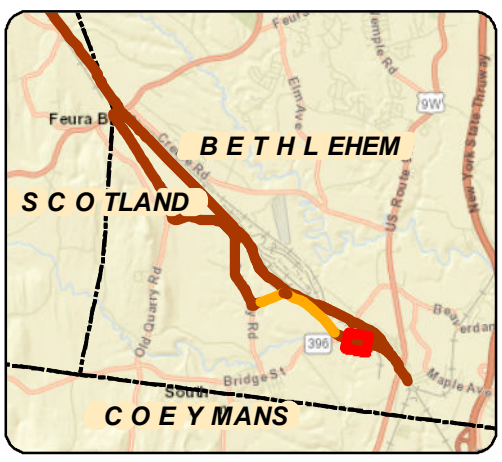

LEGEND

- 111.8 Certified Milepost - Tenths
- 135 Certified Milepost
- 111.8 Preferred Alternative Milepost - Tenths
- 135 Preferred Alternative Milepost
- Terrestrial Route HVDC
- Submarine Route HVDC
- Terrestrial Route HVAC
- Preliminary HDD Locations
- Preliminary Pipe Bridge Location
- Road Name
- Railroad ROW
- Road ROW
- Deviation Zone
- Deviation Zone Outside ROW
- Preferred Alternative Deviation Zone
- Preferred Alternative Deviation Zone Outside ROW
- Town Boundary
- Village Boundary
- Contour-2'
- State Park (OPRHP)
- TOWN NAME
- Village Name

Transmission Developers Inc.

Champlain Hudson Power Express Project

Champlain Hudson Power Express Inc.

Terrestrial Route: Deviation Zone

Selkirk Rail Yard Preferred Alternative

Sheet 20 of 22

Prepared by: AECOM 11/6/2019

DATA SOURCES: ESRI, NETWORK MAPPING 2010, NYSDOT, OPRHP, TDI, TRC

Y:\Projects\CHPE\Route\Consensus_Alternative_Routes\MXD\Alt_5_Routes_DZ_201909\Alt_Route_Selkirk_Yard_5G2_DZ_Mapset.mxd

5

5.1

CSX Transportation

BETHLEHEM

198.5

5.2

198.6

N

0 200
Feet

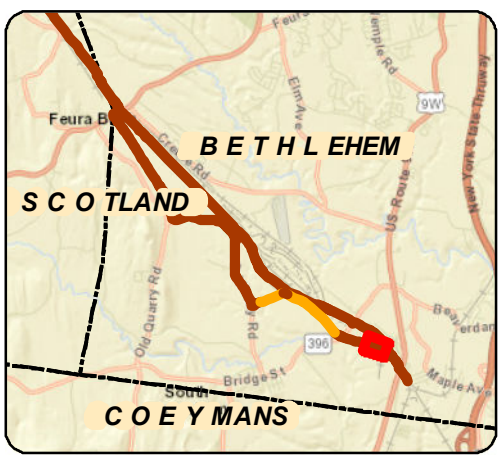

LEGEND

- 111.8 Certified Milepost - Tenths
- 135 Certified Milepost
- 111.8 Preferred Alternative Milepost - Tenths
- 135 Preferred Alternative Milepost
- Terrestrial Route HVDC
- Submarine Route HVDC
- Terrestrial Route HVAC
- Preliminary HDD Locations
- Preliminary Pipe Bridge Location
- Road Name
- Railroad ROW
- Road ROW
- Deviation Zone
- Deviation Zone Outside ROW
- Preferred Alternative Deviation Zone
- Preferred Alternative Deviation Zone Outside ROW
- Town Boundary
- Village Boundary
- Contour-2'
- State Park (OPRHP)
- TOWN NAME
- Village Name

Transmission Developers Inc.

Champlain Hudson Power Express Project

Champlain Hudson Power Express Inc.

Terrestrial Route: Deviation Zone

Selkirk Rail Yard Preferred Alternative

Sheet 21 of 22

Prepared by: AECOM 11/6/2019

DATA SOURCES: ESRI, NETWORK MAPPING 2010, NYSDOT, OPRHP, TDI, TRC

Y:\Projects\CHPE\Route\Consensus_Alternative_Routes\MXD\Alt_5_Routes_DZ_201909\Alt_Route_Selkirk_Yard_5G2_DZ_Mapset.mxd

5.3

198.7

198.8

B E T H L EHEM

Conrail

Old Town Rd

Leisure Ln

0 200

Feet

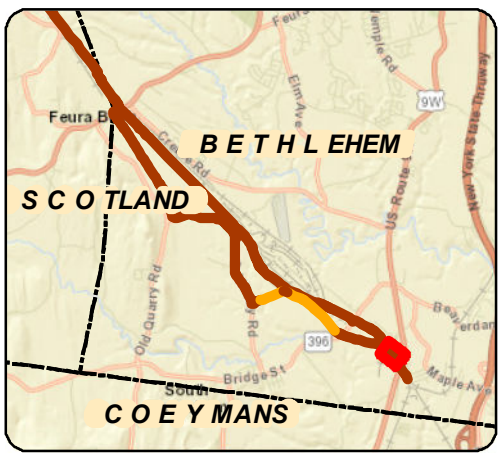

LEGEND

- 111.8 Certified Milepost - Tenths
- 135 Certified Milepost
- 111.8 Preferred Alternative Milepost - Tenths
- 135 Preferred Alternative Milepost
- Terrestrial Route HVDC
- Submarine Route HVDC
- Terrestrial Route HVAC
- Preliminary HDD Locations
- Preliminary Pipe Bridge Location
- Road Name
- Railroad ROW
- Road ROW
- Deviation Zone
- Deviation Zone Outside ROW
- Preferred Alternative Deviation Zone
- Preferred Alternative Deviation Zone Outside ROW
- Town Boundary
- Village Boundary
- Contour-2'
- State Park (OPRHP)
- TOWN NAME
- Village Name

Transmission Developers Inc.

Champlain Hudson Power Express Project

Champlain Hudson Power Express Inc.

Terrestrial Route: Deviation Zone

Selkirk Rail Yard Preferred Alternative

Sheet 22 of 22

Prepared by: AECOM 11/6/2019

DATA SOURCES: ESRI, NETWORK MAPPING 2010, NYSDOT, OPRHP, TDI, TRC

Y:\Projects\CHPE\Route\Consensus_Alternative_Routes\MXD\Alt_5_Routes_DZ_201909\Alt_Route_Selkirk_Yard_5G2_DZ_Mapset.mxd

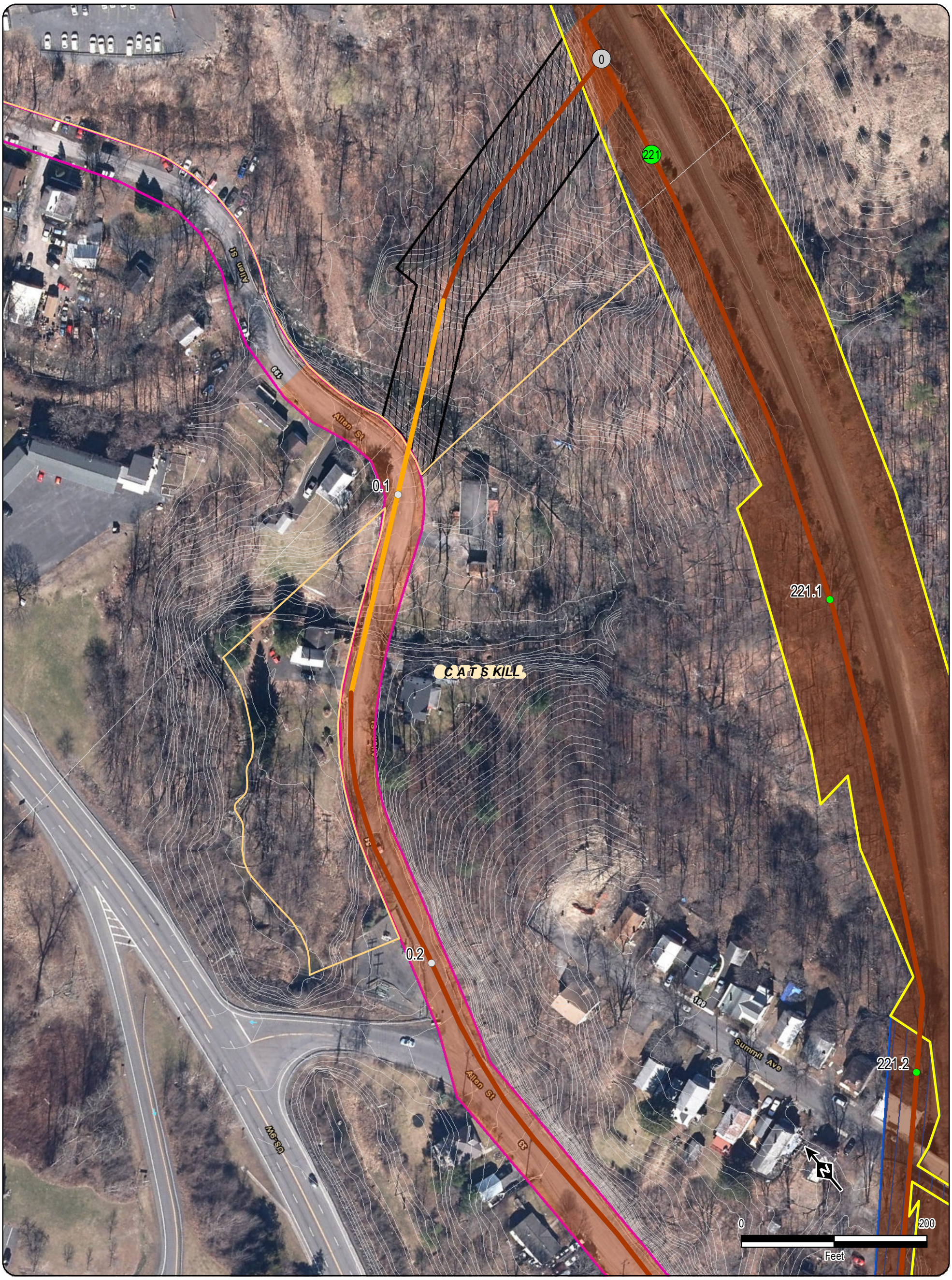

LEGEND

- 111.8 Certified Milepost - Tenths
- 135 Certified Milepost
- 111.8 Preferred Alternative Milepost - Tenths
- 135 Preferred Alternative Milepost
- Terrestrial Route HVDC
- Submarine Route HVDC
- Terrestrial Route HVAC
- Preliminary HDD Locations
- Preliminary Pipe Bridge Location
- Road Name
- Railroad ROW
- Road ROW
- Deviation Zone
- Deviation Zone Outside ROW
- Preferred Alternative Deviation Zone
- Preferred Alternative Deviation Zone Outside ROW
- Town Boundary
- Village Boundary
- Contour-2'
- State Park (OPRHP)
- TOWN NAME
- Village Name

Transmission Developers Inc.

Champlain Hudson Power Express Project

Champlain Hudson Power Express Inc.

Terrestrial Route: Deviation Zone

Catskill Creek Preferred Alternative

Sheet 1 of 3

Prepared by: AECOM 11/7/2019

DATA SOURCES: ESRI, NETWORK MAPPING 2010, NYSDOT, OPRHP, TDI, TRC

Y:\Projects\CHPE\Route\Consensus_Alternative_Routes\MXD\Alt_5_Routes_DZ_201909\Alt_Route_Catskill_Creek_4F_DZ_Mapset.mxd

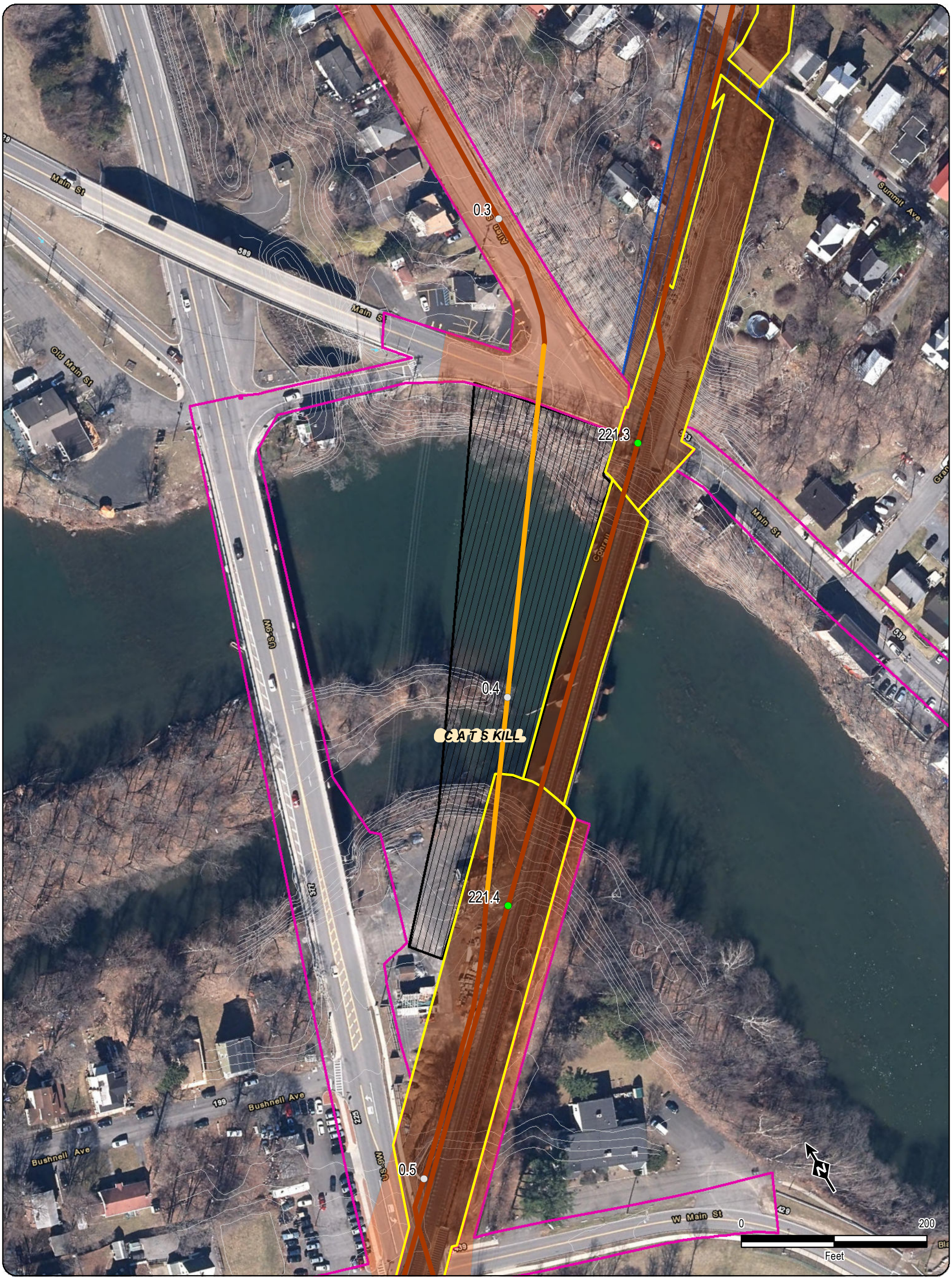

LEGEND

- 111.8 Certified Milepost - Tenths
- 135 Certified Milepost
- 111.8 Preferred Alternative Milepost - Tenths
- 135 Preferred Alternative Milepost
- Terrestrial Route HVDC
- Submarine Route HVDC
- Terrestrial Route HVAC
- Preliminary HDD Locations
- Preliminary Pipe Bridge Location
- Road Name
- Railroad ROW
- Road ROW
- Deviation Zone
- Deviation Zone Outside ROW
- Preferred Alternative Deviation Zone
- Preferred Alternative Deviation Zone Outside ROW
- Town Boundary
- Village Boundary
- Contour-2'
- State Park (OPRHP)
- TOWN NAME
- Village Name

Transmission Developers Inc.

Champlain Hudson Power Express Project

Champlain Hudson Power Express Inc.

Terrestrial Route: Deviation Zone

Catskill Creek Preferred Alternative

Sheet 2 of 3

Prepared by: AECOM 11/7/2019

DATA SOURCES: ESRI, NETWORK MAPPING 2010, NYSDOT, OPRHP, TDI, TRC

Y:\Projects\CHPE\Route\Consensus_Alternative_Routes\MXD\Alt_5_Routes_DZ_201909\Alt_Route_Catskill_Creek_4F_DZ_Mapset.mxd

221.5
0.6
221.6
0.7
221.7
CATSKILL
Bushnell Ave
W Main St
Willow Ln
Newberry St
Conrail
Depot St
US-9W
Howard St
0 200
Feet

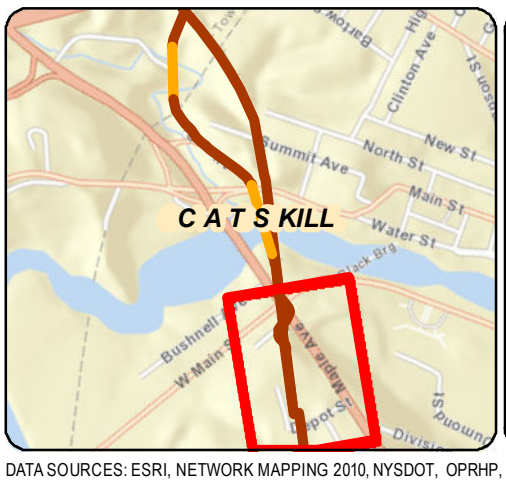

LEGEND

- 111.8 Certified Milepost - Tenths
- 135 Certified Milepost
- 111.8 Preferred Alternative Milepost - Tenths
- 135 Preferred Alternative Milepost
- Terrestrial Route HVDC
- Submarine Route HVDC
- Terrestrial Route HVAC
- Preliminary HDD Locations
- Preliminary Pipe Bridge Location
- Road Name
- Railroad ROW
- Road ROW
- Deviation Zone
- Deviation Zone Outside ROW
- Preferred Alternative Deviation Zone
- Preferred Alternative Deviation Zone Outside ROW
- Town Boundary
- Village Boundary
- Contour-2'
- State Park (OPRHP)
- TOWN NAME
- Village Name

Transmission Developers Inc.

Champlain Hudson Power Express Project

Champlain Hudson Power Express Inc.

Terrestrial Route: Deviation Zone

Catskill Creek Preferred Alternative

Sheet 3 of 3

Prepared by: AECOM 11/7/2019

DATA SOURCES: ESRI, NETWORK MAPPING 2010, NYSDOT, OPRHP, TDI, TRC

Y:\Projects\CHPE\Route\Consensus_Alternative_Routes\MXD\Alt_5_Routes_DZ_201909\Alt_Route_Catskill_Creek_4F_DZ_Mapset.mxd

295.4
0
295.5
0.1
STONY POINT
295.6
0.2
0
200
Feet

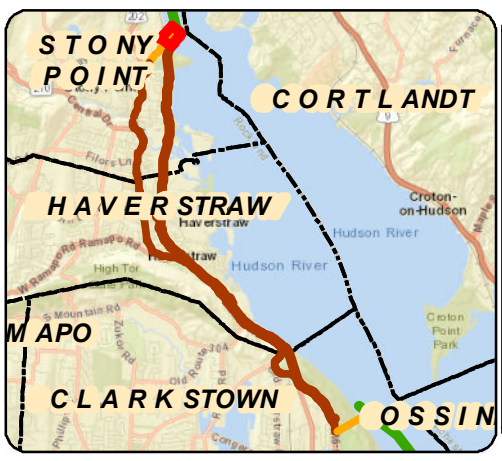

LEGEND

- 111.8 Certified Milepost - Tenths
- 135 Certified Milepost
- 111.8 Preferred Alternative Milepost - Tenths
- 135 Preferred Alternative Milepost
- Terrestrial Route HVDC
- Submarine Route HVDC
- Terrestrial Route HVAC
- Preliminary HDD Locations
- Preliminary Pipe Bridge Location
- Road Name
- Railroad ROW
- Road ROW
- Tilcon Property
- Deviation Zone
- Deviation Zone Outside ROW
- Preferred Alternative Deviation Zone
- Preferred Alternative Deviation Zone Outside ROW
- Town Boundary
- Village Boundary
- TOWN NAME
- Village Name

Transmission Developers Inc.

Champlain Hudson Power Express Project

Champlain Hudson Power Express Inc.

Terrestrial Route: Deviation Zone

Rockland County Preferred Alternative

Sheet 1 of 36

Prepared by: AECOM 11/11/2019

DATA SOURCES: ESRI, NETWORK MAPPING 2010, NYSDOT, OPRHP, TDI, TRC

Y:\Projects\CHPE\Route\Consensus_Alternative_Routes\MXD\Alt_5_Routes_DZ_201909\DZ No Splice Locations_Rockland.mxd

295.7

0.3

STONY POINT

0.4

0 200
Feet

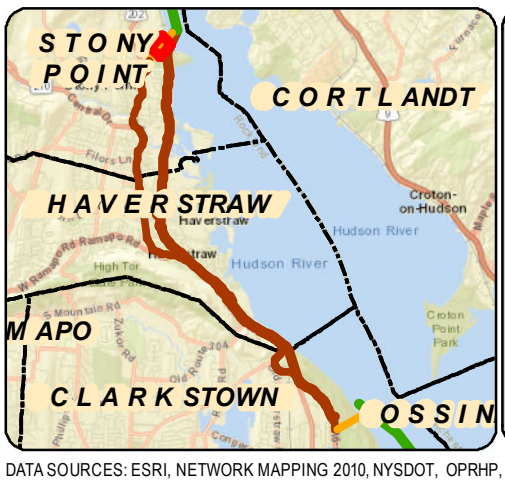

LEGEND

- 111.8 Certified Milepost - Tenths
- 135 Certified Milepost
- 111.8 Preferred Alternative Milepost - Tenths
- 135 Preferred Alternative Milepost
- Terrestrial Route HVDC
- Submarine Route HVDC
- Terrestrial Route HVAC
- Preliminary HDD Locations
- Preliminary Pipe Bridge Location
- Road Name
- Railroad ROW
- Road ROW
- Tilcon Property
- Deviation Zone
- Deviation Zone Outside ROW
- Preferred Alternative Deviation Zone
- Preferred Alternative Deviation Zone Outside ROW
- Town Boundary
- Village Boundary
- TOWN NAME
- Village Name

Transmission Developers Inc.

Champlain Hudson Power Express Project

Champlain Hudson Power Express Inc.

Terrestrial Route: Deviation Zone

Rockland County Preferred Alternative

Sheet 2 of 36

Prepared by: AECOM 11/11/2019

DATA SOURCES: ESRI, NETWORK MAPPING 2010, NYSDOT, OPRHP, TDI, TRC

Y:\Projects\CHPE\Route\Consensus_Alternative_Routes\MXD\Alt_5_Routes_DZ_201909\DZ No Splice Locations_Rockland.mxd

0.5

STONY POINT

Battlefield Rd

0.6

Battlefield Rd

Battlefield Rd

Park Rd

Park Rd

0.7

0 200 Feet

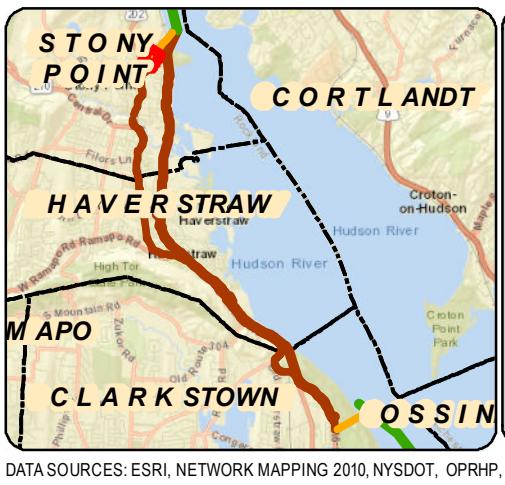

LEGEND

- 111.8 Certified Milepost - Tenths
- 135 Certified Milepost
- 111.8 Preferred Alternative Milepost - Tenths
- 135 Preferred Alternative Milepost
- Terrestrial Route HVDC
- Submarine Route HVDC
- Terrestrial Route HVAC
- Preliminary HDD Locations
- Preliminary Pipe Bridge Location
- Road Name
- Railroad ROW
- Road ROW
- Tilcon Property
- Deviation Zone
- Deviation Zone Outside ROW
- Preferred Alternative Deviation Zone
- Preferred Alternative Deviation Zone Outside ROW
- Town Boundary
- Village Boundary
- TOWN NAME
- Village Name

Transmission Developers Inc.

Champlain Hudson Power Express Project

Champlain Hudson Power Express Inc.

Terrestrial Route: Deviation Zone

Rockland County Preferred Alternative

Sheet 3 of 36

Prepared by: AECOM 11/11/2019

DATA SOURCES: ESRI, NETWORK MAPPING 2010, NYSDOT, OPRHP, TDI, TRC

Y:\Projects\CHPE\Route\Consensus_Alternative_Routes\MXD\Alt_5_Routes_DZ_201909\DZ No Splice Locations_Rockland.mxd

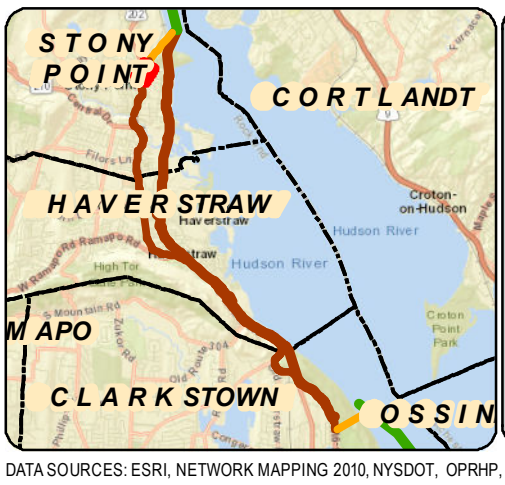

LEGEND

- 111.8 Certified Milepost - Tenths
- 135 Certified Milepost
- 111.8 Preferred Alternative Milepost - Tenths
- 135 Preferred Alternative Milepost
- Terrestrial Route HVDC
- Submarine Route HVDC
- Terrestrial Route HVAC
- Preliminary HDD Locations
- Preliminary Pipe Bridge Location
- Road Name
- Railroad ROW
- Road ROW
- Tilcon Property
- Deviation Zone
- Deviation Zone Outside ROW
- Preferred Alternative Deviation Zone
- Preferred Alternative Deviation Zone Outside ROW
- Town Boundary
- Village Boundary
- TOWN NAME
- Village Name

Transmission Developers Inc.

Champlain Hudson Power Express Project

Champlain Hudson Power Express Inc.

Terrestrial Route: Deviation Zone

Rockland County Preferred Alternative

Sheet 4 of 36

Prepared by: AECOM 11/11/2019

DATA SOURCES: ESRI, NETWORK MAPPING 2010, NYSDOT, OPRHP, TDI, TRC

Y:\Projects\CHPE\Route\Consensus_Alternative_Routes\MXD\Alt_5_Routes_DZ_201909\DZ No Splice Locations_Rockland.mxd

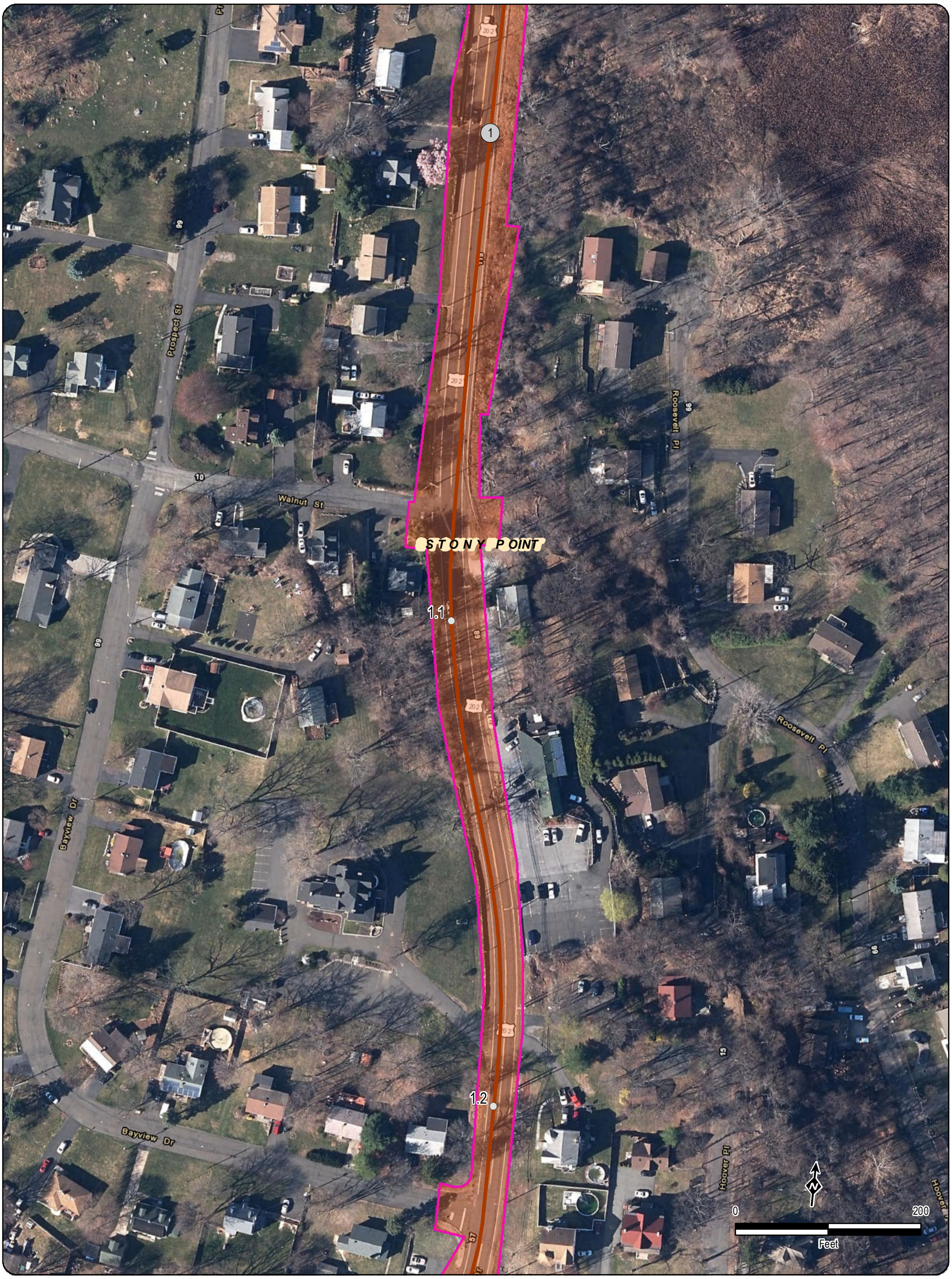

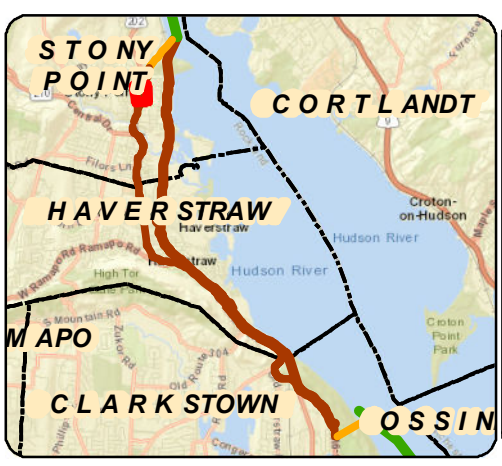

LEGEND

- 111.8 Certified Milepost - Tenths
- 135 Certified Milepost
- 111.8 Preferred Alternative Milepost - Tenths
- 135 Preferred Alternative Milepost
- Terrestrial Route HVDC
- Submarine Route HVDC
- Terrestrial Route HVAC
- Preliminary HDD Locations
- Preliminary Pipe Bridge Location
- Road Name
- Railroad ROW
- Road ROW
- Tilcon Property
- Deviation Zone
- Deviation Zone Outside ROW
- Preferred Alternative Deviation Zone
- Preferred Alternative Deviation Zone Outside ROW
- Town Boundary
- Village Boundary
- TOWN NAME
- Village Name

Transmission Developers Inc.

Champlain Hudson Power Express Project

Champlain Hudson Power Express Inc.

Terrestrial Route: Deviation Zone

Rockland County Preferred Alternative

Sheet 5 of 36

Prepared by: AECOM 11/11/2019

DATA SOURCES: ESRI, NETWORK MAPPING 2010, NYSDOT, OPRHP, TDI, TRC

Y:\Projects\CHPE\Route\Consensus_Alternative_Routes\MXD\Alt_5_Routes_DZ_201909\DZ No Splice Locations_Rockland.mxd

Transmission Developers Inc.

A Blackstone Portfolio Company

APPENDIX C

Location of Facilities on Aerial Photography

5 of 7

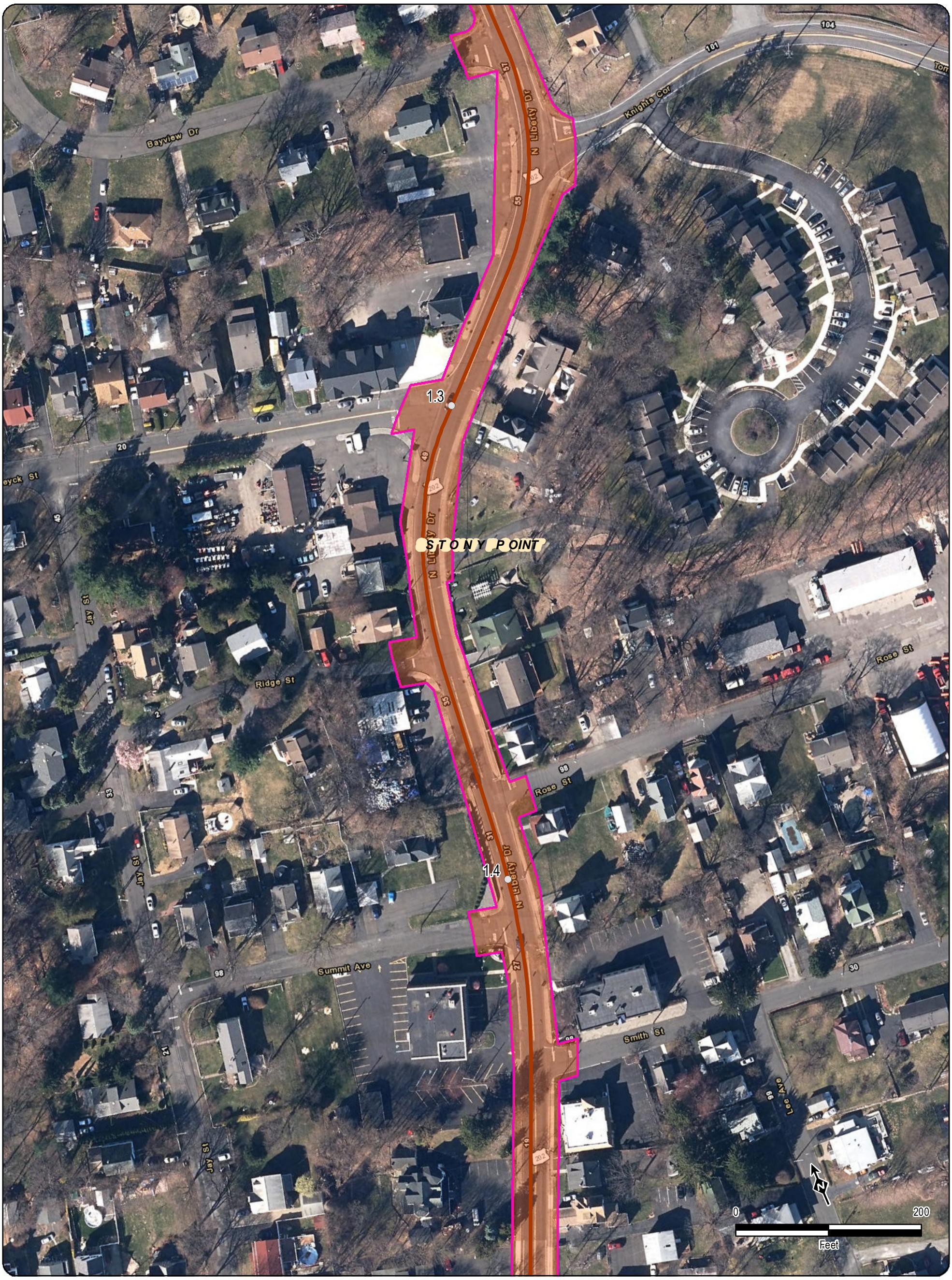

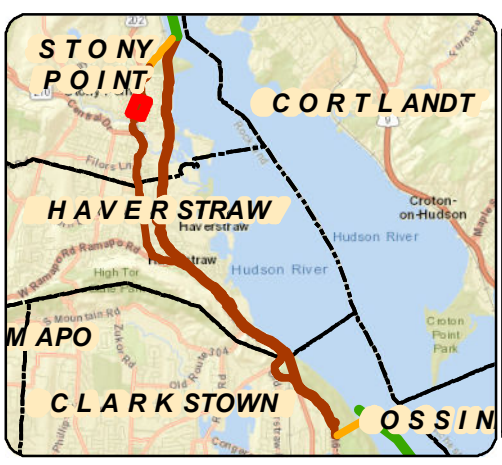

LEGEND

- 111.8 Certified Milepost - Tenths
- 135 Certified Milepost
- 111.8 Preferred Alternative Milepost - Tenths
- 135 Preferred Alternative Milepost
- Terrestrial Route HVDC
- Submarine Route HVDC
- Terrestrial Route HVAC
- Preliminary HDD Locations
- Preliminary Pipe Bridge Location
- Road Name
- Railroad ROW
- Road ROW
- Tilcon Property
- Deviation Zone
- Deviation Zone Outside ROW
- Preferred Alternative Deviation Zone
- Preferred Alternative Deviation Zone Outside ROW
- Town Boundary
- Village Boundary
- TOWN NAME
- Village Name

Transmission Developers Inc.

Champlain Hudson Power Express Project

Champlain Hudson Power Express Inc.

Terrestrial Route: Deviation Zone

Rockland County Preferred Alternative

Sheet 6 of 36

Prepared by: AECOM 11/11/2019

DATA SOURCES: ESRI, NETWORK MAPPING 2010, NYSDOT, OPRHP, TDI, TRC

Y:\Projects\CHPE\Route\Consensus_Alternative_Routes\MXD\Alt_5_Routes_DZ_201909\DZ No Splice Locations_Rockland.mxd

Orchard St
Jay St
W Main St
110
W Main St
N Liberty Dr
1.5
E Main St
Lee Ave
STONY POINT
S Liberty Dr
1.6
Lowland Hill Rd
98
S Liberty Dr
Highview Ave
US-9W
Highview Ave
1.7
0
200
Feet

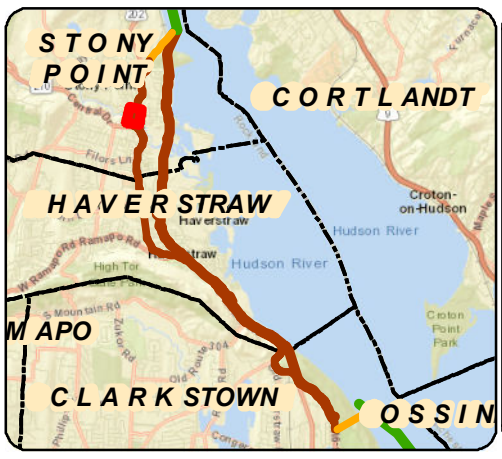

LEGEND

- 111.8 Certified Milepost - Tenths
- 135 Certified Milepost
- 111.8 Preferred Alternative Milepost - Tenths
- 135 Preferred Alternative Milepost
- Terrestrial Route HVDC
- Submarine Route HVDC
- Terrestrial Route HVAC
- Preliminary HDD Locations
- Preliminary Pipe Bridge Location
- Road Name
- Railroad ROW
- Road ROW
- Tilcon Property
- Deviation Zone
- Deviation Zone Outside ROW
- Preferred Alternative Deviation Zone
- Preferred Alternative Deviation Zone Outside ROW
- Town Boundary
- Village Boundary
- TOWN NAME
- Village Name

Transmission Developers Inc.

Champlain Hudson Power Express Project

Champlain Hudson Power Express Inc.

Terrestrial Route: Deviation Zone

Rockland County Preferred Alternative

Sheet 7 of 36

Prepared by: AECOM 11/11/2019

DATA SOURCES: ESRI, NETWORK MAPPING 2010, NYSDOT, OPRHP, TDI, TRC

Y:\Projects\CHPE\Route\Consensus_Alternative_Routes\MXD\Alt_5_Routes_DZ_201909\DZ No Splice Locations_Rockland.mxd

Central Dr
Lisa Denise Ct
US-9W
S Liberty Dr
Central Dr
1.8
STONY POINT
Wenzel Ln
Lowland Hill Rd
1.9
S Liberty Dr
US-9W
0
200
Feet

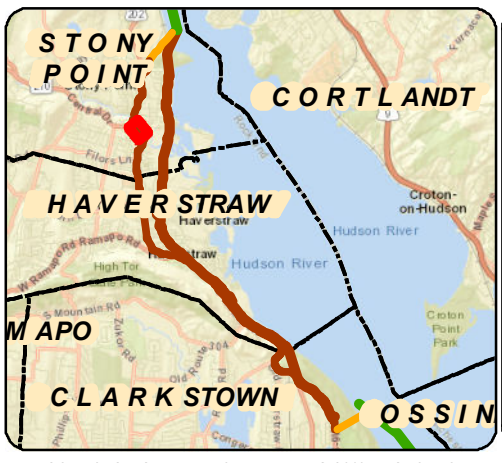

LEGEND

- 111.8 Certified Milepost - Tenths
- 135 Certified Milepost
- 111.8 Preferred Alternative Milepost - Tenths
- 135 Preferred Alternative Milepost
- Terrestrial Route HVDC
- Submarine Route HVDC
- Terrestrial Route HVAC
- Preliminary HDD Locations
- Preliminary Pipe Bridge Location
- Road Name
- Railroad ROW
- Road ROW
- Tilcon Property
- Deviation Zone
- Deviation Zone Outside ROW
- Preferred Alternative Deviation Zone
- Preferred Alternative Deviation Zone Outside ROW
- Town Boundary
- Village Boundary
- TOWN NAME
- Village Name

Transmission Developers Inc.

Champlain Hudson Power Express Project

Champlain Hudson Power Express Inc.

Terrestrial Route: Deviation Zone

Rockland County Preferred Alternative

Sheet 8 of 36

Prepared by: AECOM 11/11/2019

DATA SOURCES: ESRI, NETWORK MAPPING 2010, NYSDOT, OPRHP, TDI, TRC

Y:\Projects\CHPE\Route\Consensus_Alternative_Routes\MXD\Alt_5_Routes_DZ_201909\DZ No Splice Locations_Rockland.mxd

US-9W
2
STONY POINT
Rochelle Ct
Washburn Ln
2.1
Liberty Square Mall
Battalion Dr
2.2
0
200
Feet

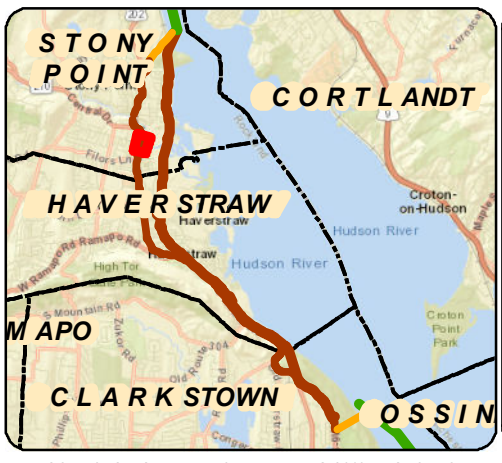

LEGEND

- 111.8 Certified Milepost - Tenths
- 135 Certified Milepost
- 111.8 Preferred Alternative Milepost - Tenths
- 135 Preferred Alternative Milepost
- Terrestrial Route HVDC
- Submarine Route HVDC
- Terrestrial Route HVAC
- Preliminary HDD Locations
- Preliminary Pipe Bridge Location
- Road Name
- Railroad ROW
- Road ROW
- Tilcon Property
- Deviation Zone
- Deviation Zone Outside ROW
- Preferred Alternative Deviation Zone
- Preferred Alternative Deviation Zone Outside ROW
- Town Boundary
- Village Boundary
- TOWN NAME
- Village Name

Transmission Developers Inc.

Champlain Hudson Power Express Project

Champlain Hudson Power Express Inc.

Terrestrial Route: Deviation Zone

Rockland County Preferred Alternative

Sheet 9 of 36

Prepared by: AECOM 11/11/2019

DATA SOURCES: ESRI, NETWORK MAPPING 2010, NYSDOT, OPRHP, TDI, TRC

Y:\Projects\CHPE\Route\Consensus_Alternative_Routes\MXD\Alt_5_Routes_DZ_201909\DZ No Splice Locations_Rockland.mxd

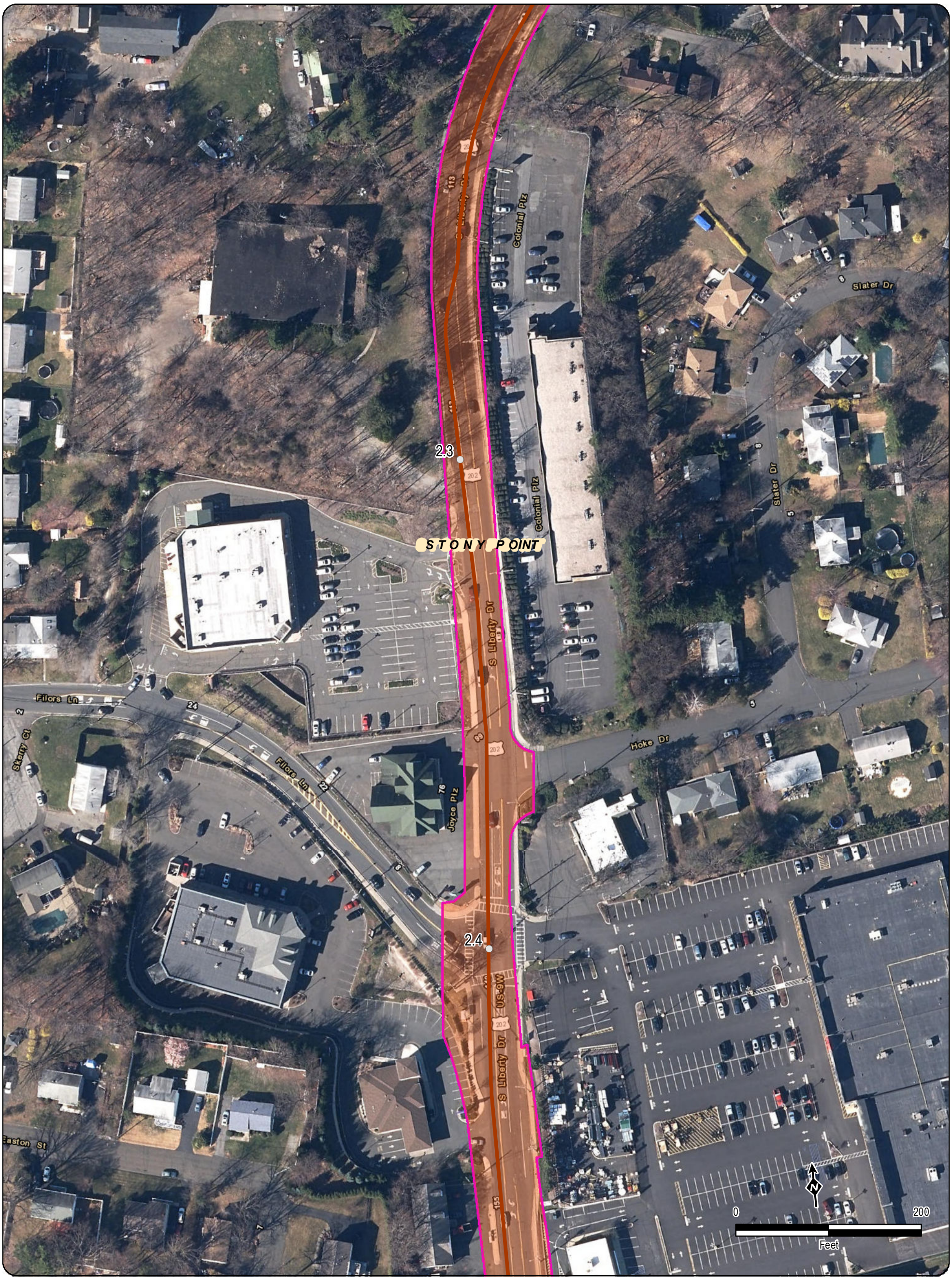

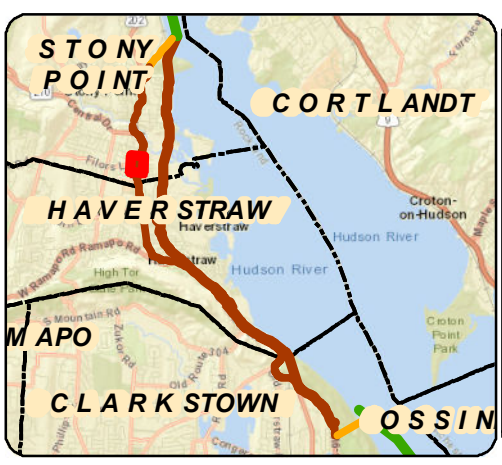

LEGEND

- 111.8 Certified Milepost - Tenths
- 135 Certified Milepost
- 111.8 Preferred Alternative Milepost - Tenths
- 135 Preferred Alternative Milepost
- Terrestrial Route HVDC
- Submarine Route HVDC
- Terrestrial Route HVAC
- Preliminary HDD Locations
- Preliminary Pipe Bridge Location
- Road Name
- Railroad ROW
- Road ROW
- Tilcon Property
- Deviation Zone
- Deviation Zone Outside ROW
- Preferred Alternative Deviation Zone
- Preferred Alternative Deviation Zone Outside ROW
- Town Boundary
- Village Boundary
- TOWN NAME
- Village Name

Transmission Developers Inc.

Champlain Hudson Power Express Project

Champlain Hudson Power Express Inc.

Terrestrial Route: Deviation Zone

Rockland County Preferred Alternative

Sheet 10 of 36

Prepared by: AECOM 11/11/2019

DATA SOURCES: ESRI, NETWORK MAPPING 2010, NYSDOT, OPRHP, TDI, TRC

Y:\Projects\CHPE\Route\Consensus_Alternative_Routes\MXD\Alt_5_Routes_DZ_201909\DZ No Splice Locations_Rockland.mxd

Easton St
Lookout Pl
Major Andre Dr
Jerben Dr
S Liberty Dr US-9W
Holt Dr
STONY POINT
N Route 9W
N US-9W
HAVERSTRAW
West Haverstraw
Walnut Hl
2.5
2.6
2.7
0
200
Feet

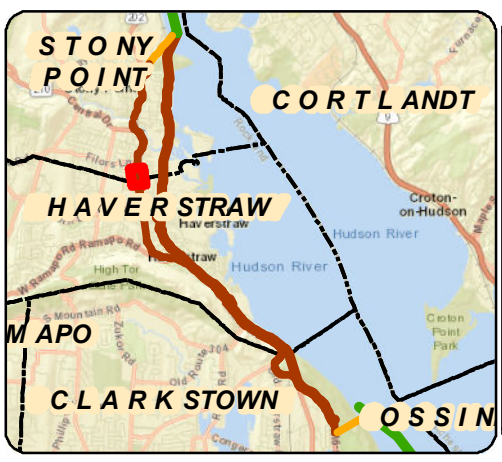

LEGEND

- 111.8 Certified Milepost - Tenths
- 135 Certified Milepost
- 111.8 Preferred Alternative Milepost - Tenths
- 135 Preferred Alternative Milepost
- Terrestrial Route HVDC
- Submarine Route HVDC
- Terrestrial Route HVAC
- Preliminary HDD Locations
- Preliminary Pipe Bridge Location
- Road Name
- Railroad ROW
- Road ROW
- Tilcon Property
- Deviation Zone
- Deviation Zone Outside ROW
- Preferred Alternative Deviation Zone
- Preferred Alternative Deviation Zone Outside ROW
- Town Boundary
- Village Boundary
- TOWN NAME
- Village Name

Transmission Developers Inc.

Champlain Hudson Power Express Project

Champlain Hudson Power Express Inc.

Terrestrial Route: Deviation Zone

Rockland County Preferred Alternative

Sheet 11 of 36

Prepared by: AECOM 11/11/2019

DATA SOURCES: ESRI, NETWORK MAPPING 2010, NYSDOT, OPRHP, TDI, TRC

Y:\Projects\CHPE\Route\Consensus_Alternative_Routes\MXD\Alt_5_Routes_DZ_201909\DZ No Splice Locations_Rockland.mxd

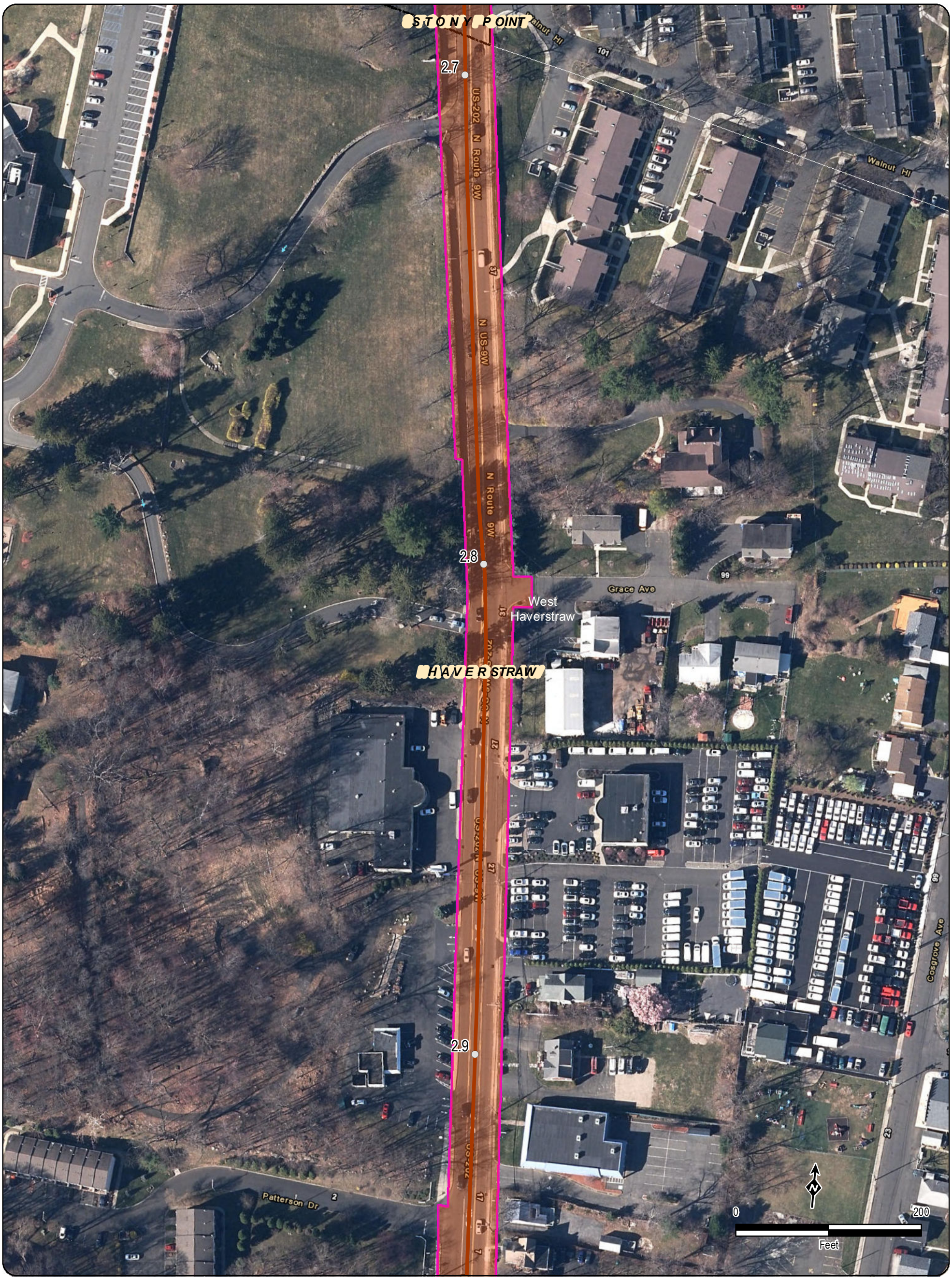

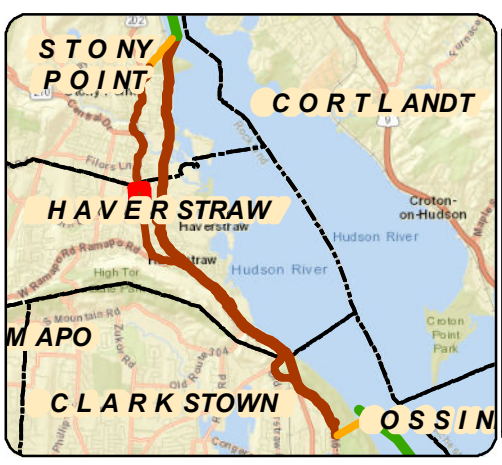

LEGEND

- 111.8 Certified Milepost - Tenths
- 135 Certified Milepost
- 111.8 Preferred Alternative Milepost - Tenths
- 135 Preferred Alternative Milepost
- Terrestrial Route HVDC
- Submarine Route HVDC
- Terrestrial Route HVAC
- Preliminary HDD Locations
- Preliminary Pipe Bridge Location
- Road Name
- Railroad ROW
- Road ROW
- Tilcon Property
- Deviation Zone
- Deviation Zone Outside ROW
- Preferred Alternative Deviation Zone
- Preferred Alternative Deviation Zone Outside ROW
- Town Boundary
- Village Boundary
- TOWN NAME
- Village Name

Transmission Developers Inc.

Champlain Hudson Power Express Project

Champlain Hudson Power Express Inc.

Terrestrial Route: Deviation Zone

Rockland County Preferred Alternative

Sheet 12 of 36

Prepared by: AECOM 11/11/2019

DATA SOURCES: ESRI, NETWORK MAPPING 2010, NYSDOT, OPRHP, TDI, TRC

Y:\Projects\CHPE\Route\Consensus_Alternative_Routes\MXD\Alt_5_Routes_DZ_201909\DZ No Splice Locations_Rockland.mxd

Patterson Dr
Railroad Ave W
Railroad Ave
Cosgrove Ave
Kennedy Dr
West Haverstraw
HAVERSTRAW
Zugibe Ct
Old Rte 9W
Farley Dr
Brownsell Ave
3
3.1
0
200
Feet

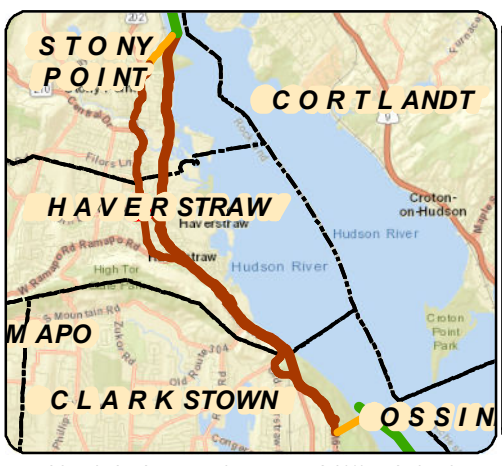

LEGEND

- 111.8 Certified Milepost - Tenths
- 135 Certified Milepost
- 111.8 Preferred Alternative Milepost - Tenths
- 135 Preferred Alternative Milepost
- Terrestrial Route HVDC
- Submarine Route HVDC
- Terrestrial Route HVAC
- Preliminary HDD Locations
- Preliminary Pipe Bridge Location
- Road Name
- Railroad ROW
- Road ROW
- Tilcon Property
- Deviation Zone
- Deviation Zone Outside ROW
- Preferred Alternative Deviation Zone
- Preferred Alternative Deviation Zone Outside ROW
- Town Boundary
- Village Boundary
- TOWN NAME
- Village Name

Transmission Developers Inc.

Champlain Hudson Power Express Project

Champlain Hudson Power Express Inc.

Terrestrial Route: Deviation Zone

Rockland County Preferred Alternative

Sheet 13 of 36

Prepared by: AECOM 11/11/2019

DATA SOURCES: ESRI, NETWORK MAPPING 2010, NYSDOT, OPRHP, TDI, TRC

Y:\Projects\CHPE\Route\Consensus_Alternative_Routes\MXD\Alt_5_Routes_DZ_201909\DZ No Splice Locations_Rockland.mxd

Kennedy Dr
Samsondale Plz
3.2
West Haverstraw
Zarriello Ln
3.3
HAVERSTRAW
3.4
Haverstraw
0
200
Feet

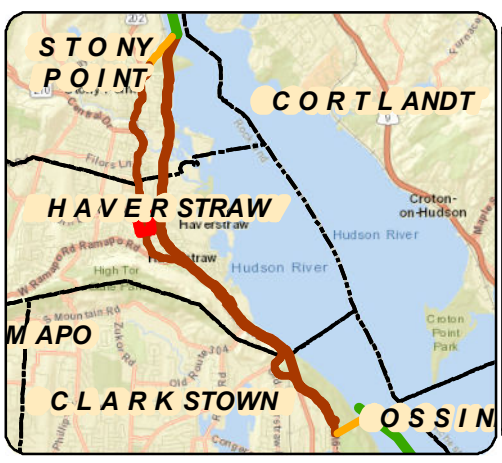

LEGEND

- 111.8 Certified Milepost - Tenths
- 135 Certified Milepost
- 111.8 Preferred Alternative Milepost - Tenths
- 135 Preferred Alternative Milepost
- Terrestrial Route HVDC
- Submarine Route HVDC
- Terrestrial Route HVAC
- Preliminary HDD Locations
- Preliminary Pipe Bridge Location
- Road Name
- Railroad ROW
- Road ROW
- Tilcon Property
- Deviation Zone
- Deviation Zone Outside ROW
- Preferred Alternative Deviation Zone
- Preferred Alternative Deviation Zone Outside ROW
- Town Boundary
- Village Boundary
- TOWN NAME
- Village Name

Transmission Developers Inc.

Champlain Hudson Power Express Project

Champlain Hudson Power Express Inc.

Terrestrial Route: Deviation Zone

Rockland County Preferred Alternative

Sheet 14 of 36

Prepared by: AECOM 11/11/2019

DATA SOURCES: ESRI, NETWORK MAPPING 2010, NYSDOT, OPRHP, TDI, TRC

Y:\Projects\CHPE\Route\Consensus_Alternative_Routes\MXD\Alt_5_Routes_DZ_201909\DZ No Splice Locations_Rockland.mxd

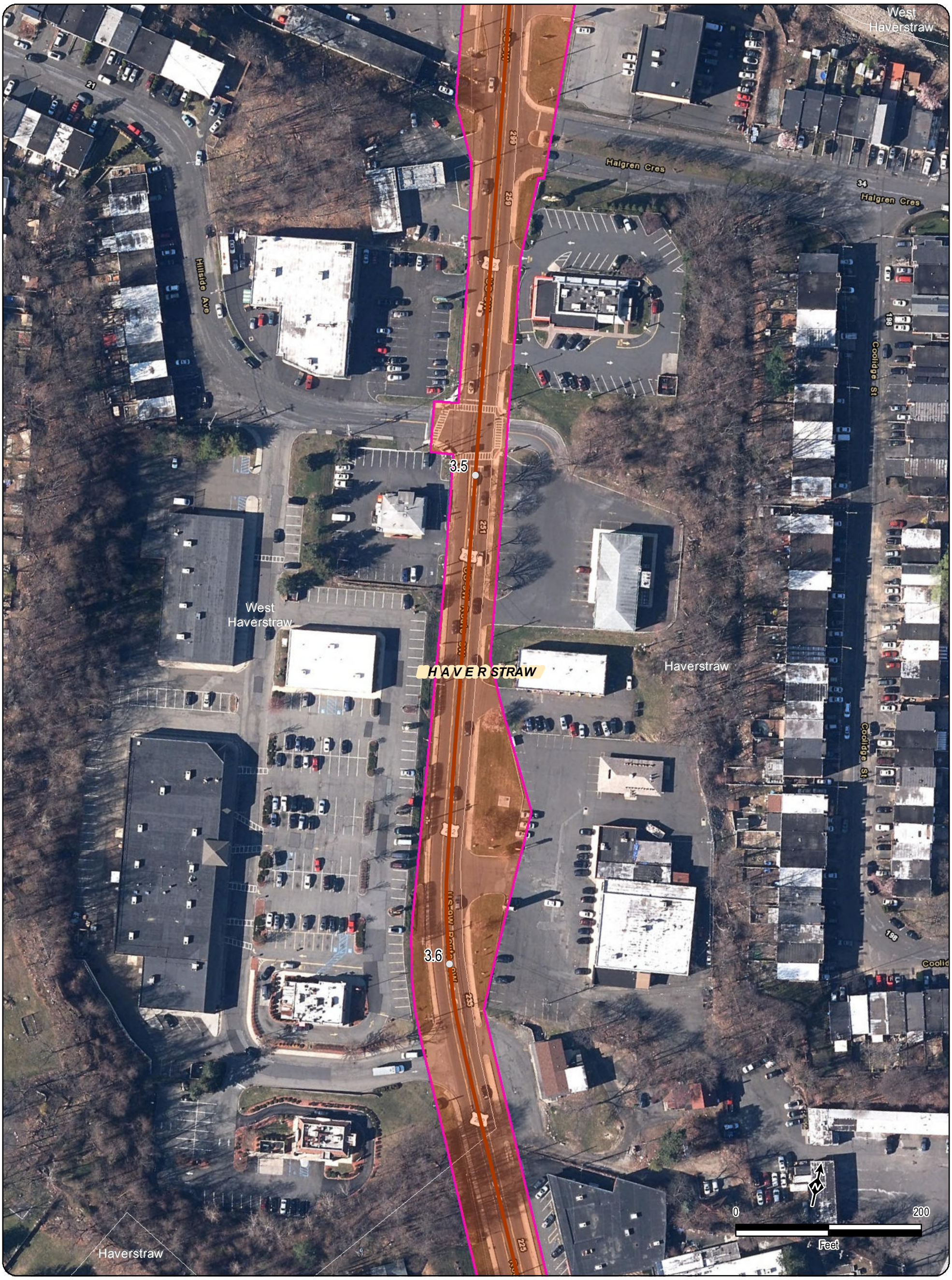

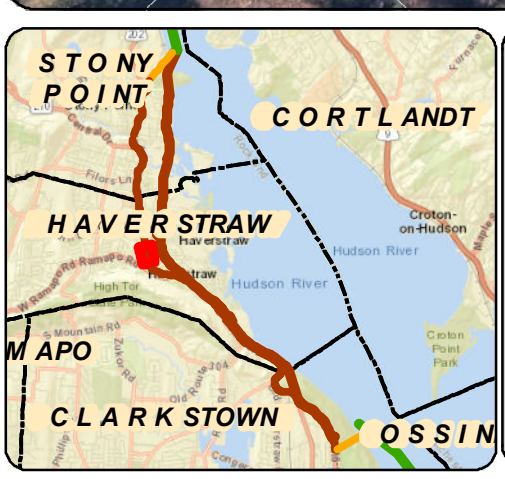

LEGEND

- 111.8 Certified Milepost - Tenths
- 135 Certified Milepost
- 111.8 Preferred Alternative Milepost - Tenths
- 135 Preferred Alternative Milepost
- Terrestrial Route HVDC
- Submarine Route HVDC
- Terrestrial Route HVAC
- Preliminary HDD Locations
- Preliminary Pipe Bridge Location
- Road Name
- Railroad ROW
- Road ROW
- Tilcon Property
- Deviation Zone
- Deviation Zone Outside ROW
- Preferred Alternative Deviation Zone
- Preferred Alternative Deviation Zone Outside ROW
- Town Boundary
- Village Boundary
- TOWN NAME
- Village Name

Transmission Developers Inc.

Champlain Hudson Power Express Project

Champlain Hudson Power Express Inc.

Terrestrial Route: Deviation Zone

Rockland County Preferred Alternative

Sheet 15 of 36

Prepared by: AECOM 11/11/2019

DATA SOURCES: ESRI, NETWORK MAPPING 2010, NYSDOT, OPRHP, TDI, TRC

Y:\Projects\CHPE\Route\Consensus_Alternative_Routes\MXD\Alt_5_Routes_DZ_201909\DZ No Splice Locations_Rockland.mxd

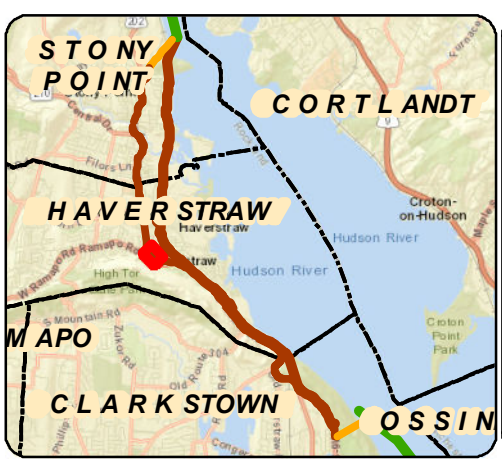

LEGEND

- 111.8 Certified Milepost - Tenths
- 135 Certified Milepost
- 111.8 Preferred Alternative Milepost - Tenths
- 135 Preferred Alternative Milepost
- Terrestrial Route HVDC
- Submarine Route HVDC
- Terrestrial Route HVAC
- Preliminary HDD Locations
- Preliminary Pipe Bridge Location
- Road Name
- Railroad ROW
- Road ROW
- Tilcon Property
- Deviation Zone
- Deviation Zone Outside ROW
- Preferred Alternative Deviation Zone
- Preferred Alternative Deviation Zone Outside ROW
- Town Boundary
- Village Boundary
- TOWN NAME
- Village Name

Transmission Developers Inc.

Champlain Hudson Power Express Project

Champlain Hudson Power Express Inc.

Terrestrial Route: Deviation Zone

Rockland County Preferred Alternative

Sheet 16 of 36

Prepared by: AECOM 11/11/2019

DATA SOURCES: ESRI, NETWORK MAPPING 2010, NYSDOT, OPRHP, TDI, TRC

Y:\Projects\CHPE\Route\Consensus_Alternative_Routes\MXD\Alt_5_Routes_DZ_201909\DZ No Splice Locations_Rockland.mxd

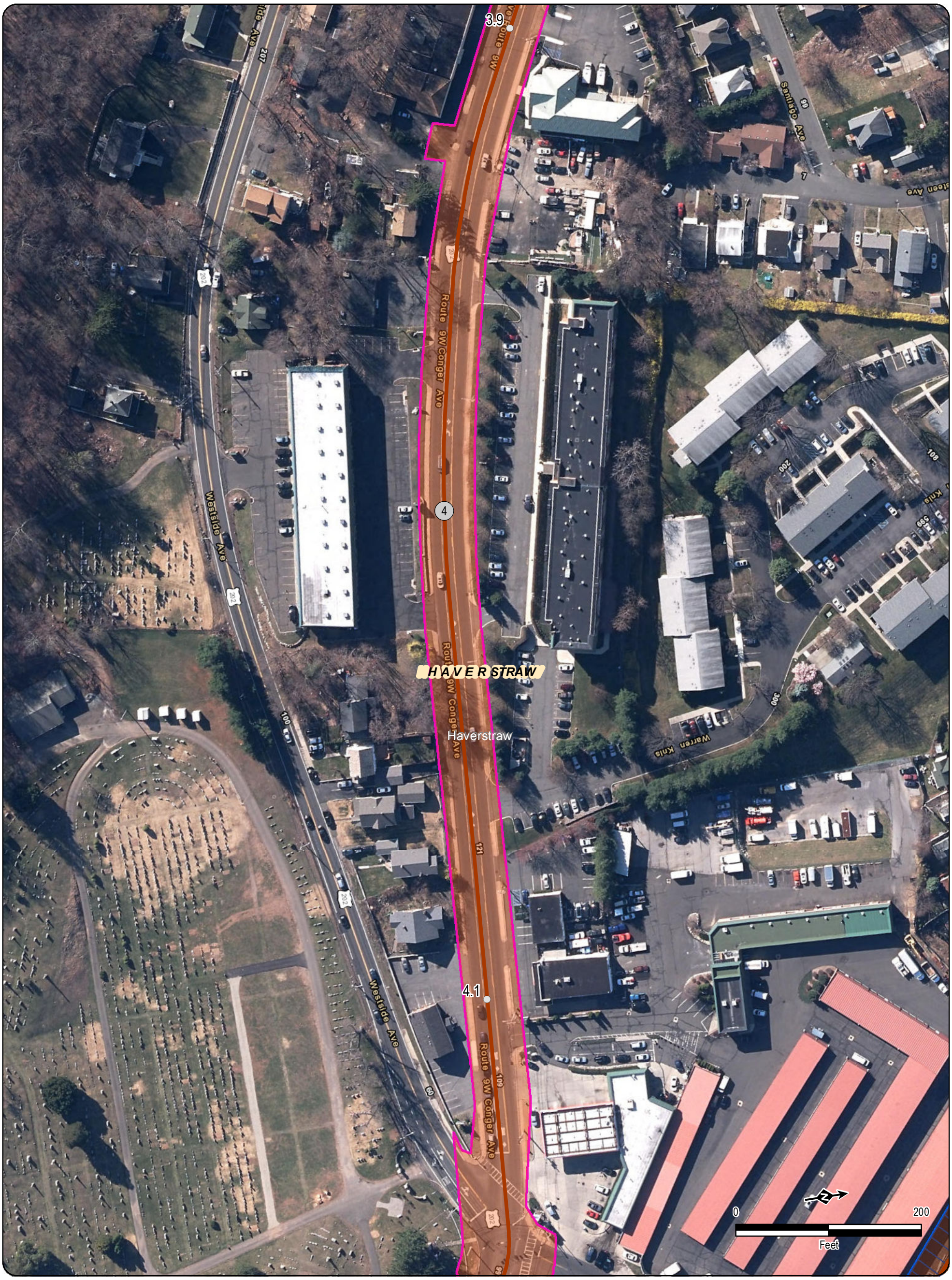

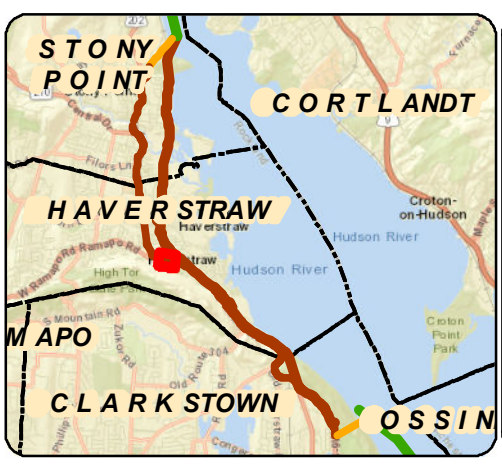

LEGEND

- 111.8 Certified Milepost - Tenths
- 135 Certified Milepost
- 111.8 Preferred Alternative Milepost - Tenths
- 135 Preferred Alternative Milepost
- Terrestrial Route HVDC
- Submarine Route HVDC
- Terrestrial Route HVAC
- Preliminary HDD Locations
- Preliminary Pipe Bridge Location
- Road Name
- Railroad ROW
- Road ROW
- Tilcon Property
- Deviation Zone
- Deviation Zone Outside ROW
- Preferred Alternative Deviation Zone
- Preferred Alternative Deviation Zone Outside ROW
- Town Boundary
- Village Boundary
- TOWN NAME
- Village Name

Transmission Developers Inc.

Champlain Hudson Power Express Project

Champlain Hudson Power Express Inc.

Terrestrial Route: Deviation Zone

Rockland County Preferred Alternative

Sheet 17 of 36

Prepared by: AECOM 11/11/2019

DATA SOURCES: ESRI, NETWORK MAPPING 2010, NYSDOT, OPRHP, TDI, TRC

Y:\Projects\CHPE\Route\Consensus_Alternative_Routes\MXD\Alt_5_Routes_DZ_201909\DZ No Splice Locations_Rockland.mxd

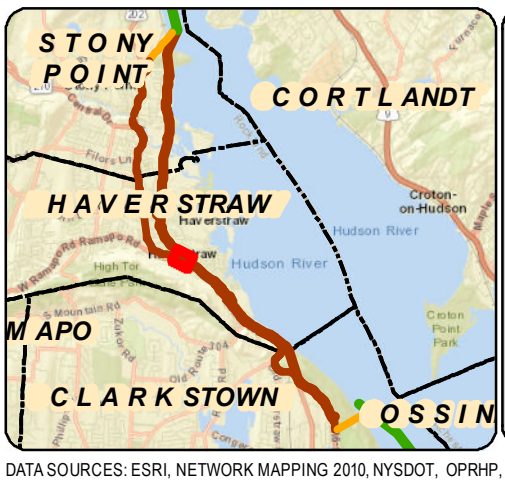

LEGEND

- Certified Milepost - Tenths
- Certified Milepost
- Preferred Alternative Milepost - Tenths
- Preferred Alternative Milepost
- Terrestrial Route HVDC
- Submarine Route HVDC
- Terrestrial Route HVAC
- Preliminary HDD Locations
- Preliminary Pipe Bridge Location
- Road Name
- Railroad ROW
- Road ROW
- Tilcon Property
- Deviation Zone
- Deviation Zone Outside ROW
- Preferred Alternative Deviation Zone
- Preferred Alternative Deviation Zone Outside ROW
- Town Boundary
- Village Boundary
- TOWN NAME
- Village Name

Transmission Developers Inc.

Champlain Hudson Power Express Project

Champlain Hudson Power Express Inc.

Terrestrial Route: Deviation Zone

Rockland County Preferred Alternative

Sheet 18 of 36

Prepared by: AECOM 11/11/2019

DATA SOURCES: ESRI, NETWORK MAPPING 2010, NYSDOT, OPRHP, TDI, TRC

Y:\Projects\CHPE\Route\Consensus_Alternative_Routes\MXD\Alt_5_Routes_DZ_201909\DZ No Splice Locations_Rockland.mxd

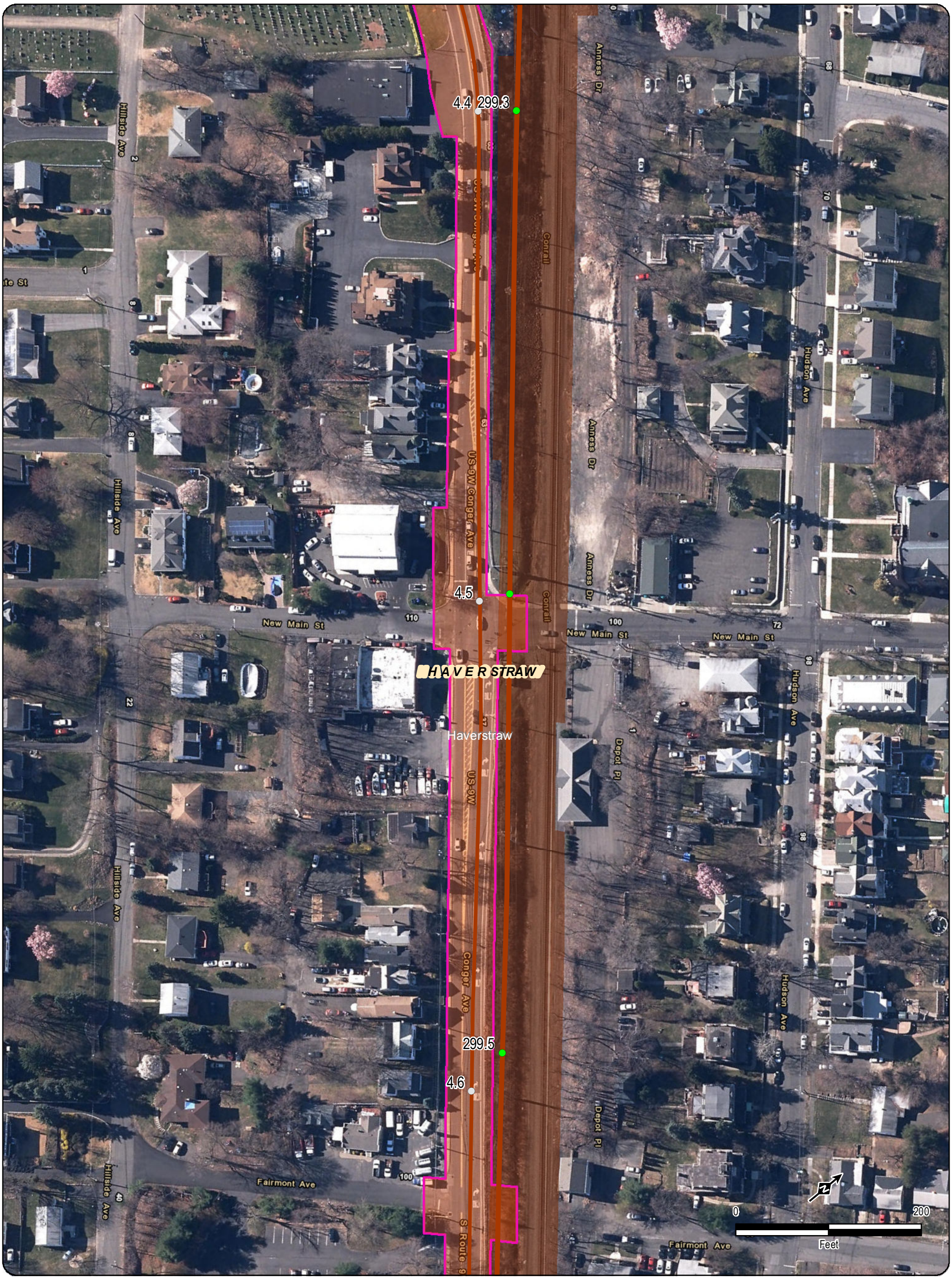

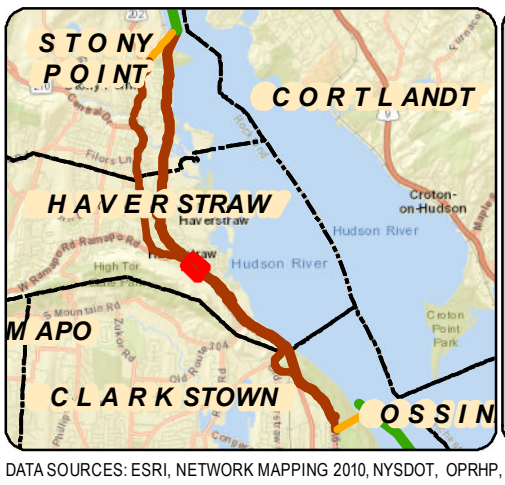

LEGEND

- 111.8 Certified Milepost - Tenths
- 135 Certified Milepost
- 111.8 Preferred Alternative Milepost - Tenths
- 135 Preferred Alternative Milepost
- Terrestrial Route HVDC
- Submarine Route HVDC
- Terrestrial Route HVAC
- Preliminary HDD Locations
- Preliminary Pipe Bridge Location
- Road Name
- Railroad ROW
- Road ROW
- Tilcon Property
- Deviation Zone
- Deviation Zone Outside ROW
- Preferred Alternative Deviation Zone
- Preferred Alternative Deviation Zone Outside ROW
- Town Boundary
- Village Boundary
- TOWN NAME
- Village Name

Transmission Developers Inc.

Champlain Hudson Power Express Project

Champlain Hudson Power Express Inc.

Terrestrial Route: Deviation Zone

Rockland County Preferred Alternative

Sheet 19 of 36

Prepared by: AECOM 11/11/2019

DATA SOURCES: ESRI, NETWORK MAPPING 2010, NYSDOT, OPRHP, TDI, TRC

Y:\Projects\CHPE\Route\Consensus_Alternative_Routes\MXD\Alt_5_Routes_DZ_201909\DZ No Splice Locations_Rockland.mxd

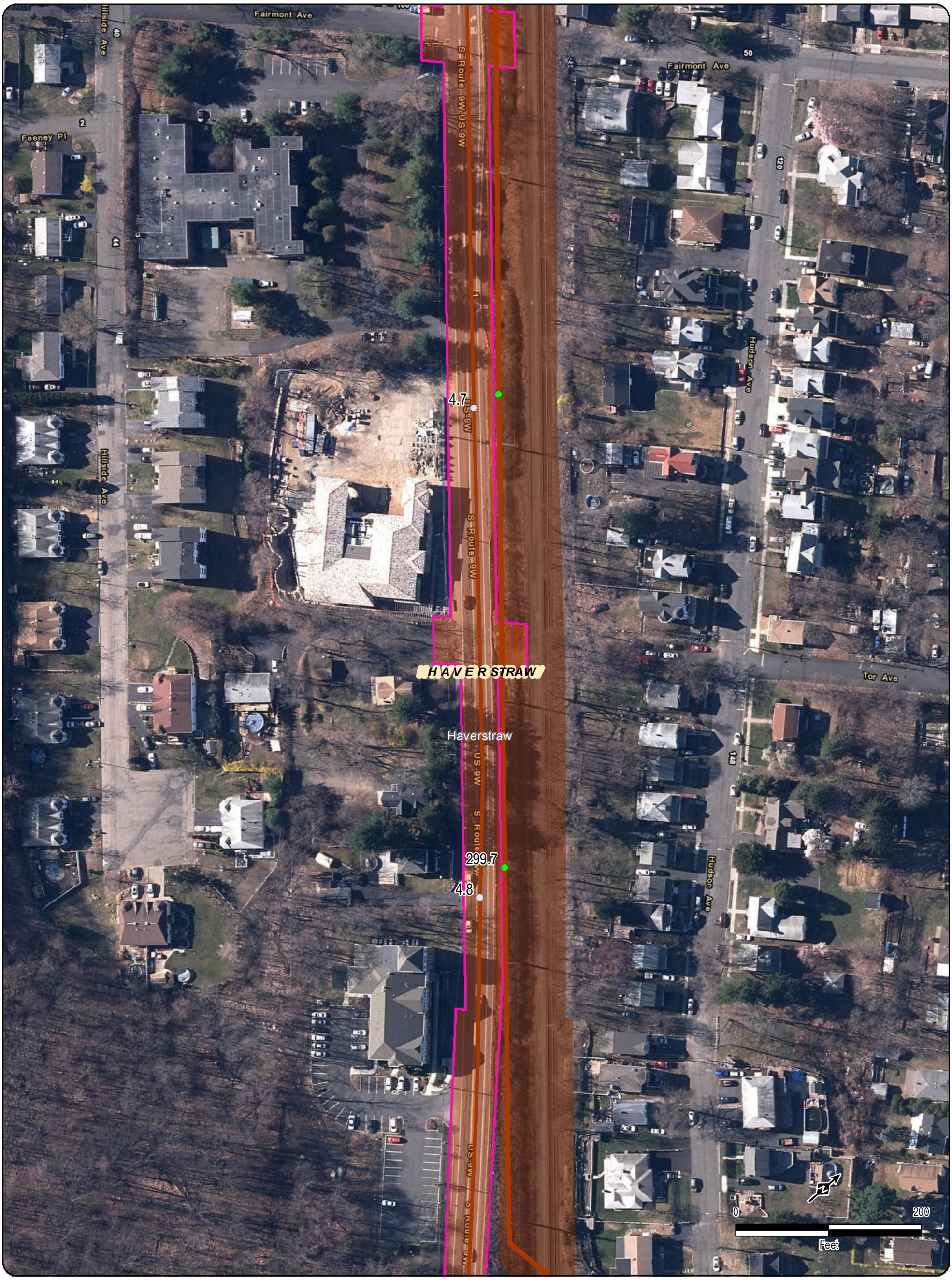

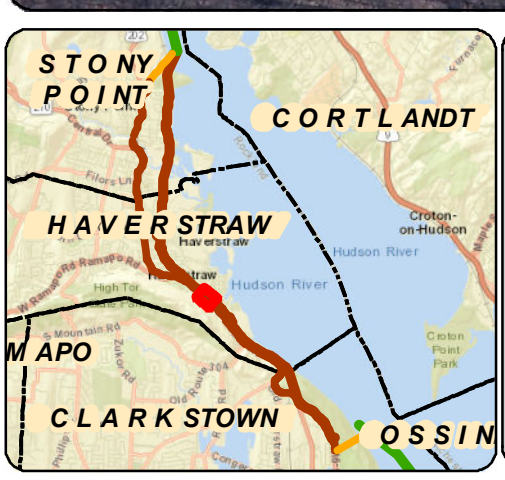

LEGEND

- 111.8 Certified Milepost - Tenths
- 135 Certified Milepost
- 111.8 Preferred Alternative Milepost - Tenths
- 135 Preferred Alternative Milepost
- Terrestrial Route HVDC
- Submarine Route HVDC
- Terrestrial Route HVAC
- Preliminary HDD Locations
- Preliminary Pipe Bridge Location
- Road Name
- Railroad ROW
- Road ROW
- Tilcon Property
- Deviation Zone
- Deviation Zone Outside ROW
- Preferred Alternative Deviation Zone
- Preferred Alternative Deviation Zone Outside ROW
- Town Boundary
- Village Boundary
- TOWN NAME
- Village Name

Transmission Developers Inc.

Champlain Hudson Power Express Project

Champlain Hudson Power Express Inc.

Terrestrial Route: Deviation Zone

Rockland County Preferred Alternative

Sheet 20 of 36

Prepared by: AECOM 11/11/2019

DATA SOURCES: ESRI, NETWORK MAPPING 2010, NYSDOT, OPRHP, TDI, TRC

Y:\Projects\CHPE\Route\Consensus_Alternative_Routes\MXD\Alt_5_Routes_DZ_201909\DZ No Splice Locations_Rockland.mxd

299.8
4.9
US-9W
S Route 9W
Mountain Ct
299.9
HAVERSTRAW
5
Haverstraw
11
Mountain Ct
US-9W
89
300
5.1
S Route 9W
0
200
Feet

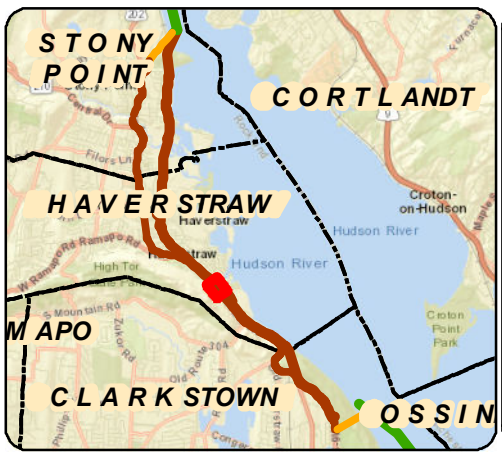

LEGEND

- 111.8 Certified Milepost - Tenths
- 135 Certified Milepost
- 111.8 Preferred Alternative Milepost - Tenths
- 135 Preferred Alternative Milepost
- Terrestrial Route HVDC
- Submarine Route HVDC
- Terrestrial Route HVAC
- Preliminary HDD Locations
- Preliminary Pipe Bridge Location
- Road Name
- Railroad ROW
- Road ROW
- Tilcon Property
- Deviation Zone
- Deviation Zone Outside ROW
- Preferred Alternative Deviation Zone
- Preferred Alternative Deviation Zone Outside ROW
- Town Boundary
- Village Boundary
- TOWN NAME
- Village Name

Transmission Developers Inc.

Champlain Hudson Power Express Project

Champlain Hudson Power Express Inc.

Terrestrial Route: Deviation Zone

Rockland County Preferred Alternative

Sheet 21 of 36

Prepared by: AECOM 11/11/2019

DATA SOURCES: ESRI, NETWORK MAPPING 2010, NYSDOT, OPRHP, TDI, TRC

Y:\Projects\CHPE\Route\Consensus_Alternative_Routes\MXD\Alt_5_Routes_DZ_201909DZ No Splice Locations_Rockland.mxd

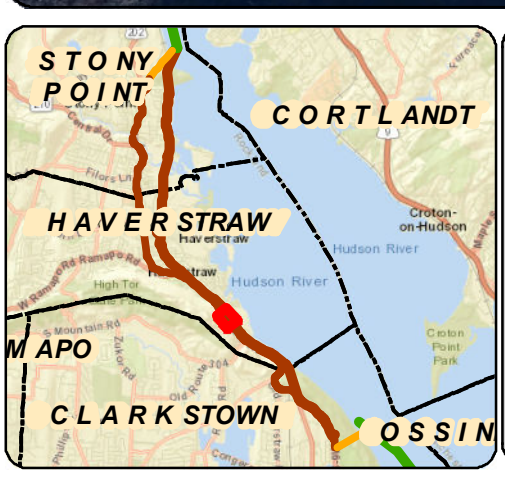

LEGEND

- 111.8 Certified Milepost - Tenths
- 135 Certified Milepost
- 111.8 Preferred Alternative Milepost - Tenths
- 135 Preferred Alternative Milepost
- Terrestrial Route HVDC
- Submarine Route HVDC
- Terrestrial Route HVAC
- Preliminary HDD Locations
- Preliminary Pipe Bridge Location
- Road Name
- Railroad ROW
- Road ROW
- Tilcon Property
- Deviation Zone
- Deviation Zone Outside ROW
- Preferred Alternative Deviation Zone
- Preferred Alternative Deviation Zone Outside ROW
- Town Boundary
- Village Boundary
- TOWN NAME
- Village Name

Transmission Developers Inc.

Champlain Hudson Power Express Project

Champlain Hudson Power Express Inc.

Terrestrial Route: Deviation Zone

Rockland County Preferred Alternative

Sheet 22 of 36

Prepared by: AECOM 11/11/2019

DATA SOURCES: ESRI, NETWORK MAPPING 2010, NYSDOT, OPRHP, TDI, TRC

Y:\Projects\CHPE\Route\Consensus_Alternative_Routes\MXD\Alt_5_Routes_DZ_201909\DZ No Splice Locations_Rockland.mxd

Transmission Developers Inc.

A Blackstone Portfolio Company

APPENDIX C

Location of Facilities on Aerial Photography

6 of 7

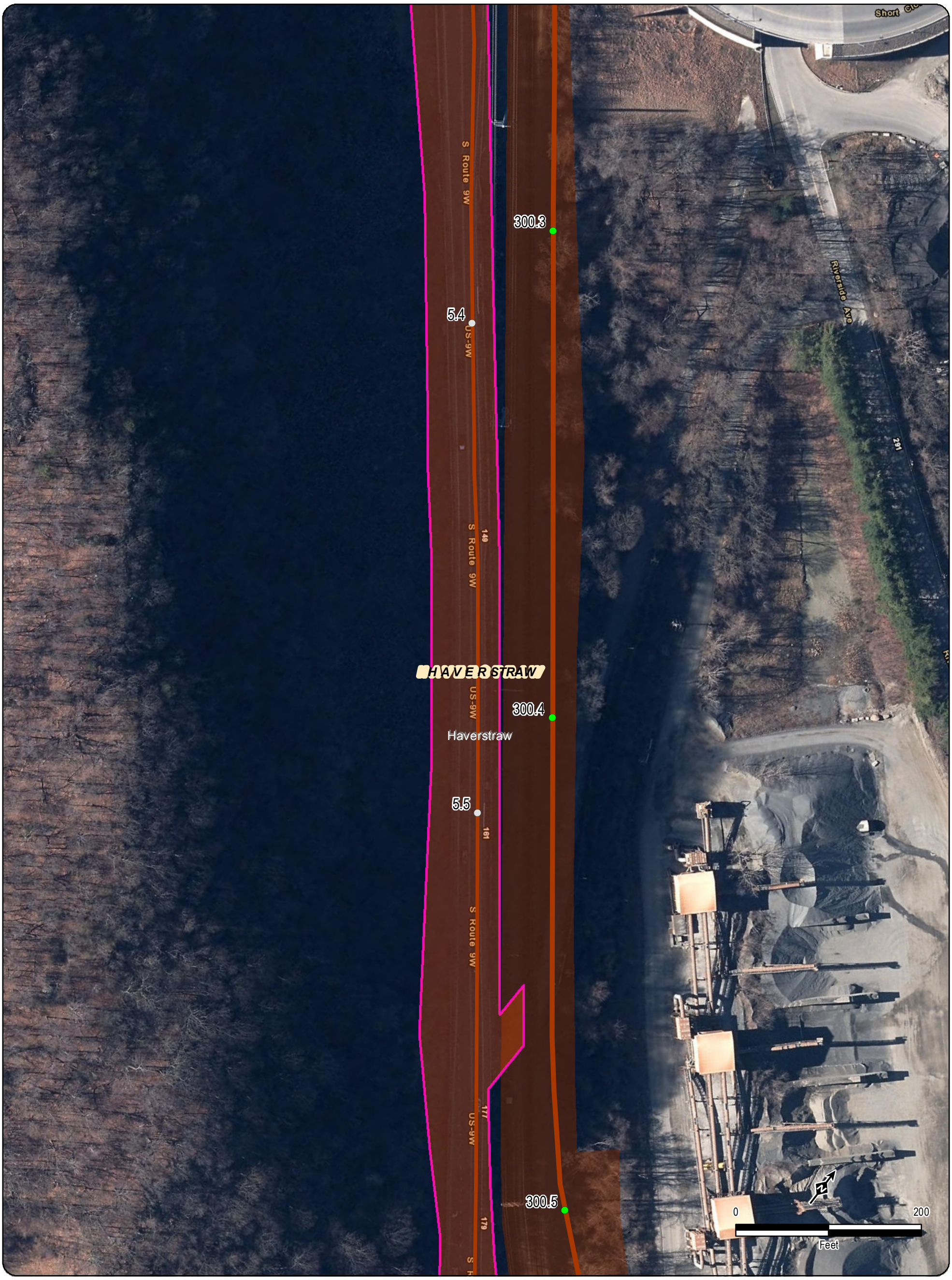

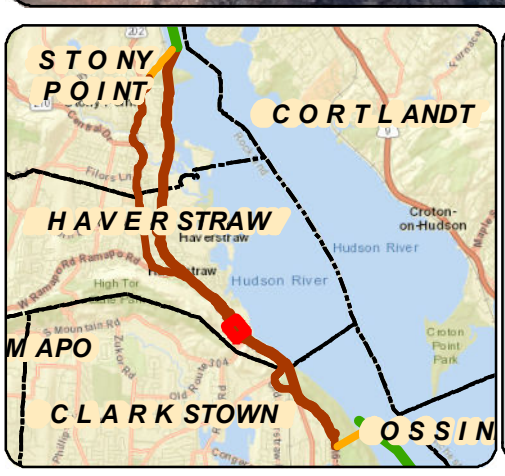

LEGEND

- 111.8 Certified Milepost - Tenths
- 135 Certified Milepost
- 111.8 Preferred Alternative Milepost - Tenths
- 135 Preferred Alternative Milepost
- Terrestrial Route HVDC
- Submarine Route HVDC
- Terrestrial Route HVAC
- Preliminary HDD Locations
- Preliminary Pipe Bridge Location
- Road Name
- Railroad ROW
- Road ROW
- Tilcon Property
- Deviation Zone
- Deviation Zone Outside ROW
- Preferred Alternative Deviation Zone
- Preferred Alternative Deviation Zone Outside ROW
- Town Boundary
- Village Boundary
- TOWN NAME
- Village Name

Transmission Developers Inc.

Champlain Hudson Power Express Project

Champlain Hudson Power Express Inc.

Terrestrial Route: Deviation Zone

Rockland County Preferred Alternative

Sheet 23 of 36

Prepared by: AECOM 11/11/2019

DATA SOURCES: ESRI, NETWORK MAPPING 2010, NYSDOT, OPRHP, TDI, TRC

Y:\Projects\CHPE\Route\Consensus_Alternative_Routes\MXD\Alt_5_Routes_DZ_201909\DZ No Splice Locations_Rockland.mxd

300.5
5.6
S Route 9W
179
US-9W
181
S Route 9W
Old Route 304
300.6
5.7
US-9W
HAVERSTRAW
Haverstraw
S Route 9W
Conrail
US-9W
300.7
5.8
S Route 9W
0
200
Feet

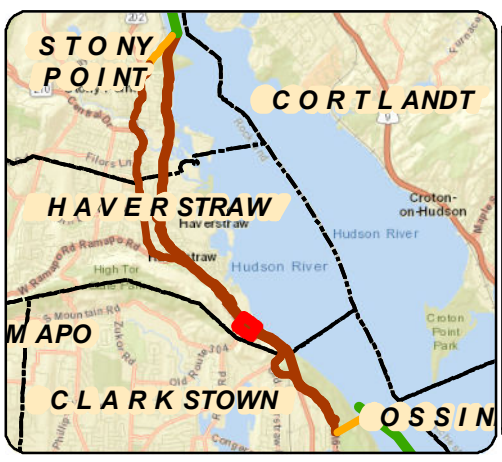

LEGEND

- 111.8 Certified Milepost - Tenths
- 135 Certified Milepost
- 111.8 Preferred Alternative Milepost - Tenths
- 135 Preferred Alternative Milepost
- Terrestrial Route HVDC
- Submarine Route HVDC
- Terrestrial Route HVAC
- Preliminary HDD Locations
- Preliminary Pipe Bridge Location
- Road Name
- Railroad ROW
- Road ROW
- Tilcon Property
- Deviation Zone
- Deviation Zone Outside ROW
- Preferred Alternative Deviation Zone
- Preferred Alternative Deviation Zone Outside ROW
- Town Boundary
- Village Boundary
- TOWN NAME
- Village Name

Transmission Developers Inc.

Champlain Hudson Power Express Project

Champlain Hudson Power Express Inc.

Terrestrial Route: Deviation Zone

Rockland County Preferred Alternative

Sheet 24 of 36

Prepared by: AECOM 11/11/2019

DATA SOURCES: ESRI, NETWORK MAPPING 2010, NYSDOT, OPRHP, TDI, TRC

Y:\Projects\CHPE\Route\Consensus_Alternative_Routes\MXD\Alt_5_Routes_DZ_201909\DZ No Splice Locations_Rockland.mxd

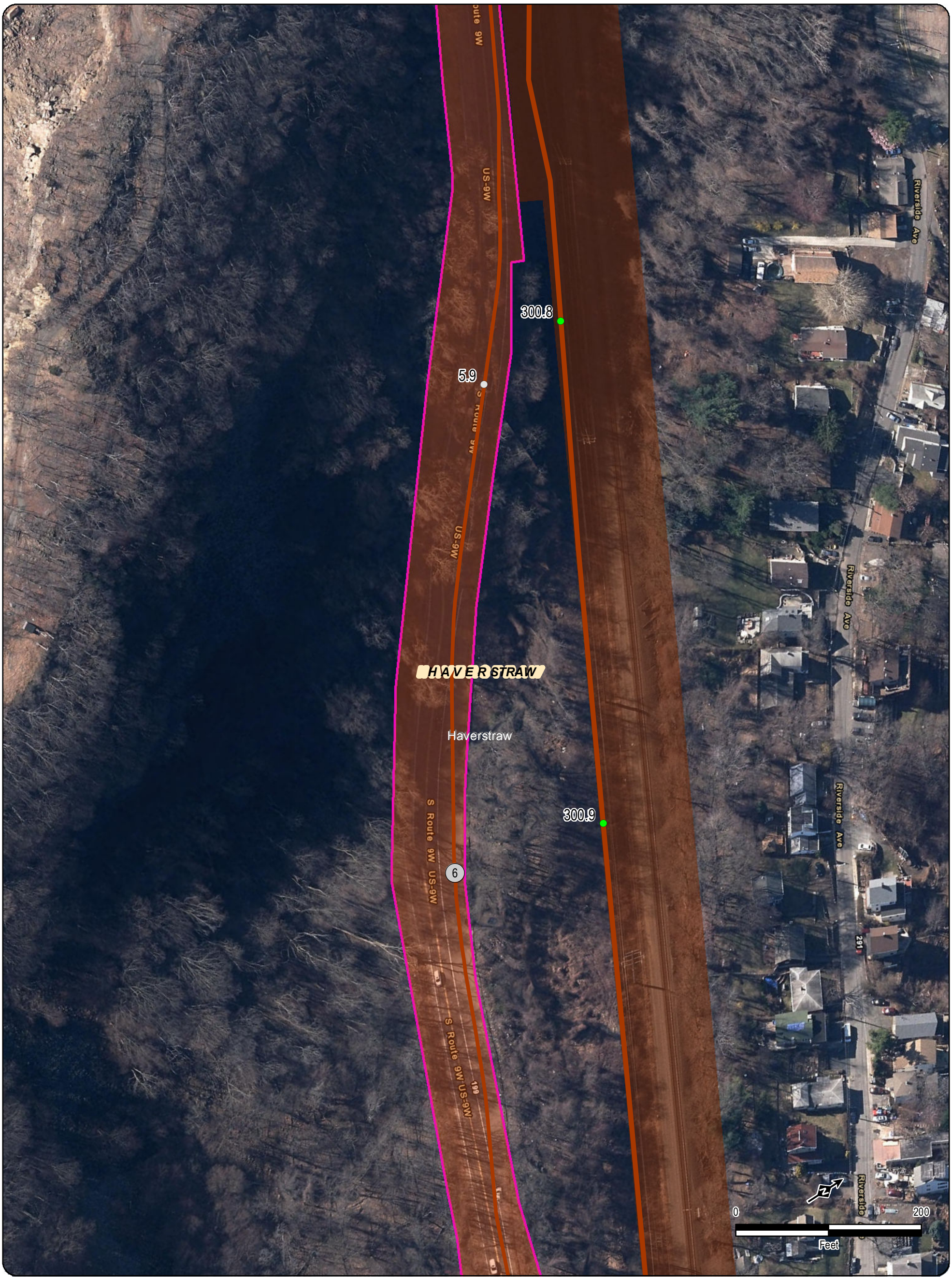

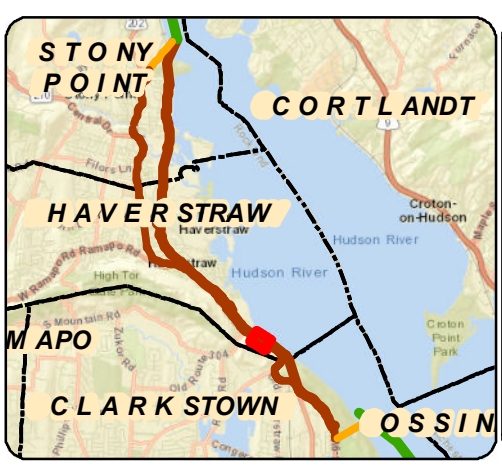

LEGEND

- 111.8 Certified Milepost - Tenths
- 135 Certified Milepost
- 111.8 Preferred Alternative Milepost - Tenths
- 135 Preferred Alternative Milepost
- Terrestrial Route HVDC
- Submarine Route HVDC
- Terrestrial Route HVAC
- Preliminary HDD Locations
- Preliminary Pipe Bridge Location
- Road Name
- Railroad ROW
- Road ROW
- Tilcon Property
- Deviation Zone
- Deviation Zone Outside ROW
- Preferred Alternative Deviation Zone
- Preferred Alternative Deviation Zone Outside ROW
- Town Boundary
- Village Boundary
- TOWN NAME
- Village Name

Transmission Developers Inc.

Champlain Hudson Power Express Project

Champlain Hudson Power Express Inc.

Terrestrial Route: Deviation Zone

Rockland County Preferred Alternative

Sheet 25 of 36

Prepared by: AECOM 11/11/2019

DATA SOURCES: ESRI, NETWORK MAPPING 2010, NYSDOT, OPRHP, TDI, TRC

Y:\Projects\CHPE\Route\Consensus_Alternative_Routes\MXD\Alt_5_Routes_DZ_201909\DZ No Splice Locations_Rockland.mxd

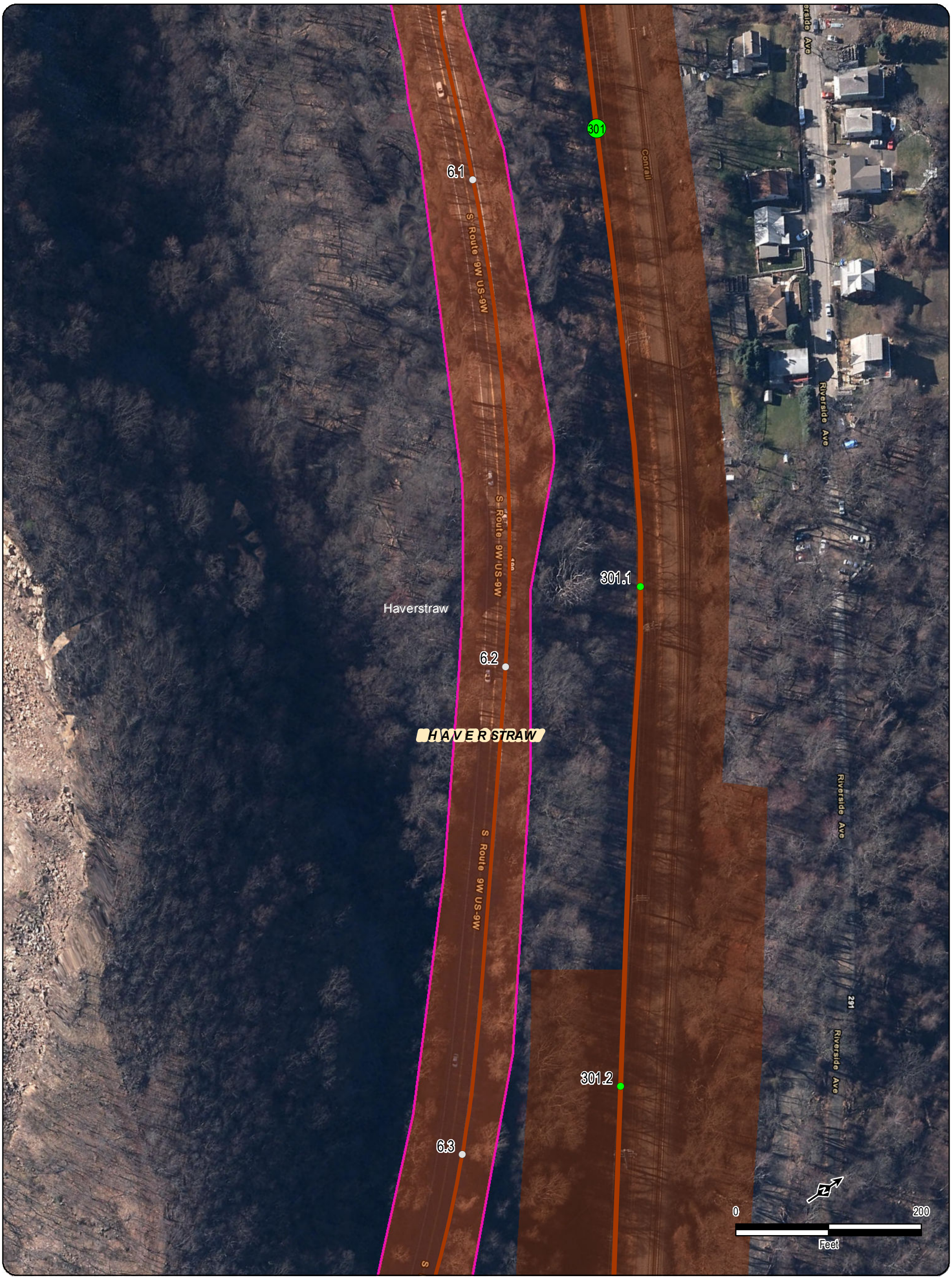

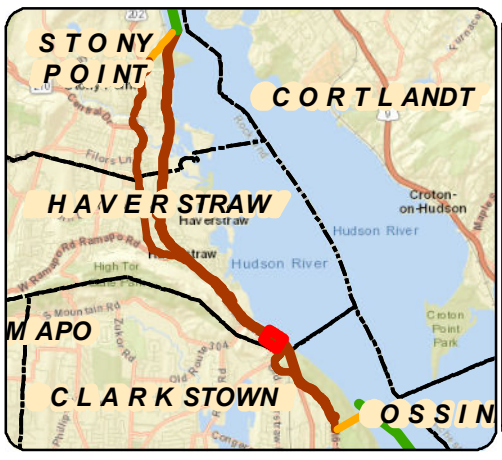

LEGEND

- Certified Milepost - Tenths
- Certified Milepost
- Preferred Alternative Milepost - Tenths
- Preferred Alternative Milepost
- Terrestrial Route HVDC
- Submarine Route HVDC
- Terrestrial Route HVAC
- Preliminary HDD Locations
- Preliminary Pipe Bridge Location
- Road Name
- Railroad ROW
- Road ROW
- Tilcon Property
- Deviation Zone
- Deviation Zone Outside ROW
- Preferred Alternative Deviation Zone
- Preferred Alternative Deviation Zone Outside ROW
- Town Boundary
- Village Boundary
- TOWN NAME
- Village Name

Transmission Developers Inc.

Champlain Hudson Power Express Project

Champlain Hudson Power Express Inc.

Terrestrial Route: Deviation Zone

Rockland County Preferred Alternative

Sheet 26 of 36

Prepared by: AECOM 11/11/2019

DATA SOURCES: ESRI, NETWORK MAPPING 2010, NYSDOT, OPRHP, TDI, TRC

Y:\Projects\CHPE\Route\Consensus_Alternative_Routes\MXD\Alt_5_Routes_DZ_201909\DZ No Splice Locations_Rockland.mxd

S Route 9W US-9W

Conrail

HAVERSTRAW

Haverstraw

6.4

6.5

CLARKSTOWN

US-9W

6.6

0 200
Feet

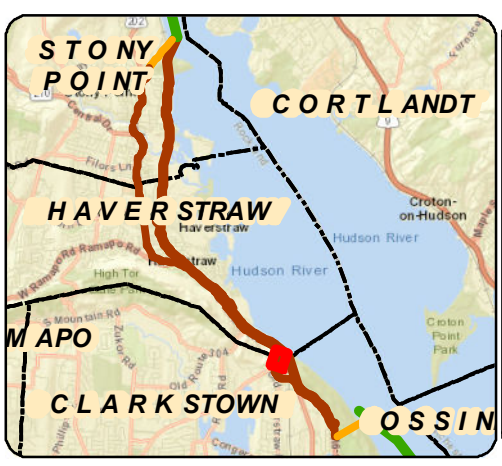

LEGEND

- 111.8 Certified Milepost - Tenths
- 135 Certified Milepost
- 111.8 Preferred Alternative Milepost - Tenths
- 135 Preferred Alternative Milepost
- Terrestrial Route HVDC
- Submarine Route HVDC
- Terrestrial Route HVAC
- Preliminary HDD Locations
- Preliminary Pipe Bridge Location
- Road Name
- Railroad ROW
- Road ROW
- Tilcon Property
- Deviation Zone
- Deviation Zone Outside ROW
- Preferred Alternative Deviation Zone
- Preferred Alternative Deviation Zone Outside ROW
- Town Boundary
- Village Boundary
- TOWN NAME
- Village Name

Transmission Developers Inc.

Champlain Hudson Power Express Project

Champlain Hudson Power Express Inc.

Terrestrial Route: Deviation Zone

Rockland County Preferred Alternative

Sheet 27 of 36

Prepared by: AECOM 11/11/2019

DATA SOURCES: ESRI, NETWORK MAPPING 2010, NYSDOT, OPRHP, TDI, TRC

Y:\Projects\CHPE\Route\Consensus_Alternative_Routes\MXD\Alt_5_Routes_DZ_201909\DZ No Splice Locations_Rockland.mxd

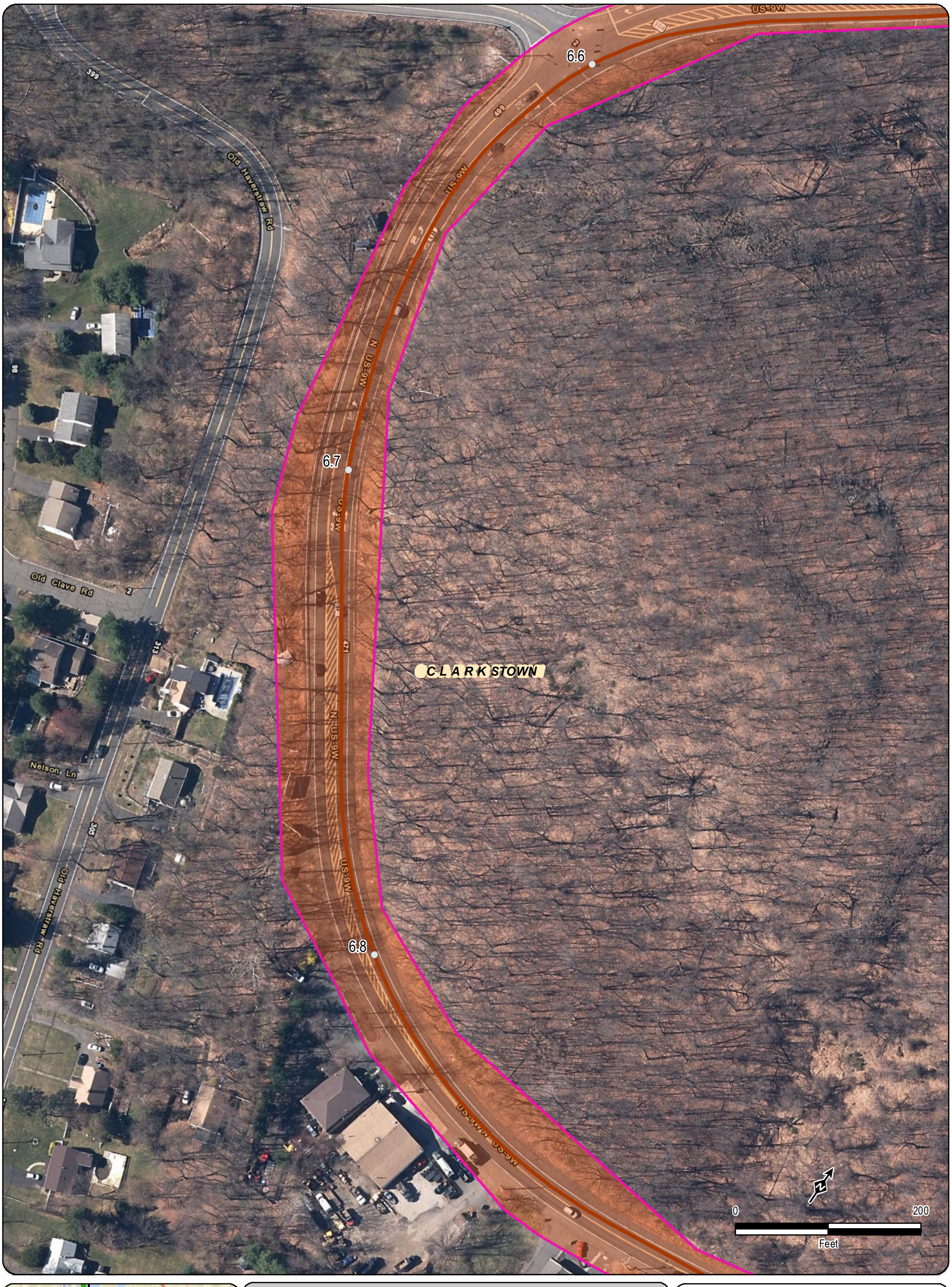

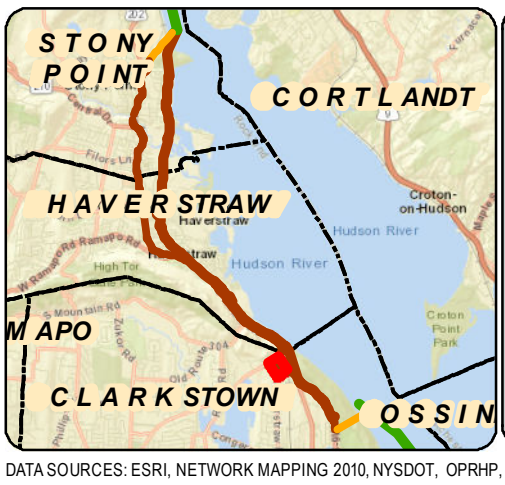

LEGEND

- 111.8 Certified Milepost - Tenths
- 135 Certified Milepost
- 111.8 Preferred Alternative Milepost - Tenths
- 135 Preferred Alternative Milepost
- Terrestrial Route HVDC
- Submarine Route HVDC
- Terrestrial Route HVAC
- Preliminary HDD Locations
- Preliminary Pipe Bridge Location
- Road Name
- Railroad ROW
- Road ROW
- Tilcon Property
- Deviation Zone
- Deviation Zone Outside ROW
- Preferred Alternative Deviation Zone
- Preferred Alternative Deviation Zone Outside ROW
- Town Boundary
- Village Boundary
- TOWN NAME
- Village Name

Transmission Developers Inc.

Champlain Hudson Power Express Project

Champlain Hudson Power Express Inc.

Terrestrial Route: Deviation Zone

Rockland County Preferred Alternative

Sheet 28 of 36

Prepared by: AECOM 11/11/2019

DATA SOURCES: ESRI, NETWORK MAPPING 2010, NYSDOT, OPRHP, TDI, TRC

Y:\Projects\CHPE\Route\Consensus_Alternative_Routes\MXD\Alt_5_Routes_DZ_201909\DZ No Splice Locations_Rockland.mxd

6.9
7.1
301.7
CLARKSTOWN
Corners Rd
Conrail
Leoll Blvd
US-9W
0
200
Feet

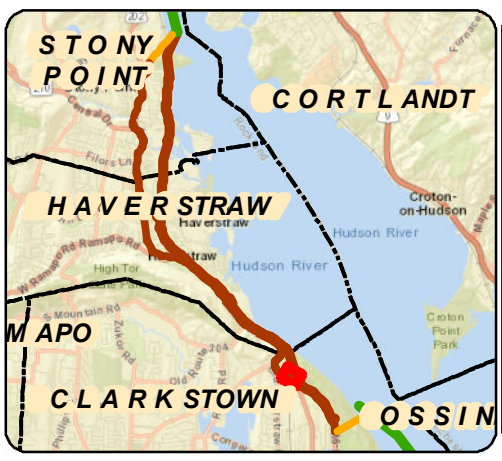

LEGEND

- 111.8 Certified Milepost - Tenths
- 135 Certified Milepost
- 111.8 Preferred Alternative Milepost - Tenths
- 135 Preferred Alternative Milepost
- Terrestrial Route HVDC
- Submarine Route HVDC
- Terrestrial Route HVAC
- Preliminary HDD Locations
- Preliminary Pipe Bridge Location
- Road Name
- Railroad ROW
- Road ROW
- Tilcon Property
- Deviation Zone
- Deviation Zone Outside ROW
- Preferred Alternative Deviation Zone
- Preferred Alternative Deviation Zone Outside ROW
- Town Boundary
- Village Boundary
- TOWN NAME
- Village Name

Transmission Developers Inc.

Champlain Hudson Power Express Project

Champlain Hudson Power Express Inc.

Terrestrial Route: Deviation Zone

Rockland County Preferred Alternative

Sheet 29 of 36

Prepared by: AECOM 11/11/2019

DATA SOURCES: ESRI, NETWORK MAPPING 2010, NYSDOT, OPRHP, TDI, TRC

Y:\Projects\CHPE\Route\Consensus_Alternative_Routes\MXD\Alt_5_Routes_DZ_201909\DZ No Splice Locations_Rockland.mxd

301.8
7.2
7.3
301.9
7.4
CLARKSTOWN
Leff Blvd
N Route 9W
US-9W
M6-Sn
0
200
Feet

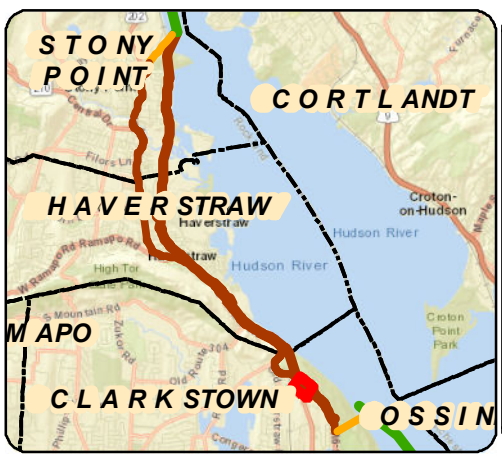

LEGEND

- 111.8 Certified Milepost - Tenths
- 135 Certified Milepost
- 111.8 Preferred Alternative Milepost - Tenths
- 135 Preferred Alternative Milepost
- Terrestrial Route HVDC
- Submarine Route HVDC
- Terrestrial Route HVAC
- Preliminary HDD Locations
- Preliminary Pipe Bridge Location
- Road Name
- Railroad ROW
- Road ROW
- Tilcon Property
- Deviation Zone
- Deviation Zone Outside ROW
- Preferred Alternative Deviation Zone
- Preferred Alternative Deviation Zone Outside ROW
- Town Boundary
- Village Boundary
- TOWN NAME
- Village Name

Transmission Developers Inc.

Champlain Hudson Power Express Project

Champlain Hudson Power Express Inc.

Terrestrial Route: Deviation Zone

Rockland County Preferred Alternative

Sheet 30 of 36

Prepared by: AECOM 11/11/2019

DATA SOURCES: ESRI, NETWORK MAPPING 2010, NYSDOT, OPRHP, TDI, TRC

Y:\Projects\CHPE\Route\Consensus_Alternative_Routes\MXD\Alt_5_Routes_DZ_201909\DZ No Splice Locations_Rockland.mxd

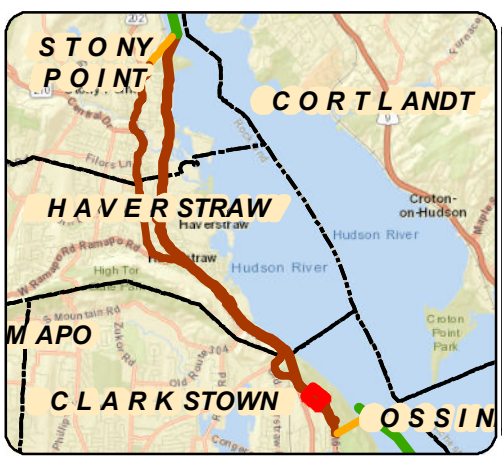

LEGEND

- 111.8 Certified Milepost - Tenths
- 135 Certified Milepost
- 111.8 Preferred Alternative Milepost - Tenths
- 135 Preferred Alternative Milepost
- Terrestrial Route HVDC
- Submarine Route HVDC
- Terrestrial Route HVAC
- Preliminary HDD Locations
- Preliminary Pipe Bridge Location
- Road Name
- Railroad ROW
- Road ROW
- Tilcon Property
- Deviation Zone
- Deviation Zone Outside ROW
- Preferred Alternative Deviation Zone
- Preferred Alternative Deviation Zone Outside ROW
- Town Boundary
- Village Boundary
- TOWN NAME
- Village Name

Transmission Developers Inc.

Champlain Hudson Power Express Project

Champlain Hudson Power Express Inc.

Terrestrial Route: Deviation Zone

Rockland County Preferred Alternative

Sheet 31 of 36

Prepared by: AECOM 11/11/2019

DATA SOURCES: ESRI, NETWORK MAPPING 2010, NYSDOT, OPRHP, TDI, TRC

Y:\Projects\CHPE\Route\Consensus_Alternative_Routes\MXD\Alt_5_Routes_DZ_201909\DZ No Splice Locations_Rockland.mxd

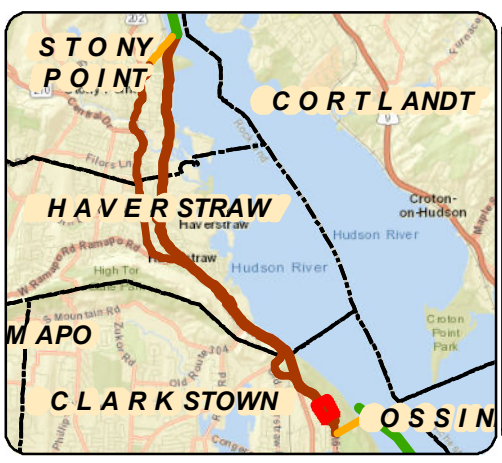

LEGEND

- 111.8 Certified Milepost - Tenths
- 135 Certified Milepost
- 111.8 Preferred Alternative Milepost - Tenths
- 135 Preferred Alternative Milepost
- Terrestrial Route HVDC
- Submarine Route HVDC
- Terrestrial Route HVAC
- Preliminary HDD Locations
- Preliminary Pipe Bridge Location
- Road Name
- Railroad ROW
- Road ROW
- Tilcon Property
- Deviation Zone
- Deviation Zone Outside ROW
- Preferred Alternative Deviation Zone
- Preferred Alternative Deviation Zone Outside ROW
- Town Boundary
- Village Boundary
- TOWN NAME
- Village Name

Transmission Developers Inc.

Champlain Hudson Power Express Project

Champlain Hudson Power Express Inc.

Terrestrial Route: Deviation Zone

Rockland County Preferred Alternative

Sheet 32 of 36

Prepared by: AECOM 11/11/2019

DATA SOURCES: ESRI, NETWORK MAPPING 2010, NYSDOT, OPRHP, TDI, TRC

Y:\Projects\CHPE\Route\Consensus_Alternative_Routes\MXD\Alt_5_Routes_DZ_201909\DZ No Splice Locations_Rockland.mxd

7.9
302.4
8
CLARKSTOWN
8.1
Lakeland Ave
0
200
Feet

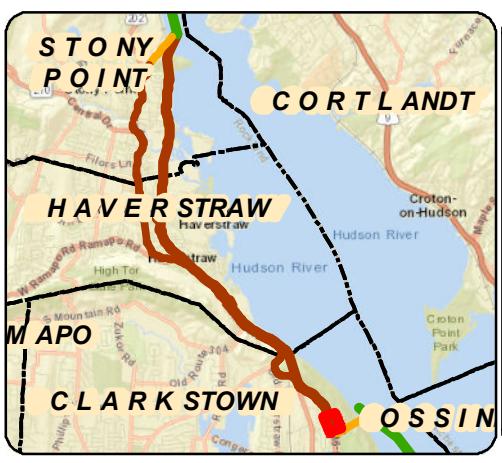

LEGEND

- 111.8 Certified Milepost - Tenths
- 135 Certified Milepost
- 111.8 Preferred Alternative Milepost - Tenths
- 135 Preferred Alternative Milepost
- Terrestrial Route HVDC
- Submarine Route HVDC
- Terrestrial Route HVAC
- Preliminary HDD Locations
- Preliminary Pipe Bridge Location
- Road Name
- Railroad ROW
- Road ROW
- Tilcon Property
- Deviation Zone
- Deviation Zone Outside ROW
- Preferred Alternative Deviation Zone
- Preferred Alternative Deviation Zone Outside ROW
- Town Boundary
- Village Boundary
- TOWN NAME
- Village Name

Transmission Developers Inc.

Champlain Hudson Power Express Project

Champlain Hudson Power Express Inc.

Terrestrial Route: Deviation Zone

Rockland County Preferred Alternative

Sheet 33 of 36

Prepared by: AECOM 11/11/2019

DATA SOURCES: ESRI, NETWORK MAPPING 2010, NYSDOT, OPRHP, TDI, TRC

Y:\Projects\CHPE\Route\Consensus_Alternative_Routes\MXD\Alt_5_Routes_DZ_201909\DZ No Splice Locations_Rockland.mxd

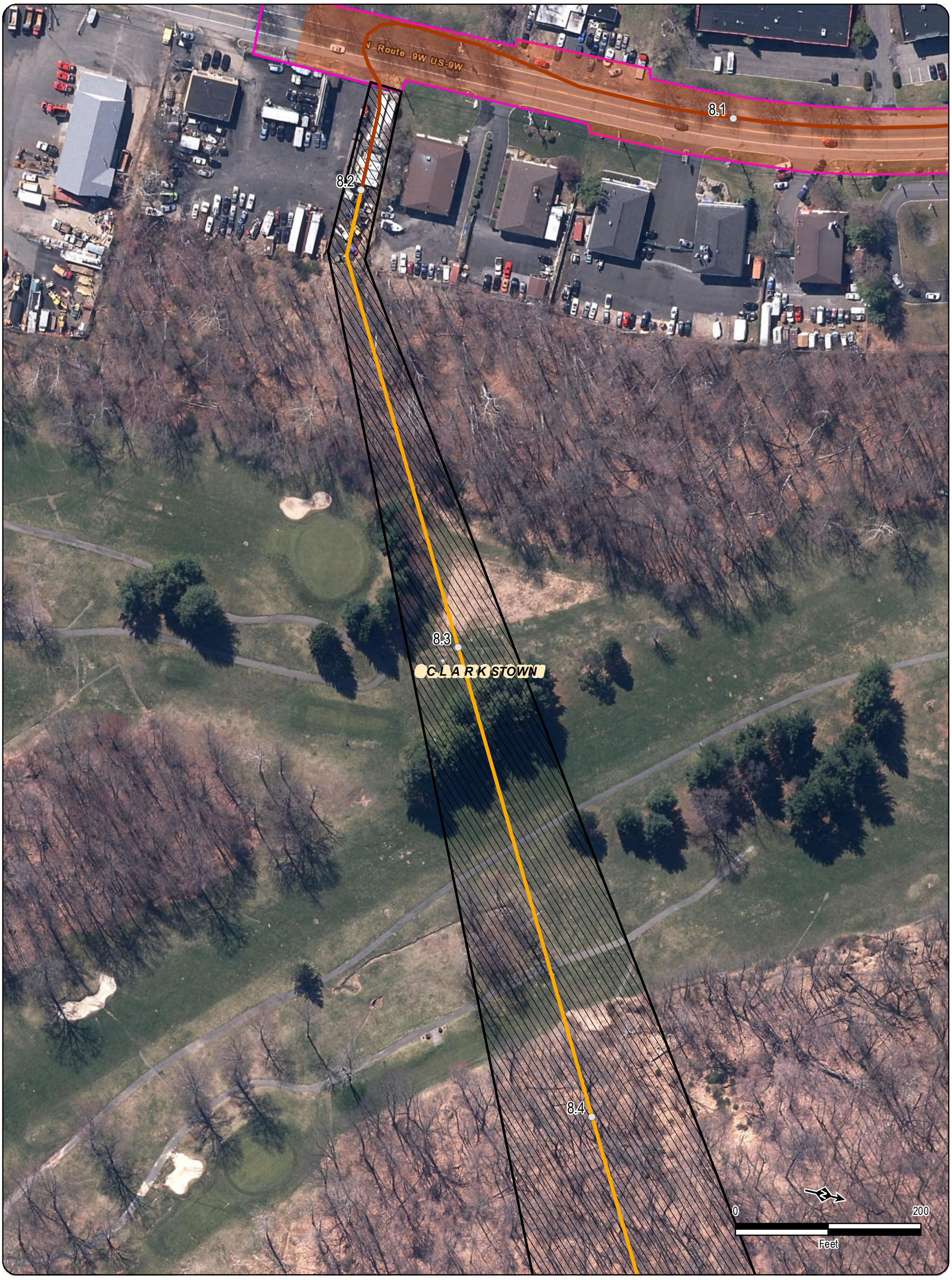

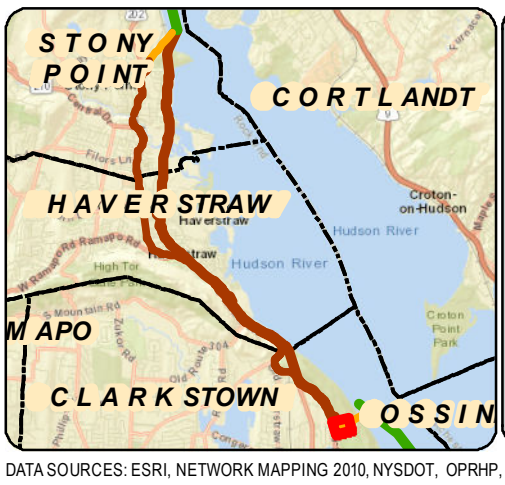

LEGEND

- 111.8 Certified Milepost - Tenths
- 135 Certified Milepost
- 111.8 Preferred Alternative Milepost - Tenths
- 135 Preferred Alternative Milepost
- Terrestrial Route HVDC
- Submarine Route HVDC
- Terrestrial Route HVAC
- Preliminary HDD Locations
- Preliminary Pipe Bridge Location
- Road Name
- Railroad ROW
- Road ROW
- Tilcon Property
- Deviation Zone
- Deviation Zone Outside ROW
- Preferred Alternative Deviation Zone
- Preferred Alternative Deviation Zone Outside ROW
- Town Boundary
- Village Boundary
- TOWN NAME
- Village Name

Transmission Developers Inc.

Champlain Hudson Power Express Project

Champlain Hudson Power Express Inc.

Terrestrial Route: Deviation Zone

Rockland County Preferred Alternative

Sheet 34 of 36

Prepared by: AECOM 11/11/2019

DATA SOURCES: ESRI, NETWORK MAPPING 2010, NYSDOT, OPRHP, TDI, TRC

Y:\Projects\CHPE\Route\Consensus_Alternative_Routes\MXD\Alt_5_Routes_DZ_201909\DZ No Splice Locations_Rockland.mxd

8.5

CLARKSTOWN

8.6

0 200
Feet

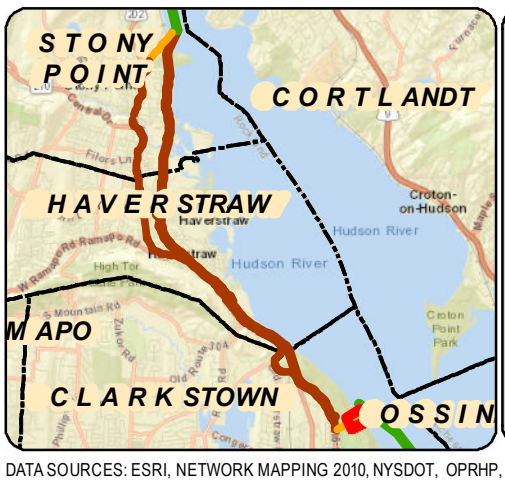

LEGEND

- 111.8 Certified Milepost - Tenths
- 135 Certified Milepost
- 111.8 Preferred Alternative Milepost - Tenths
- 135 Preferred Alternative Milepost
- Terrestrial Route HVDC
- Submarine Route HVDC
- Terrestrial Route HVAC
- Preliminary HDD Locations
- Preliminary Pipe Bridge Location
- Road Name
- Railroad ROW
- Road ROW
- Tilcon Property
- Deviation Zone
- Deviation Zone Outside ROW
- Preferred Alternative Deviation Zone
- Preferred Alternative Deviation Zone Outside ROW
- Town Boundary
- Village Boundary
- TOWN NAME
- Village Name

Transmission Developers Inc.

Champlain Hudson Power Express Project

Champlain Hudson Power Express Inc.

Terrestrial Route: Deviation Zone

Rockland County Preferred Alternative

Sheet 35 of 36

Prepared by: AECOM 11/11/2019

DATA SOURCES: ESRI, NETWORK MAPPING 2010, NYSDOT, OPRHP, TDI, TRC

Y:\Projects\CHPE\Route\Consensus_Alternative_Routes\MXD\Alt_5_Routes_DZ_201909\DZ No Splice Locations_Rockland.mxd

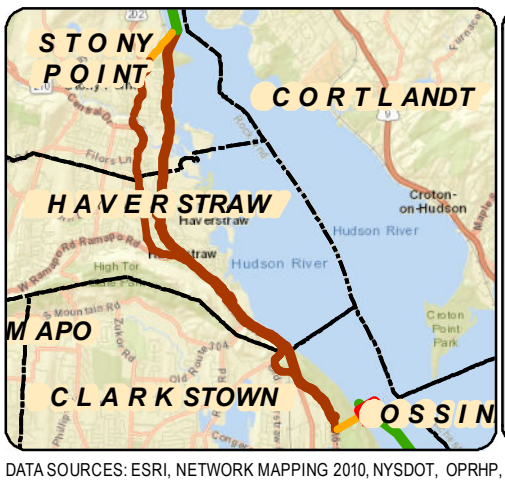

LEGEND

- 111.8 Certified Milepost - Tenths
- 135 Certified Milepost
- 111.8 Preferred Alternative Milepost - Tenths
- 135 Preferred Alternative Milepost
- Terrestrial Route HVDC
- Submarine Route HVDC
- Terrestrial Route HVAC
- Preliminary HDD Locations
- Preliminary Pipe Bridge Location
- Road Name
- Railroad ROW
- Road ROW
- Tilcon Property
- Deviation Zone
- Deviation Zone Outside ROW
- Preferred Alternative Deviation Zone
- Preferred Alternative Deviation Zone Outside ROW
- Town Boundary
- Village Boundary
- TOWN NAME
- Village Name

Transmission Developers Inc.

Champlain Hudson Power Express Project

Champlain Hudson Power Express Inc.

Terrestrial Route: Deviation Zone

Rockland County Preferred Alternative

Sheet 36 of 36

Prepared by: AECOM 11/11/2019

DATA SOURCES: ESRI, NETWORK MAPPING 2010, NYSDOT, OPRHP, TDI, TRC

Y:\Projects\CHPE\Route\Consensus_Alternative_Routes\MXD\Alt_5_Routes_DZ_201909\DZ No Splice Locations_Rockland.mxd

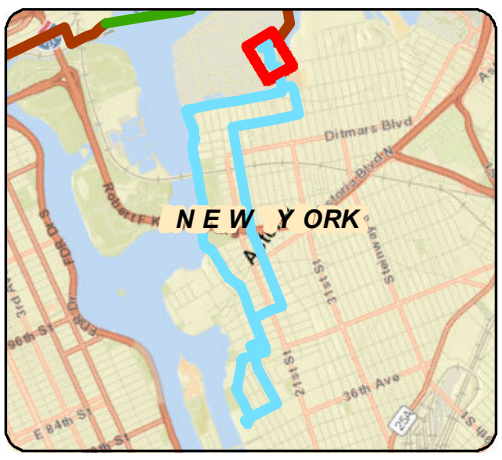

LEGEND

- 111.8 Certified Milepost - Tenths
- 135 Certified Milepost
- 111.8 Preferred Alternative Milepost - Tenths
- 135 Preferred Alternative Milepost
- Terrestrial Route HVDC
- Submarine Route HVDC
- Terrestrial Route HVAC
- Preliminary HDD Locations
- Preliminary Pipe Bridge Location
- Road Name
- Railroad ROW
- Road ROW
- Deviation Zone
- Deviation Zone Outside ROW
- Preferred Alternative Deviation Zone
- Preferred Alternative Deviation Zone Outside ROW
- Town Boundary
- Village Boundary
- Contour-2'
- State Park (OPRHP)
- TOWN NAME
- Village Name

Transmission Developers Inc.

Champlain Hudson Power Express Project

Champlain Hudson Power Express Inc.

Terrestrial Route: Deviation Zone

Astoria Rainey Cable Preferred Alternative

Sheet 1 of 13

Prepared by: AECOM 11/12/2019

DATA SOURCES: ESRI, NETWORK MAPPING 2010, NYSDOT, OPRHP, TDI, TRC

Y:\Projects\CHPE\Route\Consensus_Alternative_Routes\MXD\Alt_5_Routes_DZ_201909\Astoria_Rainey_Cable_Preferred_Alt.mxd

0.2
0.2
0.3
0.3
0.4
0.4
0.5
NEW YORK
20th Ave
31st St
29th St
0
200
Feet

LEGEND

- 111.8 Certified Milepost - Tenths
- 135 Certified Milepost
- 111.8 Preferred Alternative Milepost - Tenths
- 135 Preferred Alternative Milepost
- Terrestrial Route HVDC
- Submarine Route HVDC
- Terrestrial Route HVAC
- Preliminary HDD Locations
- Preliminary Pipe Bridge Location
- Road Name
- Railroad ROW
- Road ROW
- Deviation Zone
- Deviation Zone Outside ROW
- Preferred Alternative Deviation Zone
- Preferred Alternative Deviation Zone Outside ROW
- Town Boundary
- Village Boundary
- Contour-2'
- State Park (OPRHP)
- TOWN NAME
- Village Name

Transmission Developers Inc.

Champlain Hudson Power Express Project

Champlain Hudson Power Express Inc.

Terrestrial Route: Deviation Zone

Astoria Rainey Cable Preferred Alternative

Sheet 2 of 13

Prepared by: AECOM 11/12/2019

DATA SOURCES: ESRI, NETWORK MAPPING 2010, NYSDOT, OPRHP, TDI, TRC

Y:\Projects\CHPE\Route\Consensus_Alternative_Routes\MXD\Alt_5_Routes_DZ_201909\Astoria_Rainey_Cable_Preferred_Alt.mxd

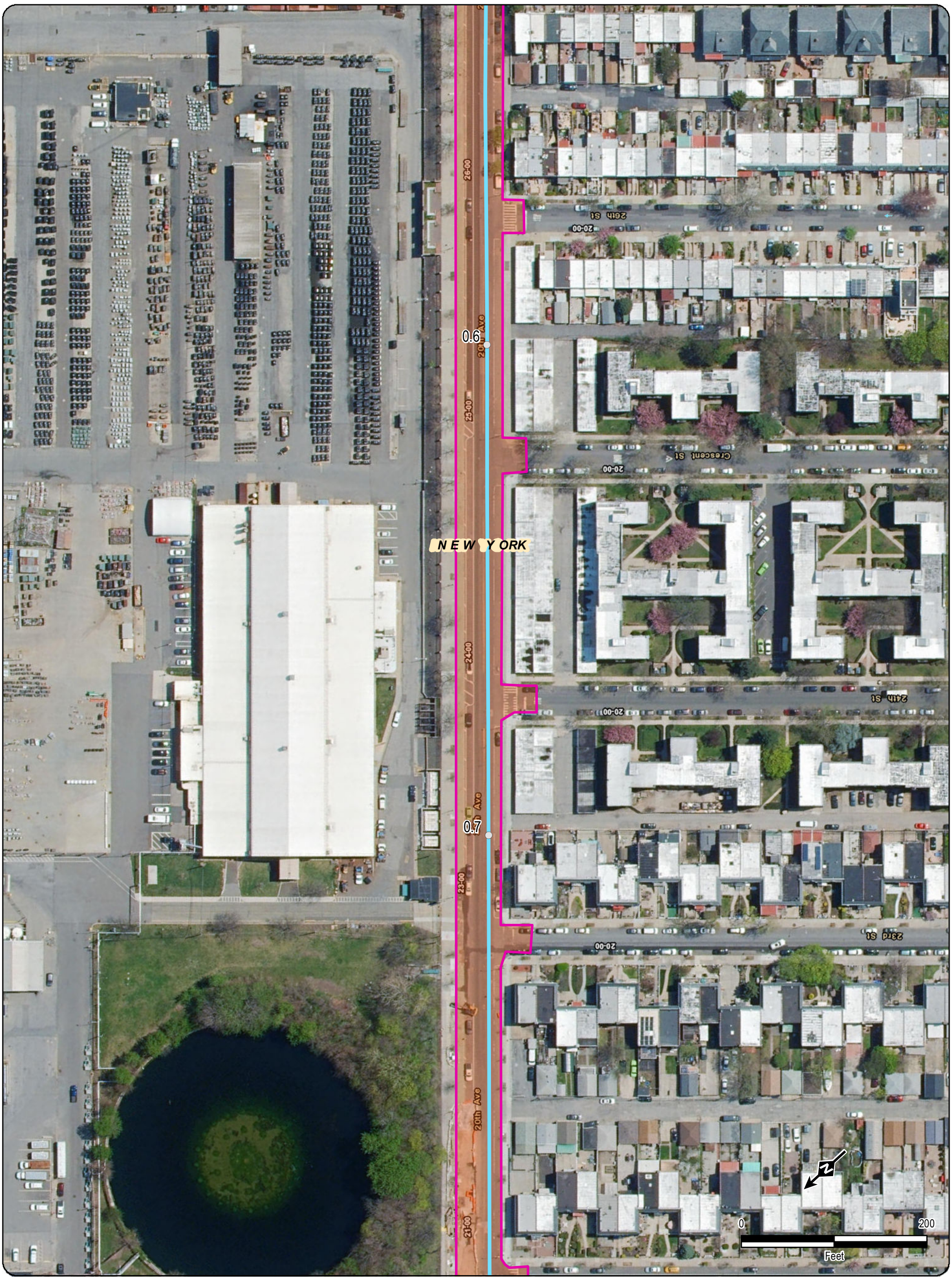

LEGEND

- 111.8 Certified Milepost - Tenths
- 135 Certified Milepost
- 111.8 Preferred Alternative Milepost - Tenths
- 135 Preferred Alternative Milepost
- Terrestrial Route HVDC
- Submarine Route HVDC
- Terrestrial Route HVAC
- Preliminary HDD Locations
- Preliminary Pipe Bridge Location
- Road Name
- Railroad ROW
- Road ROW
- Deviation Zone
- Deviation Zone Outside ROW
- Preferred Alternative Deviation Zone
- Preferred Alternative Deviation Zone Outside ROW
- Town Boundary
- Village Boundary
- Contour-2'
- State Park (OPRHP)
- TOWN NAME
- Village Name

Transmission Developers Inc.

Champlain Hudson Power Express Project

Champlain Hudson Power Express Inc.

Terrestrial Route: Deviation Zone

Astoria Rainey Cable Preferred Alternative

Sheet 3 of 13

Prepared by: AECOM 11/12/2019

DATA SOURCES: ESRI, NETWORK MAPPING 2010, NYSDOT, OPRHP, TDI, TRC

Y:\Projects\CHPE\Route\Consensus_Alternative_Routes\MXD\Alt 5_Routes_DZ_20190\Astoria_Rainey_Cable_Preferred_Alt.mxd

0.8
0.9
1.1
1
NEW YORK
20th Ave
20th Rd
Shore Blvd
19th St
20th St
21st St
Feet
0
200

LEGEND

- 111.8 Certified Milepost - Tenths
- 135 Certified Milepost
- 111.8 Preferred Alternative Milepost - Tenths
- 135 Preferred Alternative Milepost
- Terrestrial Route HVDC
- Submarine Route HVDC
- Terrestrial Route HVAC
- Preliminary HDD Locations
- Preliminary Pipe Bridge Location
- Road Name
- Railroad ROW
- Road ROW
- Deviation Zone
- Deviation Zone Outside ROW
- Preferred Alternative Deviation Zone
- Preferred Alternative Deviation Zone Outside ROW
- Town Boundary
- Village Boundary
- Contour-2'
- State Park (OPRHP)
- TOWN NAME
- Village Name

Transmission Developers Inc.

Champlain Hudson Power Express Project

Champlain Hudson Power Express Inc.

Terrestrial Route: Deviation Zone

Astoria Rainey Cable Preferred Alternative

Sheet 4 of 13

Prepared by: AECOM 11/12/2019

DATA SOURCES: ESRI, NETWORK MAPPING 2010, NYSDOT, OPRHP, TDI, TRC

Y:\Projects\CHPE\Route\Consensus_Alternative_Routes\MXD\Alt_5_Routes_DZ_201909\Astoria_Rainey_Cable_Preferred_Alt.mxd

21st Ave
21st Rd
21st Dr
19th St
Shore Blvd
Ditmars Blvd
NEW YORK
1.2
1.3
0
200
Feet

LEGEND

- 111.8 Certified Milepost - Tenths
- 135 Certified Milepost
- 111.8 Preferred Alternative Milepost - Tenths
- 135 Preferred Alternative Milepost
- Terrestrial Route HVDC
- Submarine Route HVDC
- Terrestrial Route HVAC
- Preliminary HDD Locations
- Preliminary Pipe Bridge Location
- Road Name
- Railroad ROW
- Road ROW
- Deviation Zone
- Deviation Zone Outside ROW
- Preferred Alternative Deviation Zone
- Preferred Alternative Deviation Zone Outside ROW
- Town Boundary
- Village Boundary
- Contour-2'
- State Park (OPRHP)
- TOWN NAME
- Village Name

Transmission Developers Inc.

Champlain Hudson Power Express Project

Champlain Hudson Power Express Inc.

Terrestrial Route: Deviation Zone

Astoria Rainey Cable Preferred Alternative

Sheet 5 of 13

Prepared by: AECOM 11/12/2019

DATA SOURCES: ESRI, NETWORK MAPPING 2010, NYSDOT, OPRHP, TDI, TRC

Y:\Projects\CHPE\Route\Consensus_Alternative_Routes\MXD\Alt 5_Routes_DZ_201909\Astoria_Rainey_Cable_Preferred_Alt.mxd

Transmission Developers Inc.

A Blackstone Portfolio Company

APPENDIX C
Location of Facilities on Aerial Photography
7 of 7

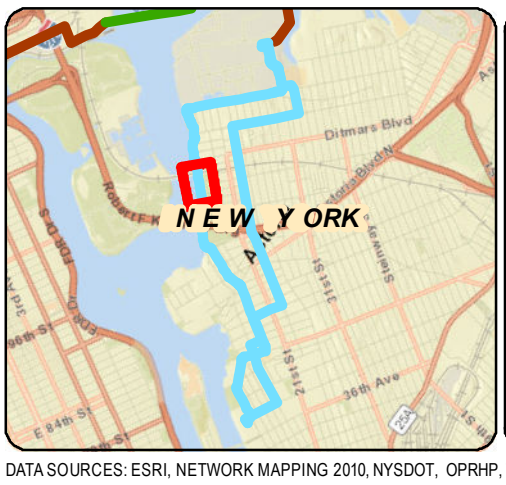

LEGEND

- 111.8 Certified Milepost - Tenths
- 135 Certified Milepost
- 111.8 Preferred Alternative Milepost - Tenths
- 135 Preferred Alternative Milepost
- Terrestrial Route HVDC
- Submarine Route HVDC
- Terrestrial Route HVAC
- Preliminary HDD Locations
- Preliminary Pipe Bridge Location
- Road Name
- Railroad ROW
- Road ROW
- Deviation Zone
- Deviation Zone Outside ROW
- Preferred Alternative Deviation Zone
- Preferred Alternative Deviation Zone Outside ROW
- Town Boundary
- Village Boundary
- Contour-2'
- State Park (OPRHP)
- TOWN NAME
- Village Name

Transmission Developers Inc.

Champlain Hudson Power Express Project

Champlain Hudson Power Express Inc.

Terrestrial Route: Deviation Zone

Astoria Rainey Cable Preferred Alternative

Sheet 6 of 13

Prepared by: AECOM 11/12/2019

DATA SOURCES: ESRI, NETWORK MAPPING 2010, NYSDOT, OPRHP, TDI, TRC

Y:\Projects\CHPE\Route\Consensus_Alternative_Routes\MXD\Alt_5_Routes_DZ_20190\Astoria_Rainey_Cable_Preferred_Alt.mxd

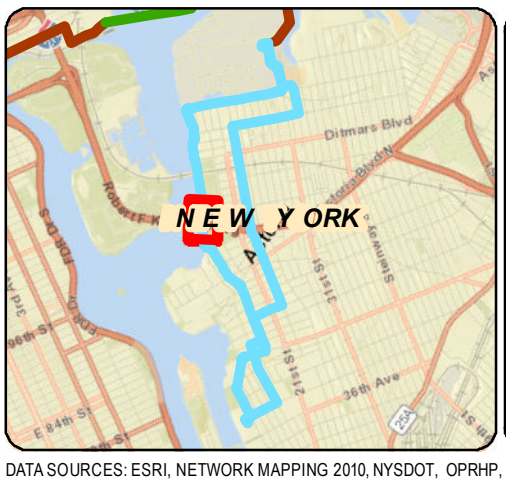

LEGEND

- 111.8 Certified Milepost - Tenths
- 135 Certified Milepost
- 111.8 Preferred Alternative Milepost - Tenths
- 135 Preferred Alternative Milepost
- Terrestrial Route HVDC
- Submarine Route HVDC
- Terrestrial Route HVAC
- Preliminary HDD Locations
- Preliminary Pipe Bridge Location
- Road Name
- Railroad ROW
- Road ROW
- Deviation Zone
- Deviation Zone Outside ROW
- Preferred Alternative Deviation Zone
- Preferred Alternative Deviation Zone Outside ROW
- Town Boundary
- Village Boundary
- Contour-2'
- State Park (OPRHP)
- TOWN NAME
- Village Name

Transmission Developers Inc.

Champlain Hudson Power Express Project

Champlain Hudson Power Express Inc.

Terrestrial Route: Deviation Zone

Astoria Rainey Cable Preferred Alternative

Sheet 7 of 13

Prepared by: AECOM 11/12/2019

DATA SOURCES: ESRI, NETWORK MAPPING 2010, NYSDOT, OPRHP, TDI, TRC

Y:\Projects\CHPE\Route\Consensus_Alternative_Routes\MXD\Alt_5_Routes_DZ_201909\Astoria_Rainey_Cable_Preferred_Alt.mxd

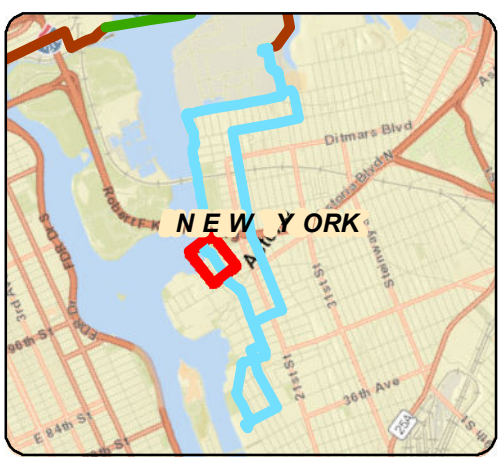

LEGEND

- 111.8 Certified Milepost - Tenths
- 135 Certified Milepost
- 111.8 Preferred Alternative Milepost - Tenths
- 135 Preferred Alternative Milepost
- Terrestrial Route HVDC
- Submarine Route HVDC
- Terrestrial Route HVAC
- Preliminary HDD Locations
- Preliminary Pipe Bridge Location
- Road Name
- Railroad ROW
- Road ROW
- Deviation Zone
- Deviation Zone Outside ROW
- Preferred Alternative Deviation Zone
- Preferred Alternative Deviation Zone Outside ROW
- Town Boundary
- Village Boundary
- Contour-2'
- State Park (OPRHP)
- TOWN NAME
- Village Name

Transmission Developers Inc.

Champlain Hudson Power Express Project

Champlain Hudson Power Express Inc.

Terrestrial Route: Deviation Zone

Astoria Rainey Cable Preferred Alternative

Sheet 8 of 13

Prepared by: AECOM 11/12/2019

DATA SOURCES: ESRI, NETWORK MAPPING 2010, NYSDOT, OPRHP, TDI, TRC

Y:\Projects\CHPE\Route\Consensus_Alternative_Routes\MXD\Alt_5_Routes_DZ_201909\Astoria_Rainey_Cable_Preferred_Alt.mxd

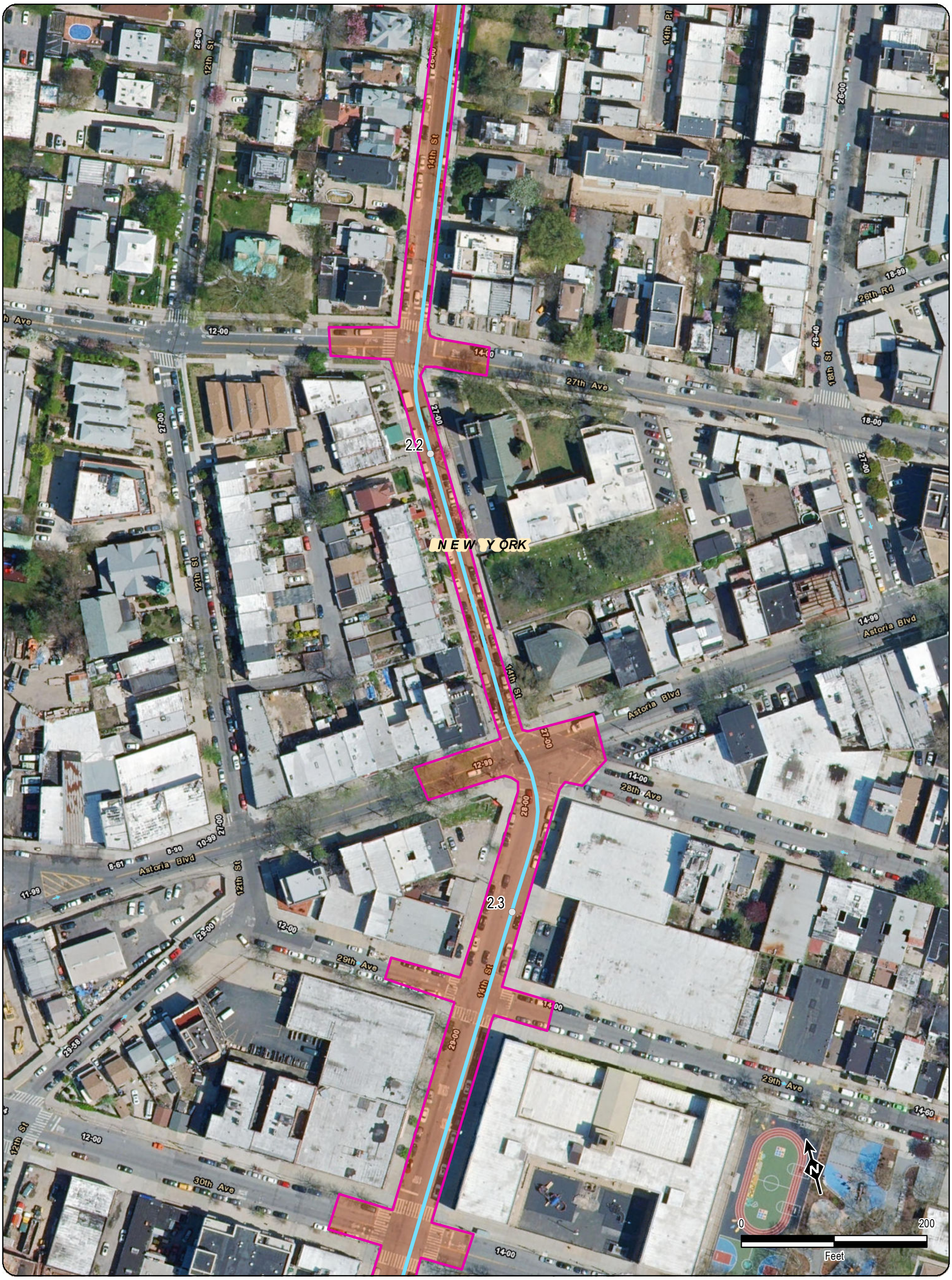

LEGEND

- 111.8 Certified Milepost - Tenths
- 135 Certified Milepost
- 111.8 Preferred Alternative Milepost - Tenths
- 135 Preferred Alternative Milepost
- Terrestrial Route HVDC
- Submarine Route HVDC
- Terrestrial Route HVAC
- Preliminary HDD Locations
- Preliminary Pipe Bridge Location
- Road Name
- Railroad ROW
- Road ROW
- Deviation Zone
- Deviation Zone Outside ROW
- Preferred Alternative Deviation Zone
- Preferred Alternative Deviation Zone Outside ROW
- Town Boundary
- Village Boundary
- Contour-2'
- State Park (OPRHP)
- TOWN NAME
- Village Name

Transmission Developers Inc.

Champlain Hudson Power Express Project

Champlain Hudson Power Express Inc.

Terrestrial Route: Deviation Zone

Astoria Rainey Cable Preferred Alternative

Sheet 9 of 13

Prepared by: AECOM 11/12/2019

DATA SOURCES: ESRI, NETWORK MAPPING 2010, NYSDOT, OPRHP, TDI, TRC

Y:\Projects\CHPE\Route\Consensus_Alternative_Routes\MXD\Alt_5_Routes_DZ_201909\Astoria_Rainey_Cable_Preferred_Alt.mxd

11-84
12-00
30th Ave
14-00
30th Ave
12th St
30-00
30-00
2.4
14th St
14-00
30th Rd
30th Rd
12-00
12th St
30-30
30-42
NEW YORK
14th St
2.5
2.4
14-00
30th Dr
12-00
30th Dr
30-74
30-70
2.5
12th St
14-00
31st Ave
12-00
31st Ave
31-00
31-00
2.6
0
200
Feet

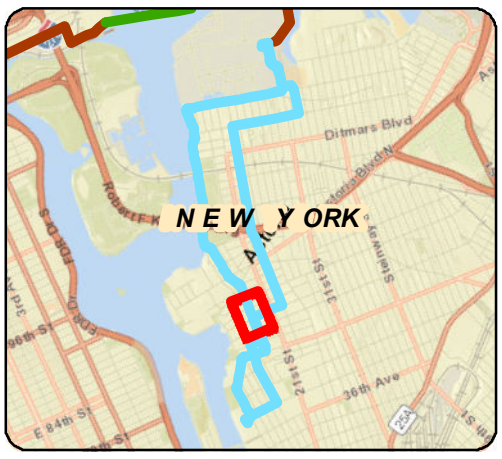

LEGEND

- 111.8 Certified Milepost - Tenths
- 135 Certified Milepost
- 111.8 Preferred Alternative Milepost - Tenths
- 135 Preferred Alternative Milepost
- Terrestrial Route HVDC
- Submarine Route HVDC
- Terrestrial Route HVAC
- Preliminary HDD Locations
- Preliminary Pipe Bridge Location
- Road Name
- Railroad ROW
- Road ROW
- Deviation Zone
- Deviation Zone Outside ROW
- Preferred Alternative Deviation Zone
- Preferred Alternative Deviation Zone Outside ROW
- Town Boundary
- Village Boundary
- Contour-2'
- State Park (OPRHP)
- TOWN NAME
- Village Name

Transmission Developers Inc.

Champlain Hudson Power Express Project

Champlain Hudson Power Express Inc.

Terrestrial Route: Deviation Zone

Astoria Rainey Cable Preferred Alternative

Sheet 10 of 13

Prepared by: AECOM 11/12/2019

DATA SOURCES: ESRI, NETWORK MAPPING 2010, NYSDOT, OPRHP, TDI, TRC

Y:\Projects\CHPEI\Route\Consensus_Alternative_Routes\MXD\Alt_5_Routes_DZ_201909\Astoria_Rainey_Cable_Preferred_Alt.mxd

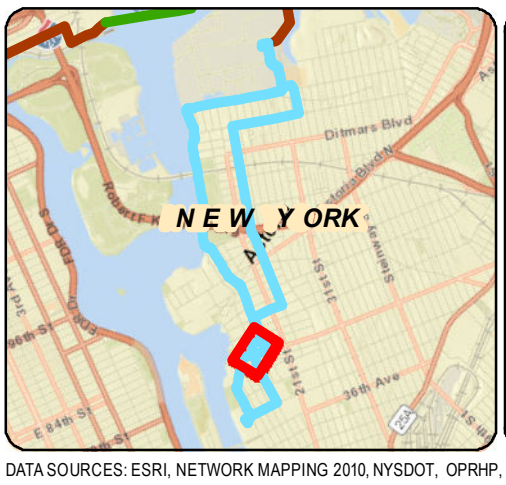

LEGEND

- 111.8 Certified Milepost - Tenths
- 135 Certified Milepost
- 111.8 Preferred Alternative Milepost - Tenths
- 135 Preferred Alternative Milepost
- Terrestrial Route HVDC
- Submarine Route HVDC
- Terrestrial Route HVAC
- Preliminary HDD Locations
- Preliminary Pipe Bridge Location
- Road Name
- Railroad ROW
- Road ROW
- Deviation Zone
- Deviation Zone Outside ROW
- Preferred Alternative Deviation Zone
- Preferred Alternative Deviation Zone Outside ROW
- Town Boundary
- Village Boundary
- Contour-2'
- State Park (OPRHP)
- TOWN NAME
- Village Name

Transmission Developers Inc.

Champlain Hudson Power Express Project

Champlain Hudson Power Express Inc.

Terrestrial Route: Deviation Zone

Astoria Rainey Cable Preferred Alternative

Sheet 11 of 13

Prepared by: AECOM 11/12/2019

DATA SOURCES: ESRI, NETWORK MAPPING 2010, NYSDOT, OPRHP, TDI, TRC

Y:\Projects\CHPE\Route\Consensus_Alternative_Routes\MXD\Alt_5_Routes_DZ_20190909\Astoria_Rainey_Cable_Preferred_Alt.mxd

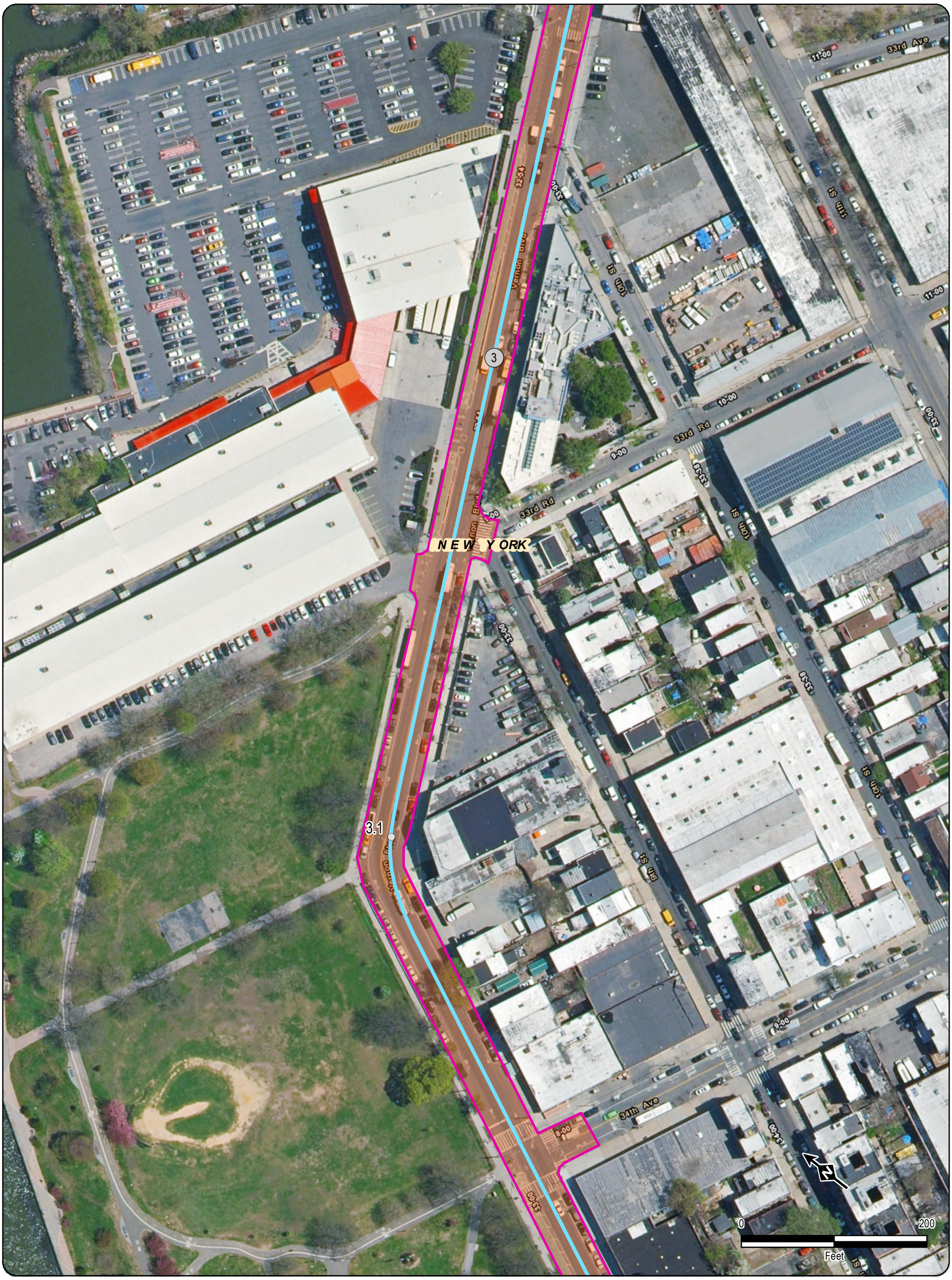

LEGEND

- 111.8 Certified Milepost - Tenths
- 135 Certified Milepost
- 111.8 Preferred Alternative Milepost - Tenths
- 135 Preferred Alternative Milepost
- Terrestrial Route HVDC
- Submarine Route HVDC
- Terrestrial Route HVAC
- Preliminary HDD Locations
- Preliminary Pipe Bridge Location
- Road Name
- Railroad ROW
- Road ROW
- Deviation Zone
- Deviation Zone Outside ROW
- Preferred Alternative Deviation Zone
- Preferred Alternative Deviation Zone Outside ROW
- Town Boundary
- Village Boundary
- Contour-2'
- State Park (OPRHP)
- TOWN NAME
- Village Name

Transmission Developers Inc.

Champlain Hudson Power Express Project

Champlain Hudson Power Express Inc.

Terrestrial Route: Deviation Zone

Astoria Rainey Cable Preferred Alternative

Sheet 12 of 13

Prepared by: AECOM 11/12/2019

DATA SOURCES: ESRI, NETWORK MAPPING 2010, NYSDOT, OPRHP, TDI, TRC

Y:\Projects\CHPE\Route\Consensus_Alternative_Routes\MXD\Alt_5_Routes_DZ_201909\Astoria_Rainey_Cable_Preferred_Alt.mxd

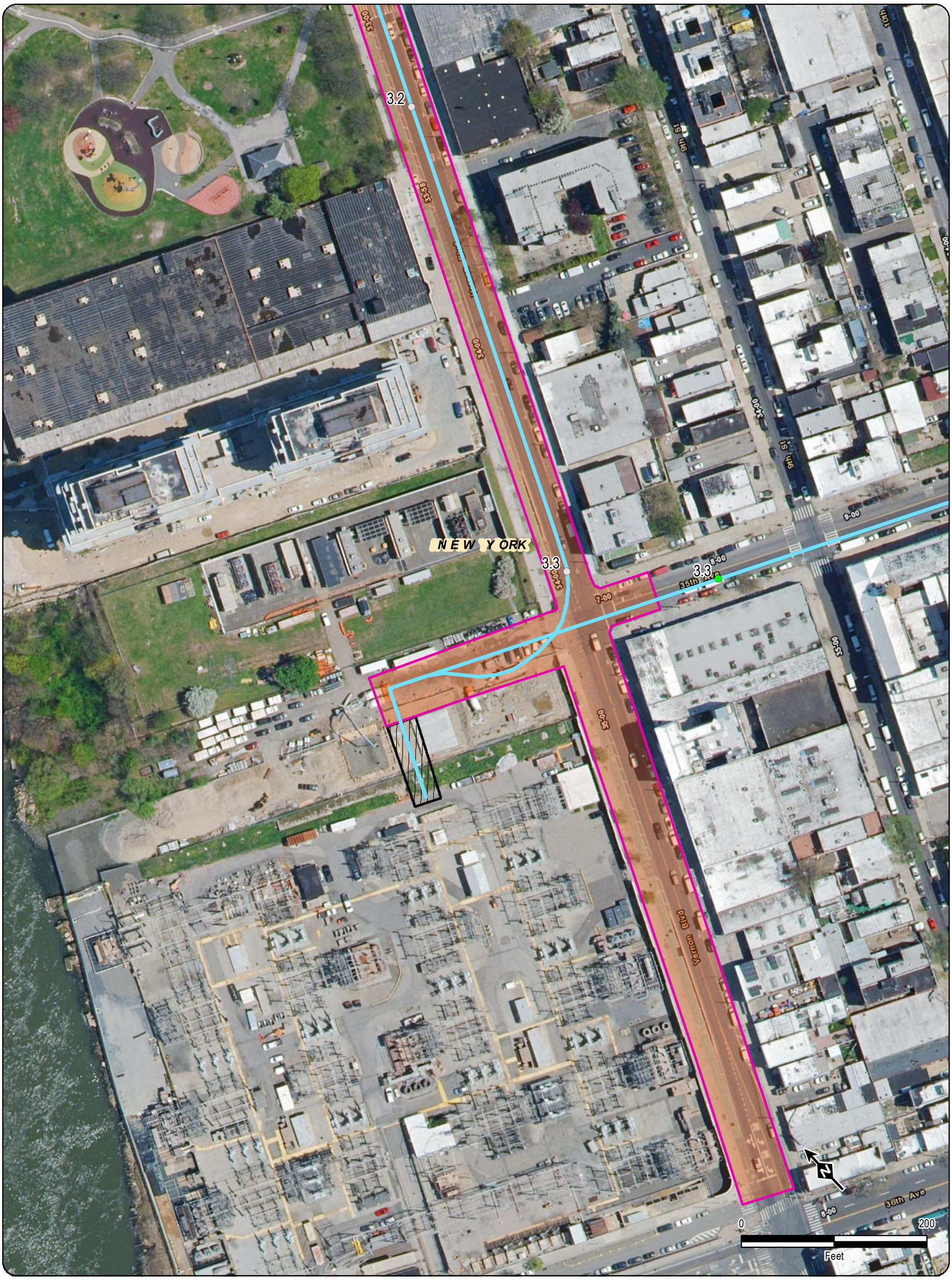

LEGEND

- 111.8 Certified Milepost - Tenths
- 135 Certified Milepost
- 111.8 Preferred Alternative Milepost - Tenths
- 135 Preferred Alternative Milepost
- Terrestrial Route HVDC
- Submarine Route HVDC
- Terrestrial Route HVAC
- Preliminary HDD Locations
- Preliminary Pipe Bridge Location
- Road Name
- Railroad ROW
- Road ROW
- Deviation Zone
- Deviation Zone Outside ROW
- Preferred Alternative Deviation Zone
- Preferred Alternative Deviation Zone Outside ROW
- Town Boundary
- Village Boundary
- Contour-2'
- State Park (OPRHP)
- TOWN NAME
- Village Name

Transmission Developers Inc.

Champlain Hudson Power Express Project

Champlain Hudson Power Express Inc.

Terrestrial Route: Deviation Zone

Astoria Rainey Cable Preferred Alternative

Sheet 13 of 13

Prepared by: AECOM 11/12/2019

DATA SOURCES: ESRI, NETWORK MAPPING 2010, NYSDOT, OPRHP, TDI, TRC

Y:\Projects\CHPE\Route\Consensus_Alternative_Routes\MXD\Alt_5_Routes_DZ_201909\Astoria_Rainey_Cable_Preferred_Alt.mxd

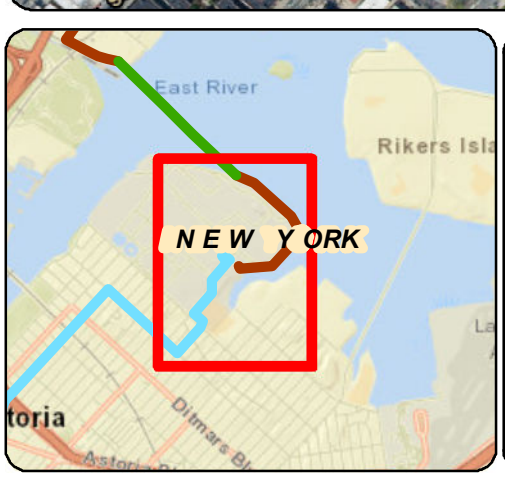

LEGEND

- Terrestrial Route HVDC
- Submarine Route HVDC
- Terrestrial Route HVAC
- Preliminary HDD Locations
- Preliminary Pipe Bridge Location
- 111.8 Certified Milepost - Tenths
- 135 Certified Milepost
- Article VII Permitted Deviation Zone
- Astoria Permitted Converter Station Site
- Additional Deviation Zone for Preferred Converter Station Location

NOTES

a. The routing of the DC cables from the HDD landing point to the Preferred Converter Station Location will be done within the Modified Deviation Zone area. It will be submitted as part of the EM&CP

b. The routing of the AC cables from the Preferred Converter Station Location to Astoria Annex Substation will be done within the Modified Deviation Zone area. It will be submitted as part of the EM&CP

Transmission Developers Inc.

Champlain Hudson Power Express Project

Champlain Hudson Power Express Inc.

Converter Station Preferred Alternative

Astoria, Borough of Queens

Prepared by: AECOM 11/14/2019

DATA SOURCES: ESRI, NETWORK MAPPING 2010, NYSDOT, OPRHP, TDI, TRC

Y:\Projects\CHPE\Route\Consensus_Alternative_Routes\MXD\Alt_5_Routes_DZ_201909\astoria_rainey_Converter_Station_withoutlables.mxd