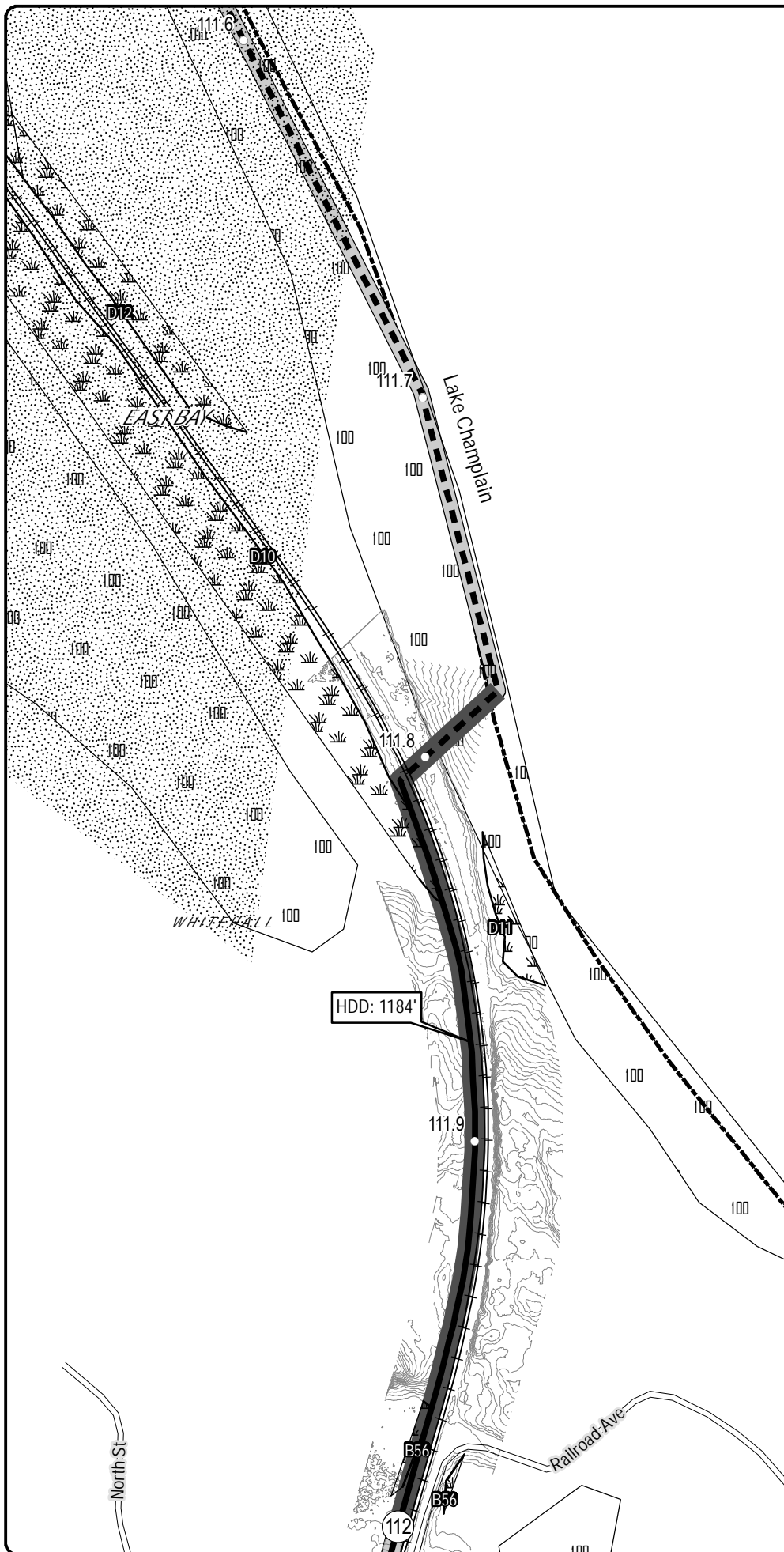
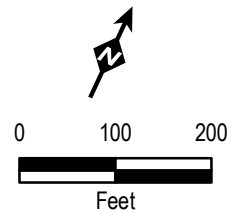


**ATTACHMENT D**  
**PLAN VIEW MAPS - UPLAND ROUTE**



## LEGEND

- CHPE Project Milepost
- ▲ Canal Lock
- ⊕ Proposed Cofferdam Location
- Proposed CHPE Upland Route
- - - Proposed CHPE Submarine Route
- ▬ Preliminary Construction Corridor
- - - Perennial Stream Top of Bank
- - - Intermittent Stream *Stream ID*
- - - Ditch
- Wetland Delineation Line
- Wetland **WETLAND ID**
- 100 100 Year Flood Zone
- 500 500 Year Flood Zone
- Hydrography
- Town Boundary *TOWN NAME*
- County Boundary
- Proposed HDD Location
- Proposed Pipe Bridge Location
- Roads
- Rail Line
- Contour - 2'



Champlain Hudson Power Express Project  
Champlain Hudson Power Express Inc.

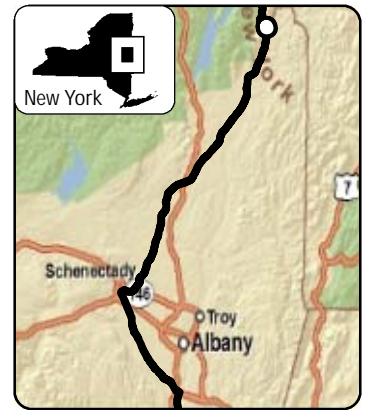
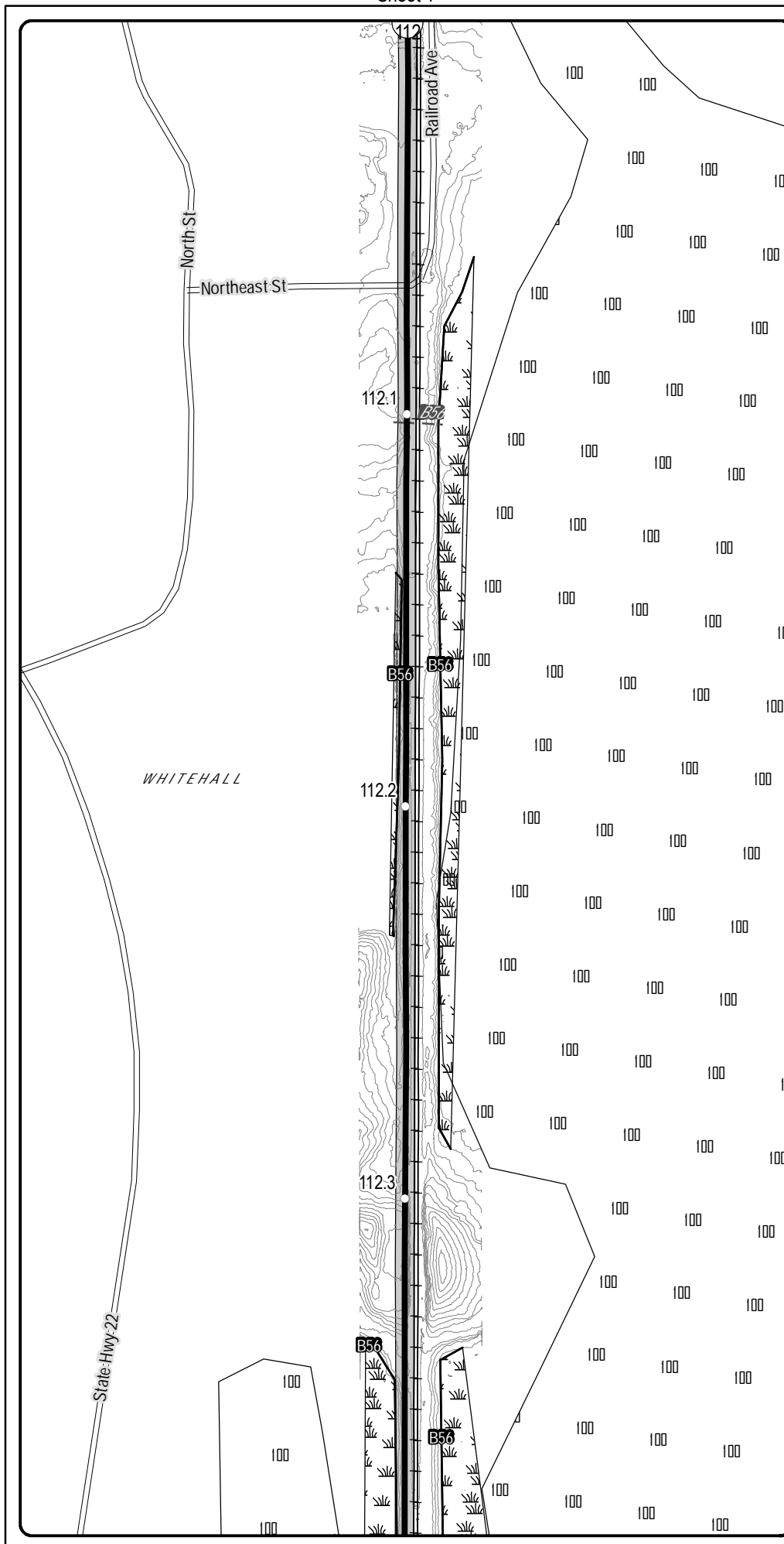
## Plan View Map Upland Route

Sheet 1 of 237

Prepared on 12/3/2010

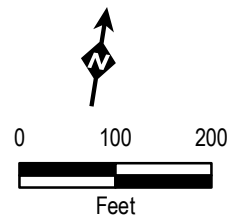
by: HRI UPA & CTRC





## LEGEND

- CHPE Project Milepost
- Canal Lock
- Proposed Cofferdam Location
- Proposed CHPE Upland Route
- Proposed CHPE Submarine Route
- Preliminary Construction Corridor
- Perennial Stream Top of Bank
- Intermittent Stream *Stream ID*
- Ditch
- Wetland Delineation Line
- Wetland **WETLAND ID**
- 100 Year Flood Zone
- 500 Year Flood Zone
- Hydrography
- Town Boundary *TOWN NAME*
- County Boundary
- Proposed HDD Location
- Proposed Pipe Bridge Location
- Roads
- Rail Line
- Contour - 2'



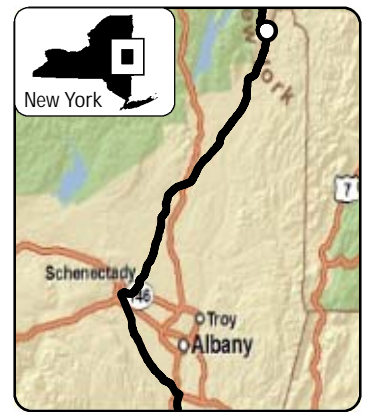
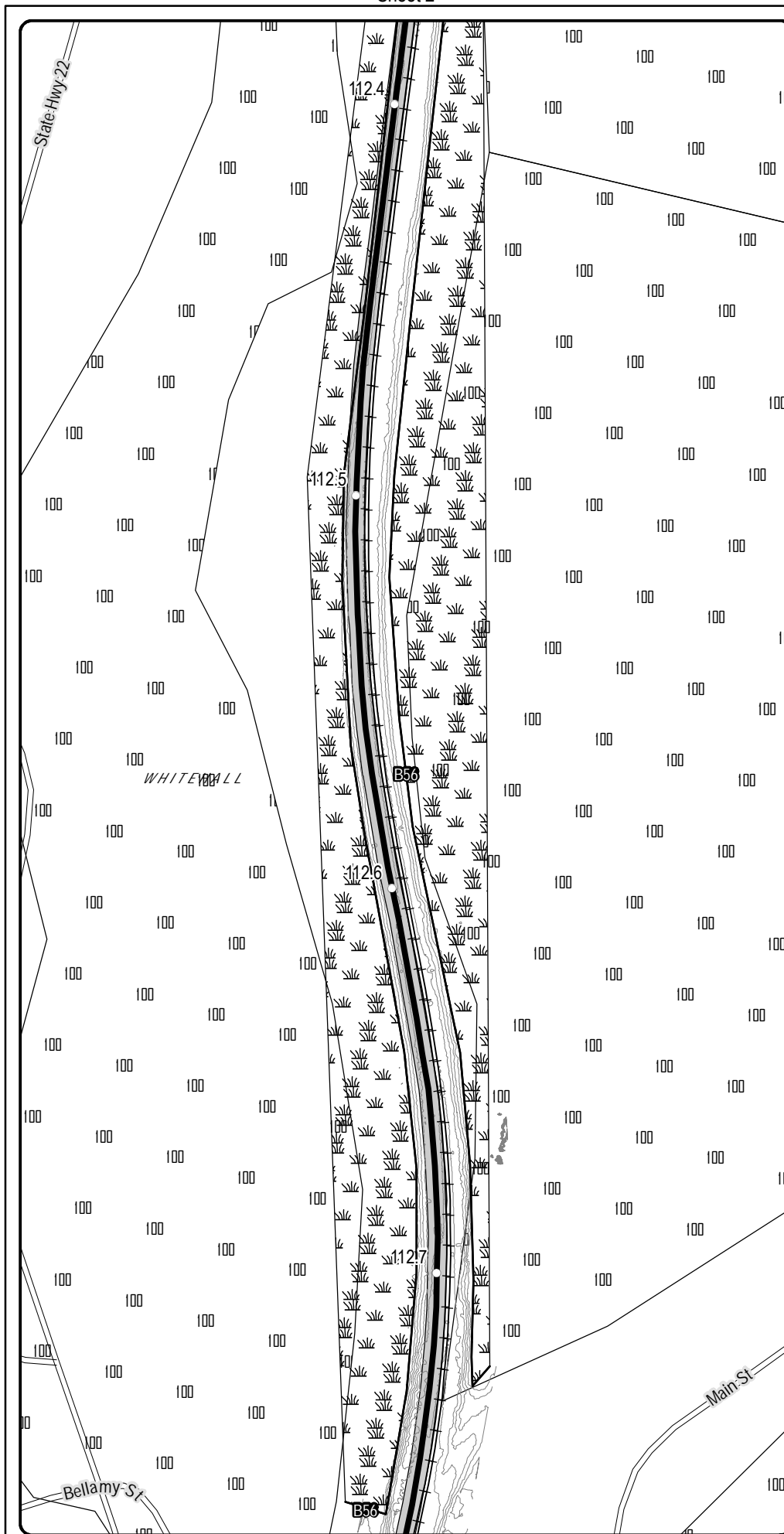
Champlain Hudson Power Express Project  
Champlain Hudson Power Express Inc.

## Plan View Map Upland Route

Sheet 2 of 237

Prepared on 12/3/2010

by: &



## LEGEND

- CHPE Project Milepost
- Canal Lock
- Proposed Cofferdam Location
- Proposed CHPE Upland Route
- Proposed CHPE Submarine Route
- Preliminary Construction Corridor
- Perennial Stream Top of Bank
- Intermittent Stream *Stream ID*
- Ditch
- Wetland Delineation Line
- Wetland **WETLAND ID**
- 100 Year Flood Zone
- 500 Year Flood Zone
- Hydrography
- Town Boundary *TOWN NAME*
- County Boundary
- Proposed HDD Location
- Proposed Pipe Bridge Location
- Roads
- Rail Line
- Contour - 2'



0 100 200  
Feet



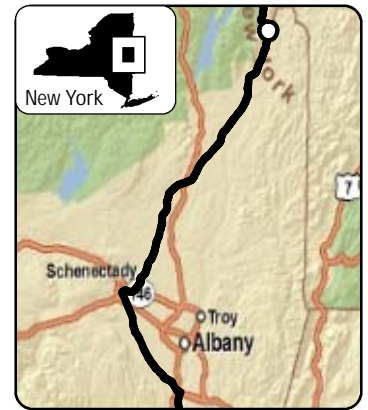
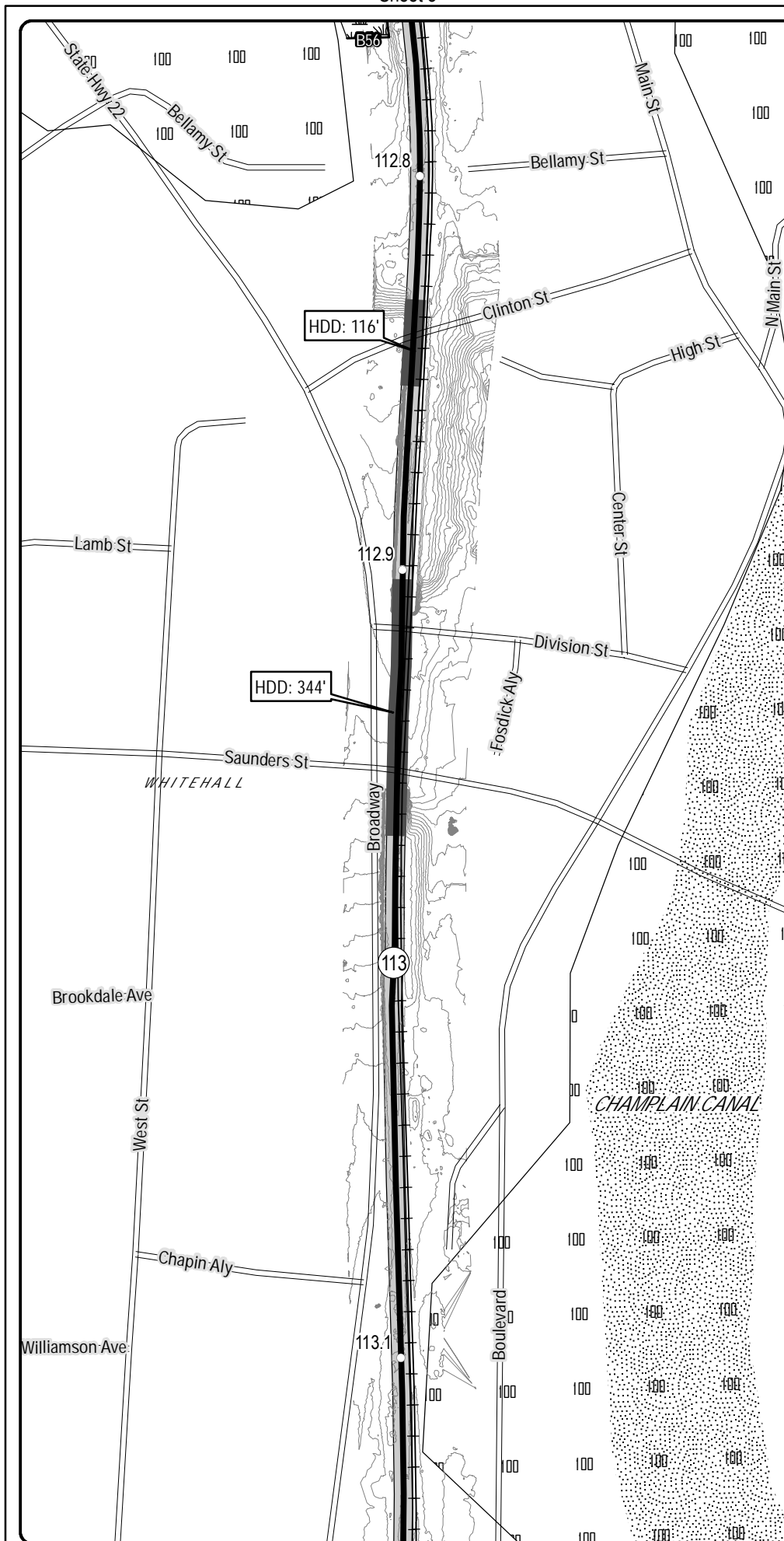
Champlain Hudson Power Express Project  
Champlain Hudson Power Express Inc.

Plan View Map  
Upland Route

Sheet 3 of 237

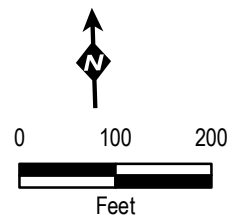
Prepared on 12/3/2010

by: &



## LEGEND

- CHPE Project Milepost
- ▲ Canal Lock
- ⊕ Proposed Cofferdam Location
- Proposed CHPE Upland Route
- - - Proposed CHPE Submarine Route
- ▨ Preliminary Construction Corridor
- - - Perennial Stream Top of Bank
- - - Intermittent Stream
- - - Ditch
- Wetland Delineation Line
- Wetland **WETLAND ID**
- 100 100 Year Flood Zone
- 500 500 Year Flood Zone
- Hydrography
- Town Boundary *TOWN NAME*
- County Boundary
- Proposed HDD Location
- Proposed Pipe Bridge Location
- Roads
- Rail Line
- Contour - 2'



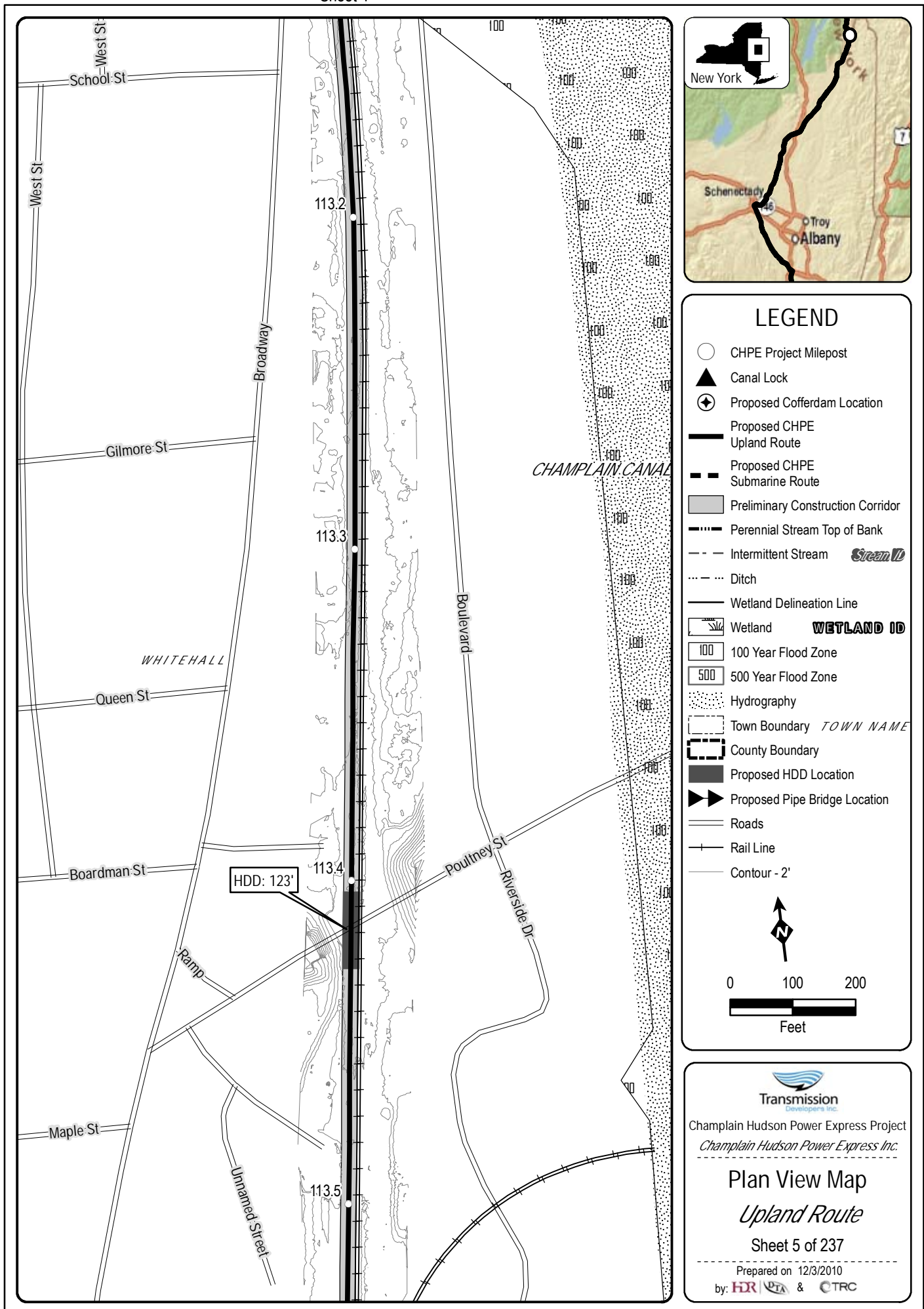
Champlain Hudson Power Express Project  
Champlain Hudson Power Express Inc.

## Plan View Map Upland Route

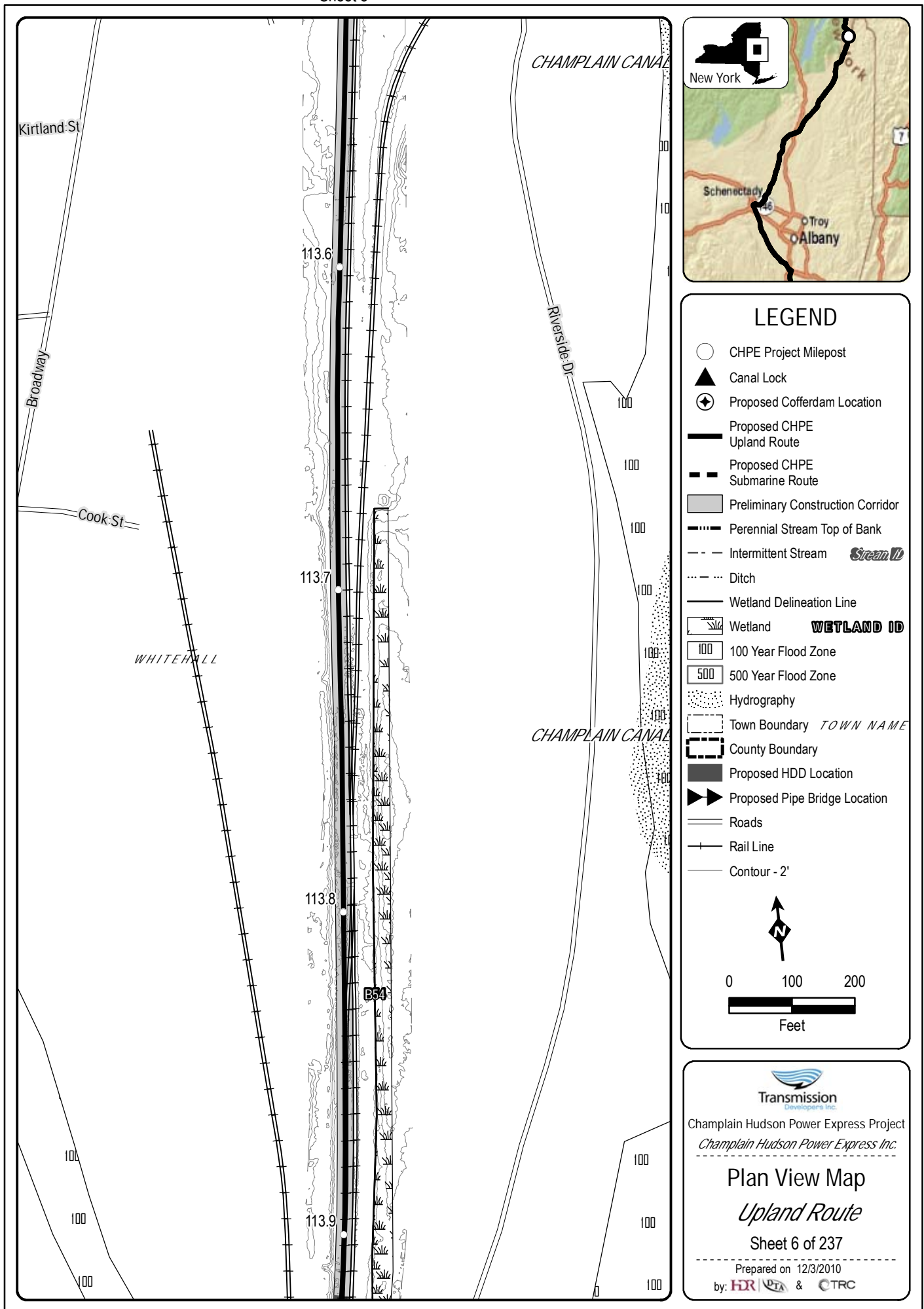
Sheet 4 of 237

Prepared on 12/3/2010

by: H&R UTA & CTRC







## LEGEND

- CHPE Project Milepost
- Canal Lock
- Proposed Cofferdam Location
- Proposed CHPE Upland Route
- Proposed CHPE Submarine Route
- Preliminary Construction Corridor
- Perennial Stream Top of Bank
- Intermittent Stream
- Ditch
- Wetland Delineation Line
- Wetland
- Wetland ID
- 100 Year Flood Zone
- 500 Year Flood Zone
- Hydrography
- Town Boundary
- County Boundary
- Proposed HDD Location
- Proposed Pipe Bridge Location
- Roads
- Rail Line
- Contour - 2'



0 100 200  
Feet



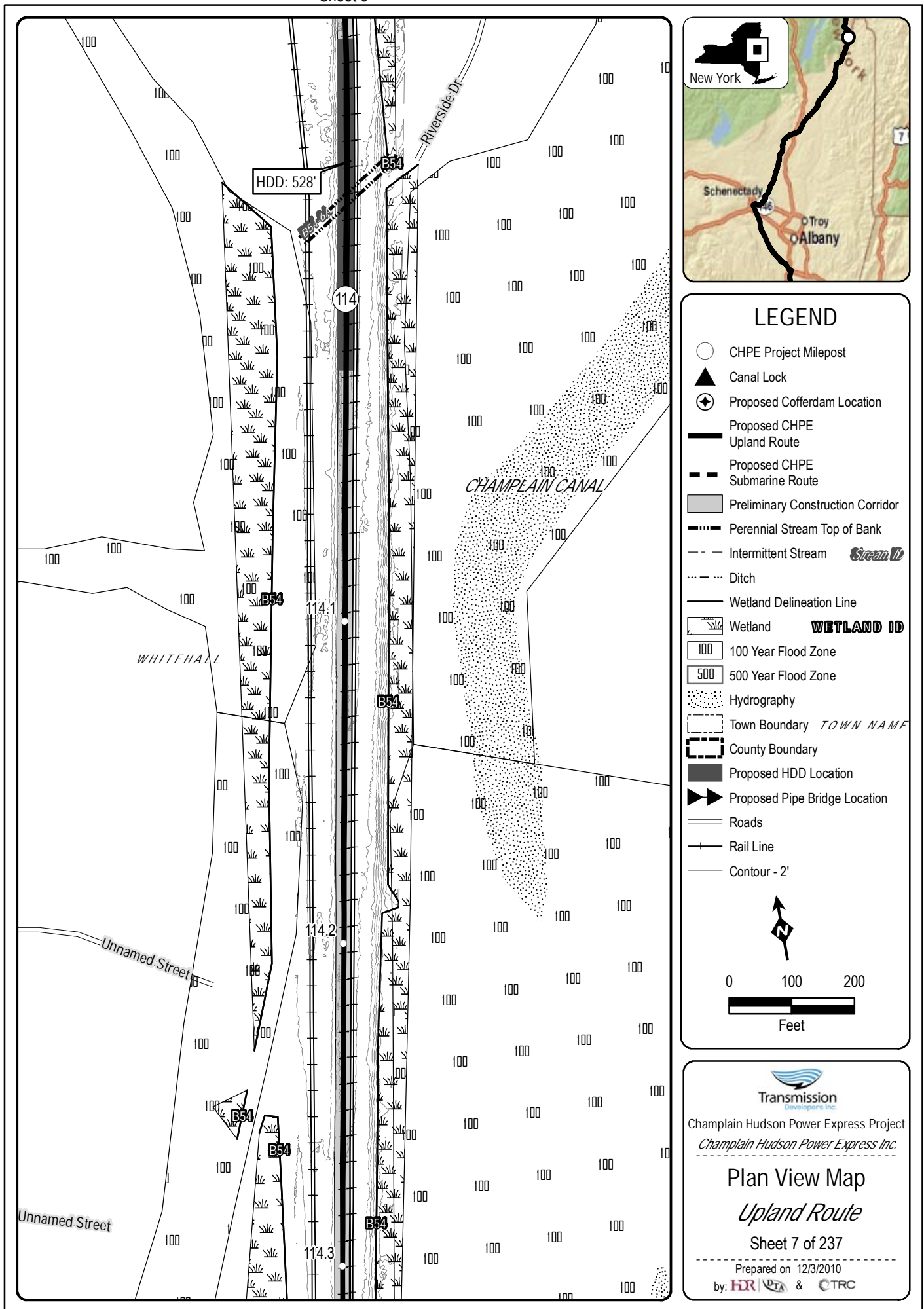
Champlain Hudson Power Express Project  
Champlain Hudson Power Express Inc.

Plan View Map  
Upland Route

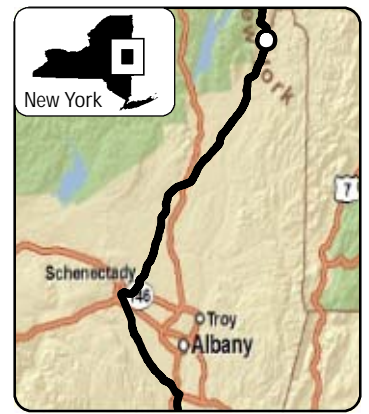
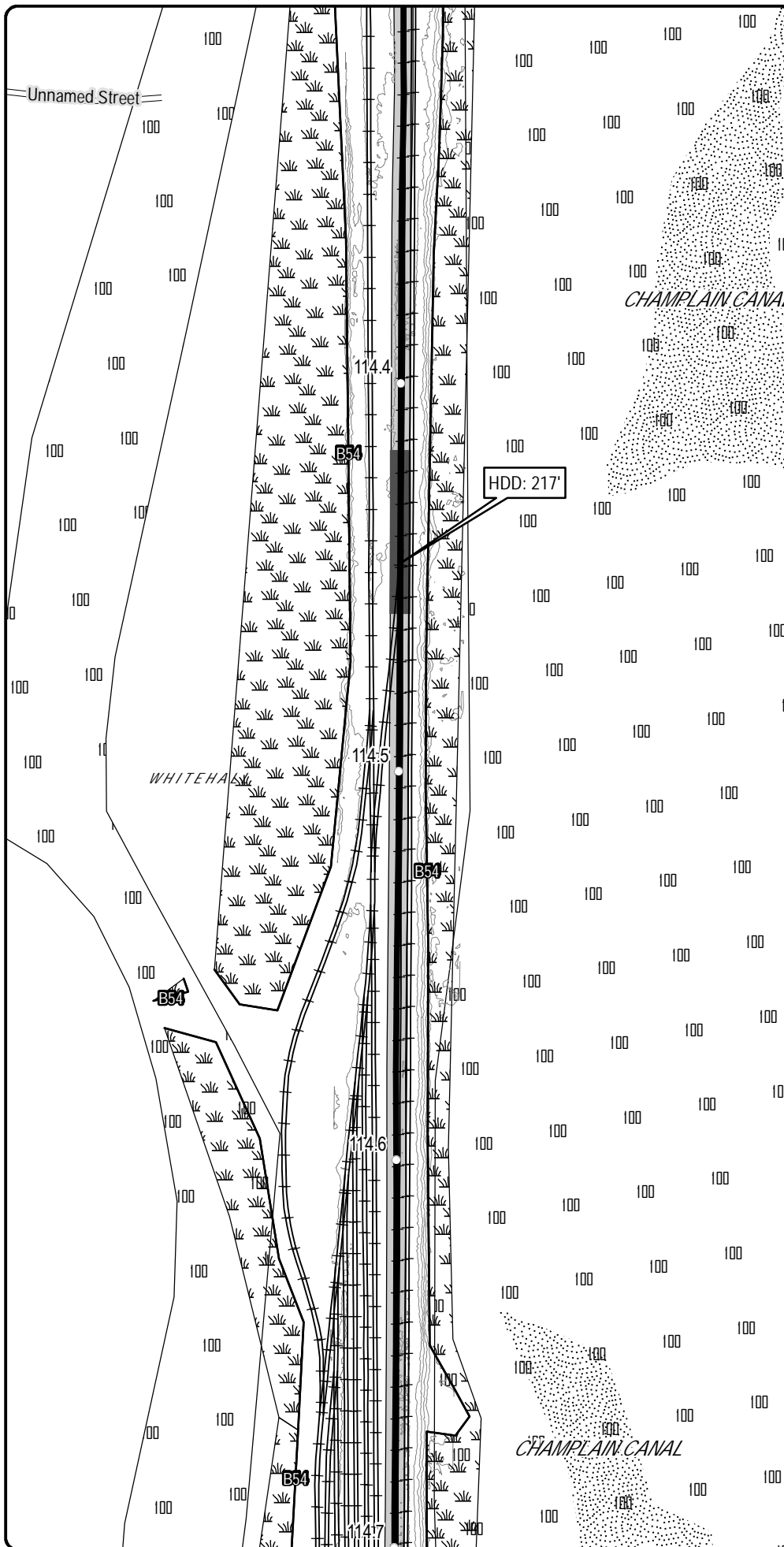
Sheet 6 of 237

Prepared on 12/3/2010

by: HRI UTA & TRC

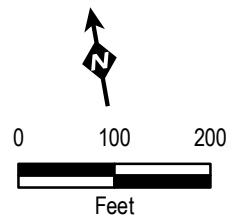






## LEGEND

- CHPE Project Milepost
- Canal Lock
- Proposed Cofferdam Location
- Proposed CHPE Upland Route
- Proposed CHPE Submarine Route
- Preliminary Construction Corridor
- Perennial Stream Top of Bank
- Intermittent Stream *Stream ID*
- Ditch
- Wetland Delineation Line
- Wetland **WETLAND ID**
- 100 Year Flood Zone
- 500 Year Flood Zone
- Hydrography
- Town Boundary *TOWN NAME*
- County Boundary
- Proposed HDD Location
- Proposed Pipe Bridge Location
- Roads
- Rail Line
- Contour - 2'



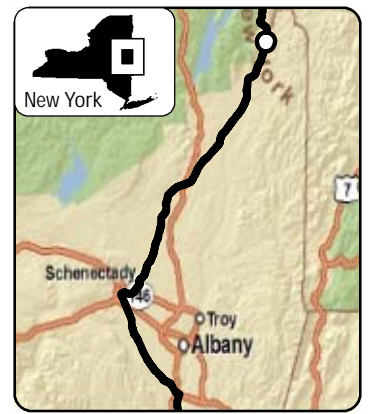
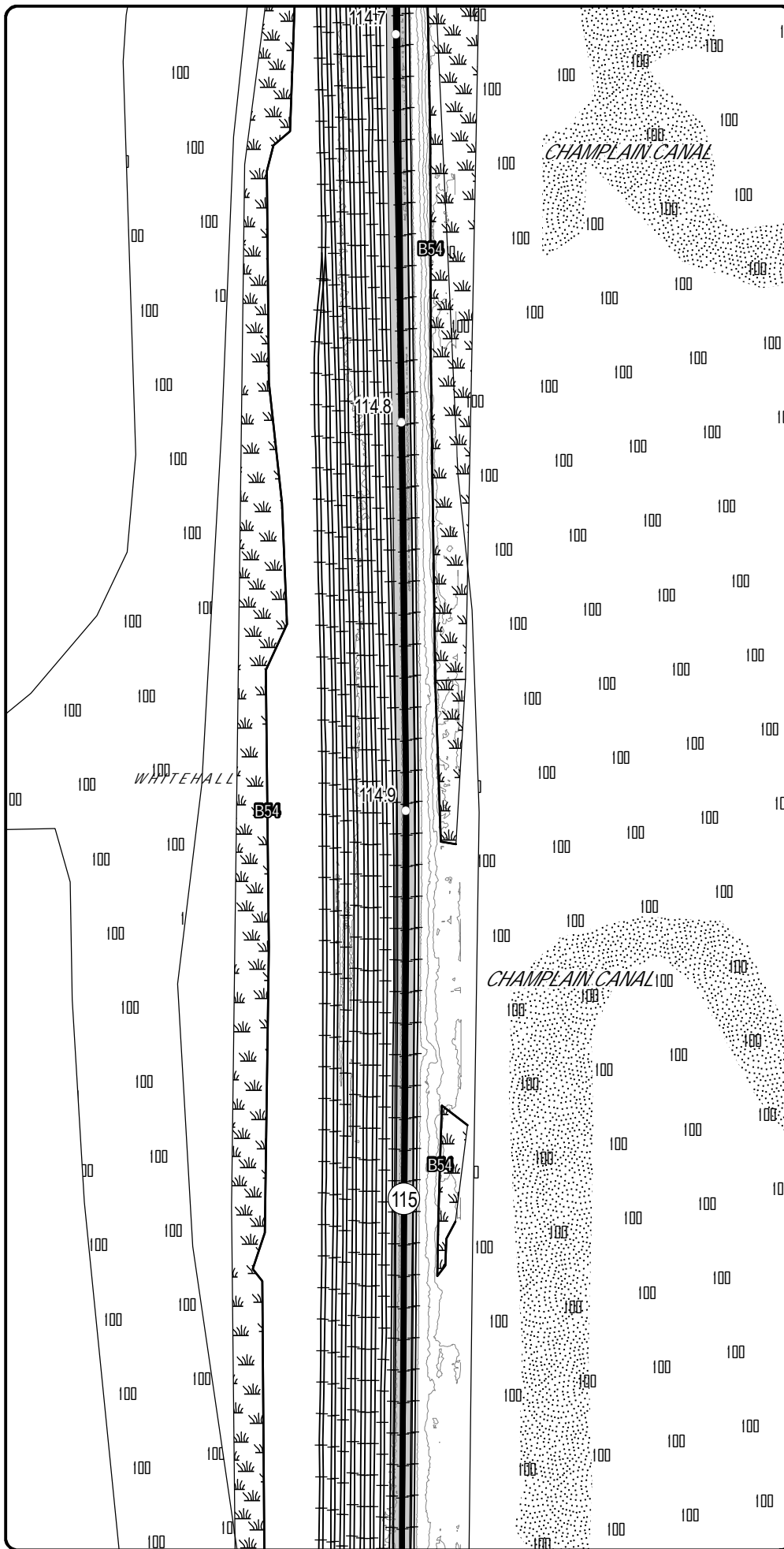
Champlain Hudson Power Express Project  
Champlain Hudson Power Express Inc.

## Plan View Map Upland Route

Sheet 8 of 237

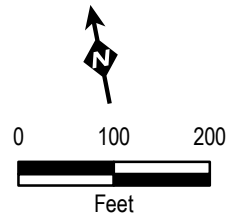
Prepared on 12/3/2010

by: &



## LEGEND

- CHPE Project Milepost
- Canal Lock
- Proposed Cofferdam Location
- Proposed CHPE Upland Route
- Proposed CHPE Submarine Route
- Preliminary Construction Corridor
- Perennial Stream Top of Bank
- Intermittent Stream *Stream ID*
- Ditch
- Wetland Delineation Line
- Wetland **WETLAND ID**
- 100 Year Flood Zone
- 500 Year Flood Zone
- Hydrography
- Town Boundary *TOWN NAME*
- County Boundary
- Proposed HDD Location
- Proposed Pipe Bridge Location
- Roads
- Rail Line
- Contour - 2'



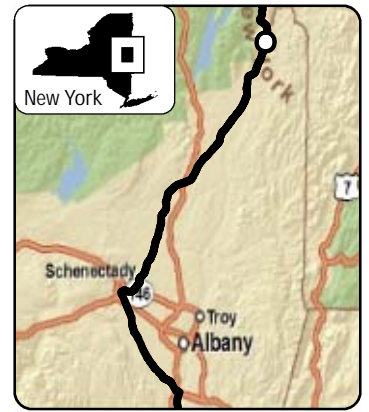
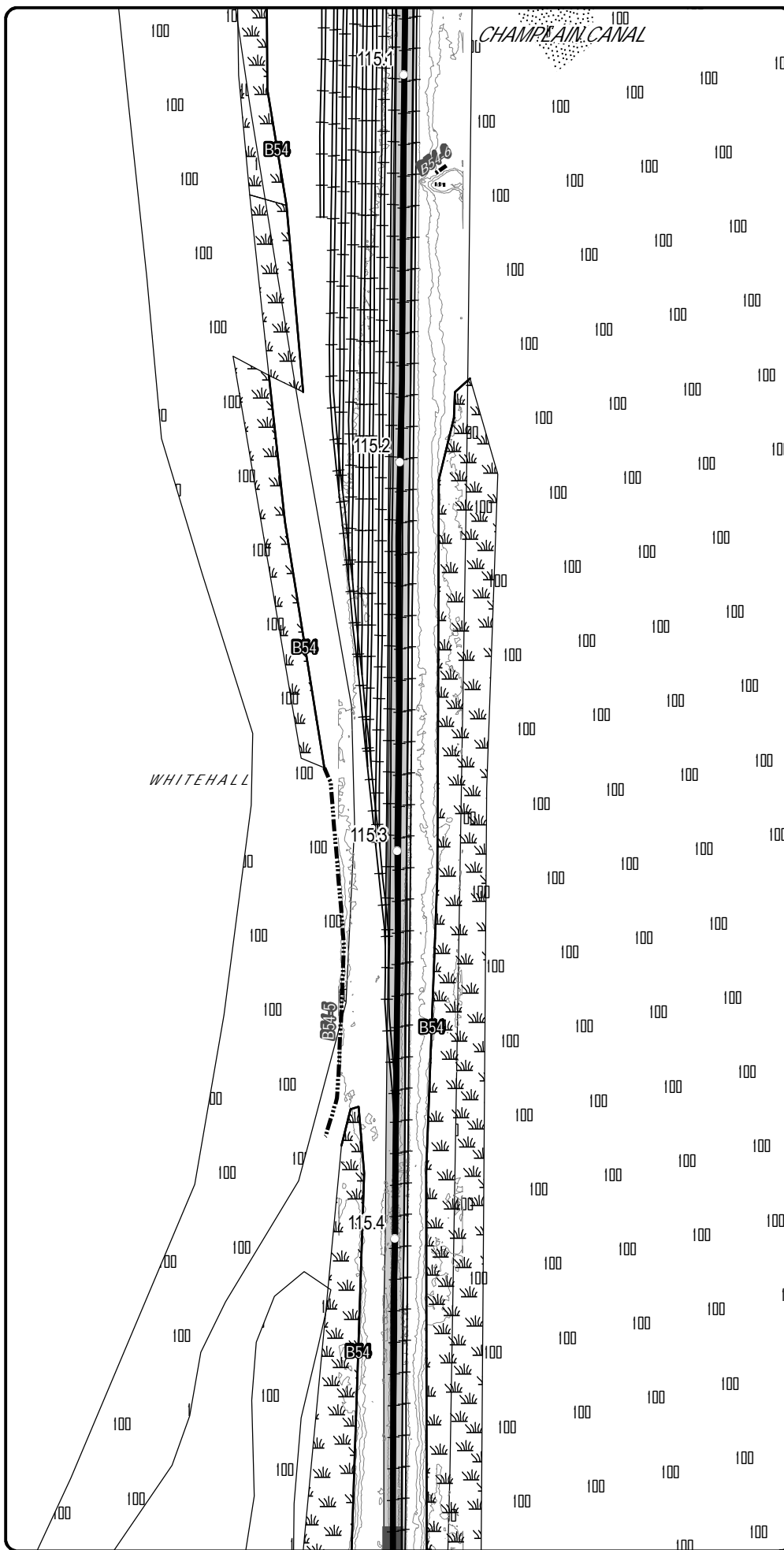
Champlain Hudson Power Express Project  
Champlain Hudson Power Express Inc.

## Plan View Map Upland Route

Sheet 9 of 237

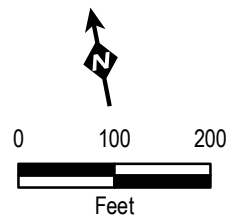
Prepared on 12/3/2010

by: &



## LEGEND

- CHPE Project Milepost
- Canal Lock
- Proposed Cofferdam Location
- Proposed CHPE Upland Route
- Proposed CHPE Submarine Route
- Preliminary Construction Corridor
- Perennial Stream Top of Bank
- Intermittent Stream *Stream ID*
- Ditch
- Wetland Delineation Line
- Wetland **WETLAND ID**
- 100 Year Flood Zone
- 500 Year Flood Zone
- Hydrography
- Town Boundary *TOWN NAME*
- County Boundary
- Proposed HDD Location
- Proposed Pipe Bridge Location
- Roads
- Rail Line
- Contour - 2'



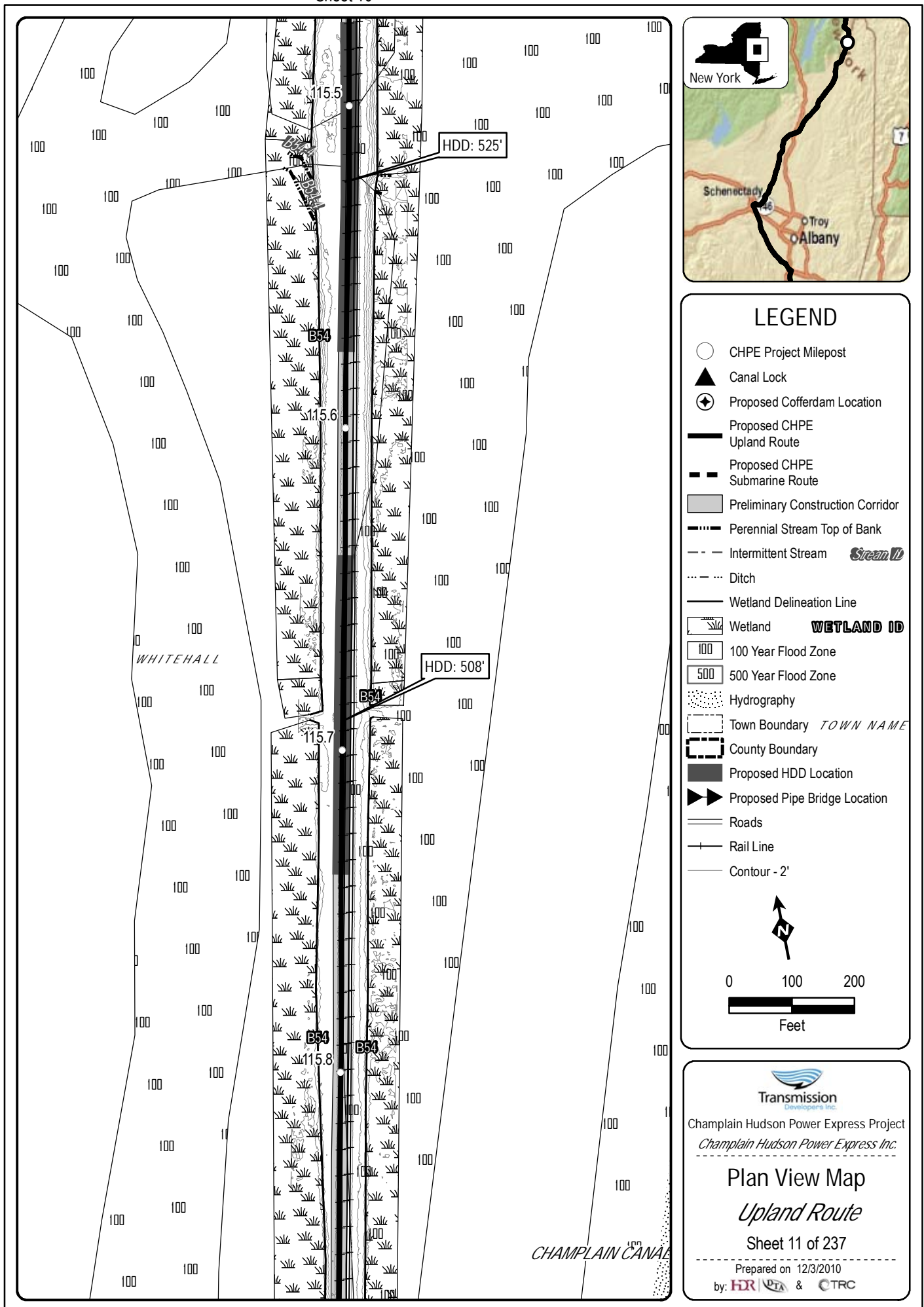
Champlain Hudson Power Express Project  
Champlain Hudson Power Express Inc.

## Plan View Map Upland Route

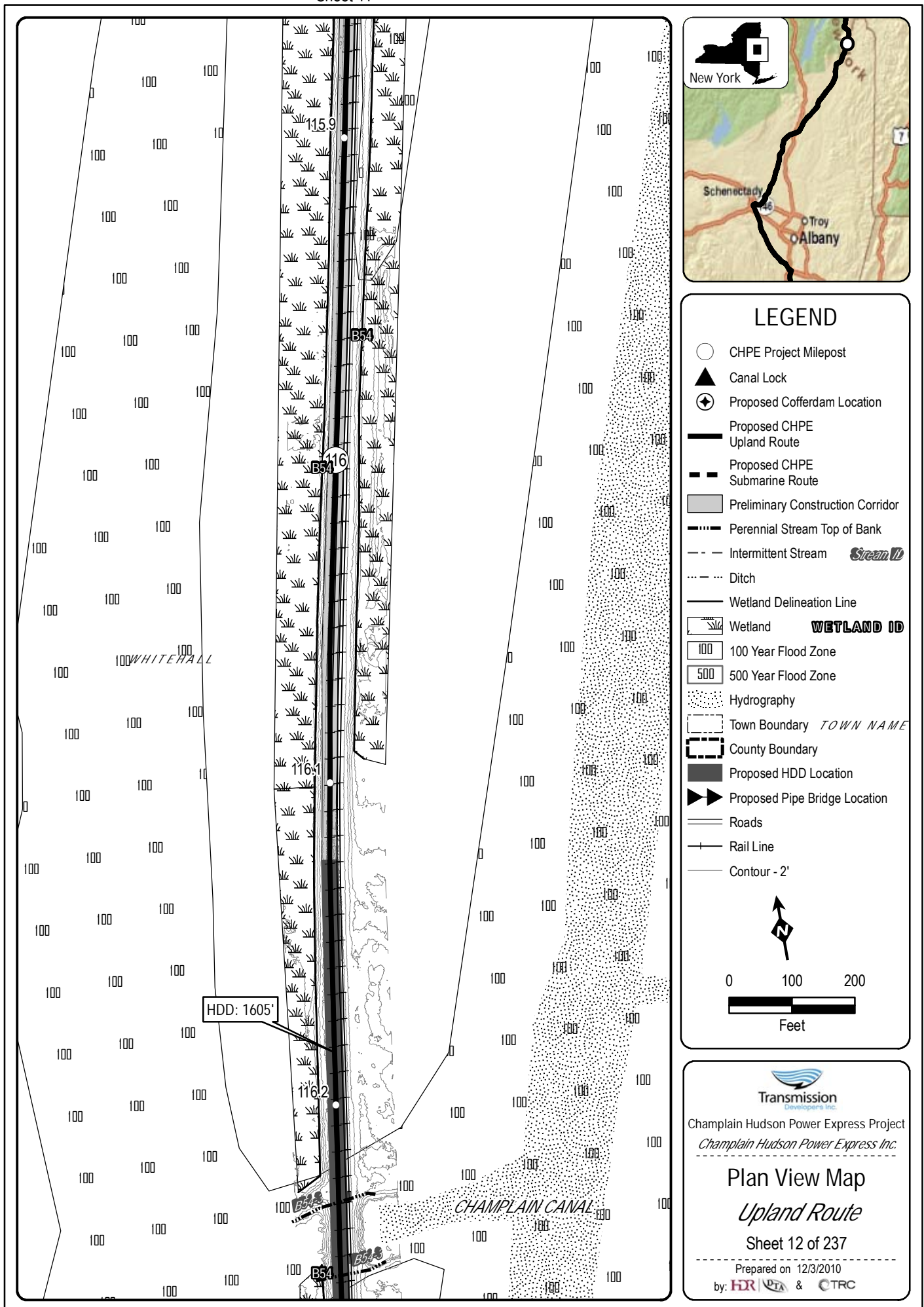
Sheet 10 of 237

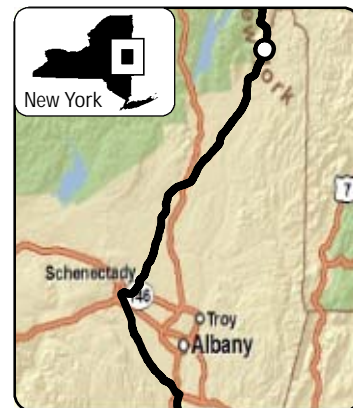
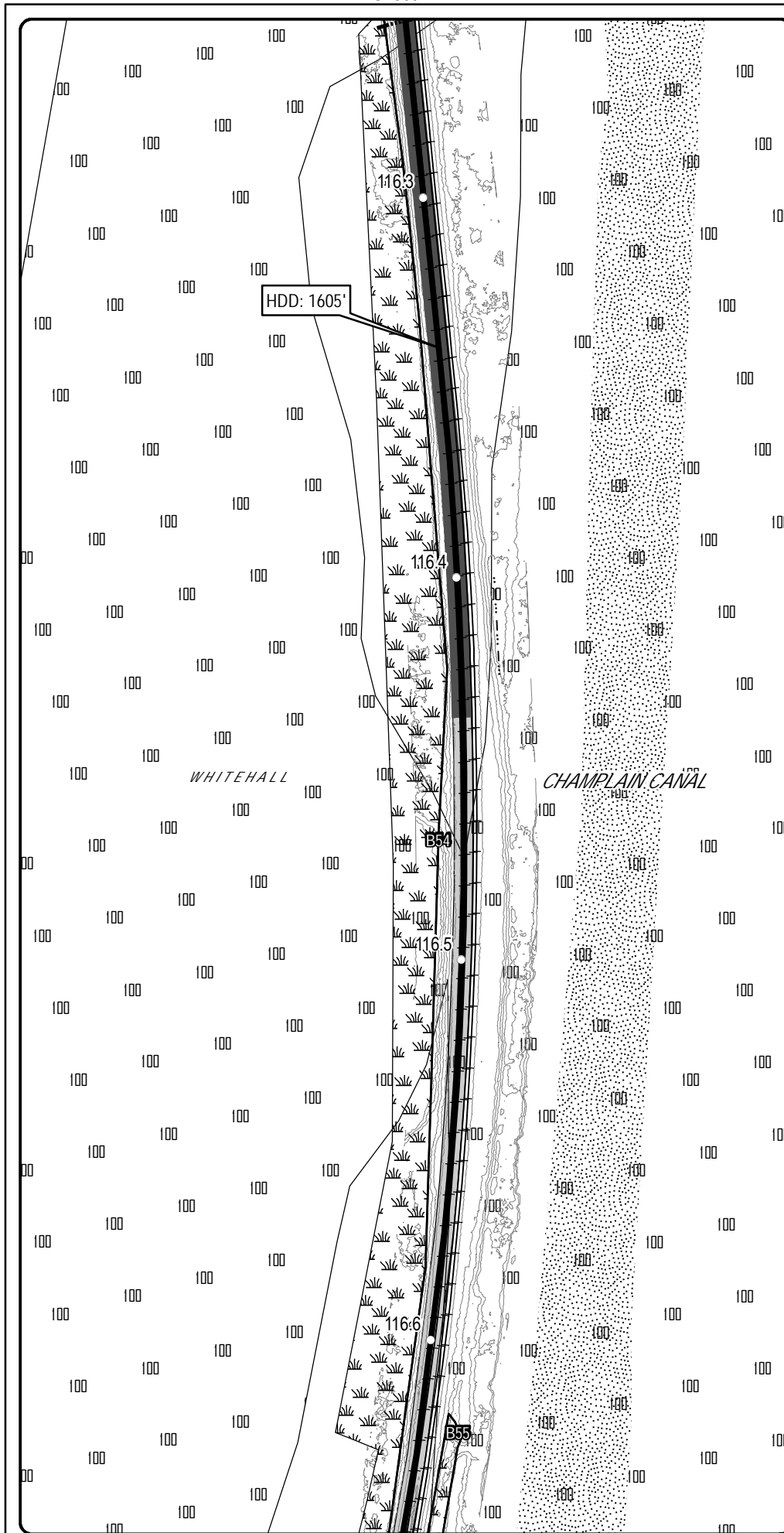
Prepared on 12/3/2010

by: &



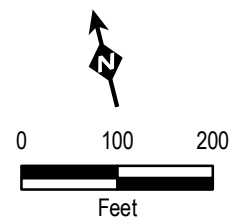






## LEGEND

- CHPE Project Milepost
- Canal Lock
- Proposed Cofferdam Location
- Proposed CHPE Upland Route
- Proposed CHPE Submarine Route
- Preliminary Construction Corridor
- Perennial Stream Top of Bank
- Intermittent Stream *Stream ID*
- Ditch
- Wetland Delineation Line
- Wetland **WETLAND ID**
- 100 Year Flood Zone
- 500 Year Flood Zone
- Hydrography
- Town Boundary *TOWN NAME*
- County Boundary
- Proposed HDD Location
- Proposed Pipe Bridge Location
- Roads
- Rail Line
- Contour - 2'



Champlain Hudson Power Express Project  
Champlain Hudson Power Express Inc.

## Plan View Map

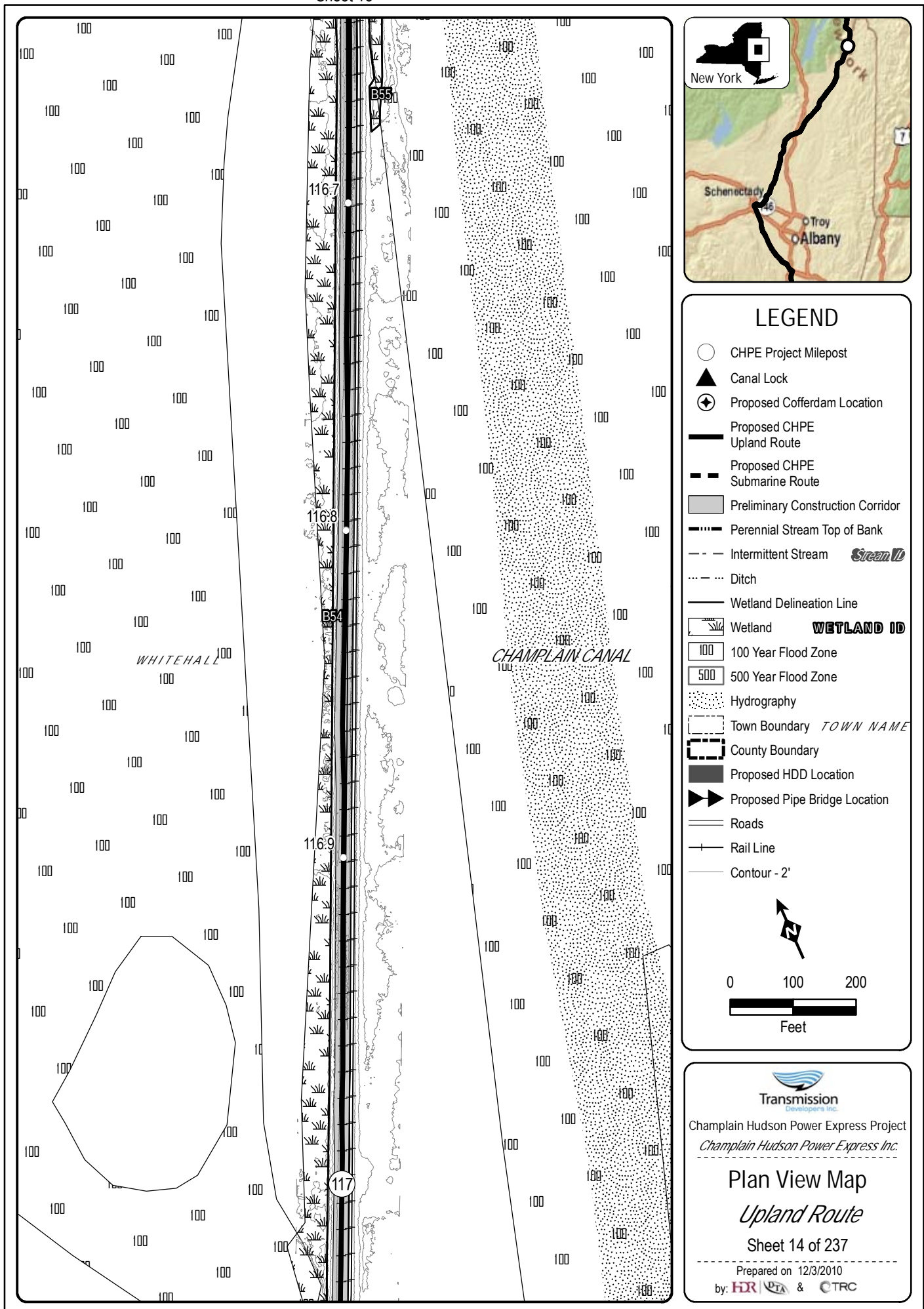
*Upland Route*

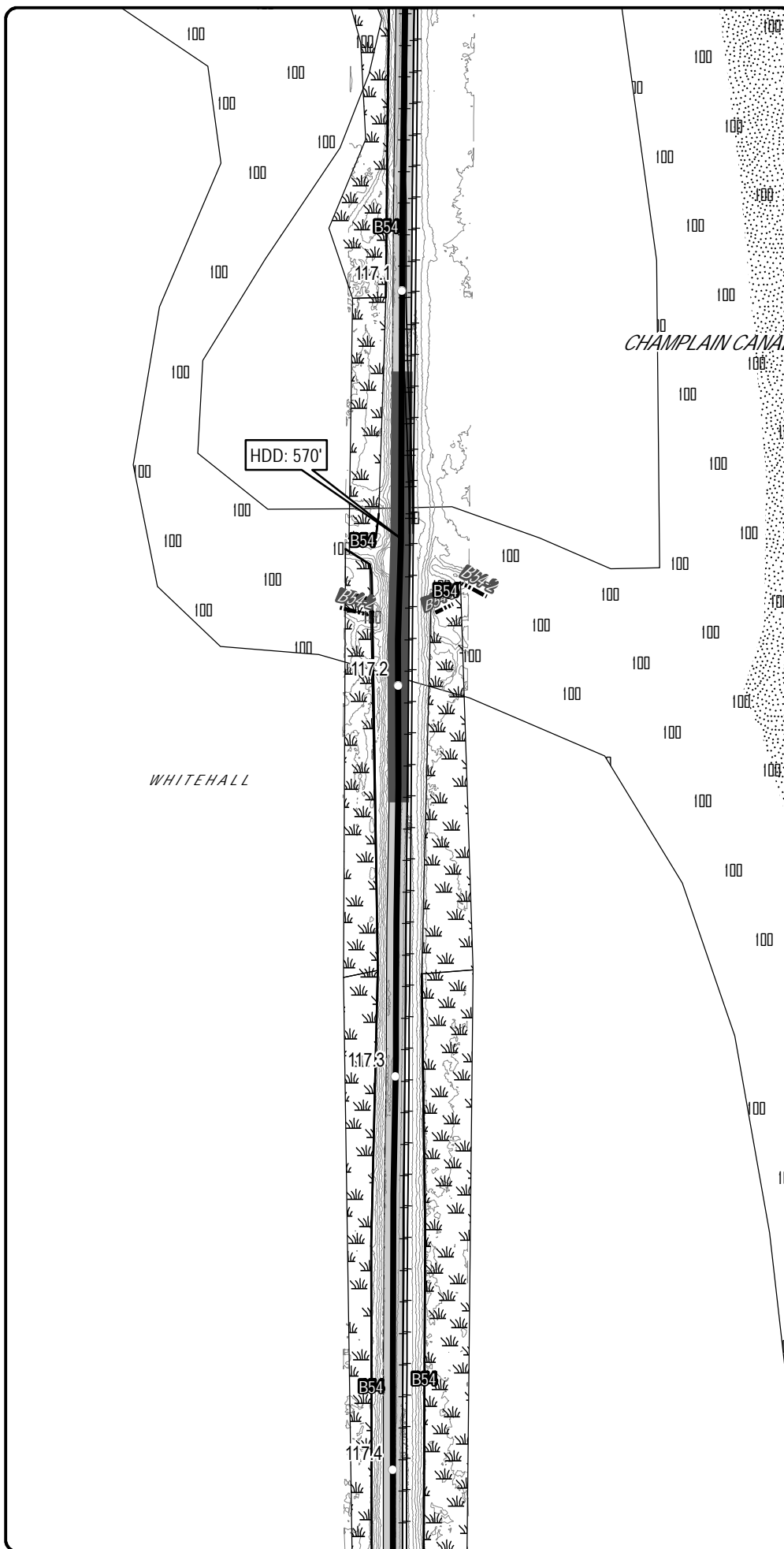
Sheet 13 of 237

Prepared on 12/3/2010

by: &

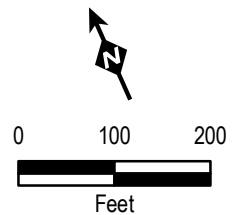






## LEGEND

- CHPE Project Milepost
- Canal Lock
- Proposed Cofferdam Location
- Proposed CHPE Upland Route
- Proposed CHPE Submarine Route
- Preliminary Construction Corridor
- Perennial Stream Top of Bank
- Intermittent Stream *Stream ID*
- Ditch
- Wetland Delineation Line
- Wetland **WETLAND ID**
- 100 Year Flood Zone
- 500 Year Flood Zone
- Hydrography
- Town Boundary *TOWN NAME*
- County Boundary
- Proposed HDD Location
- Proposed Pipe Bridge Location
- Roads
- Rail Line
- Contour - 2'



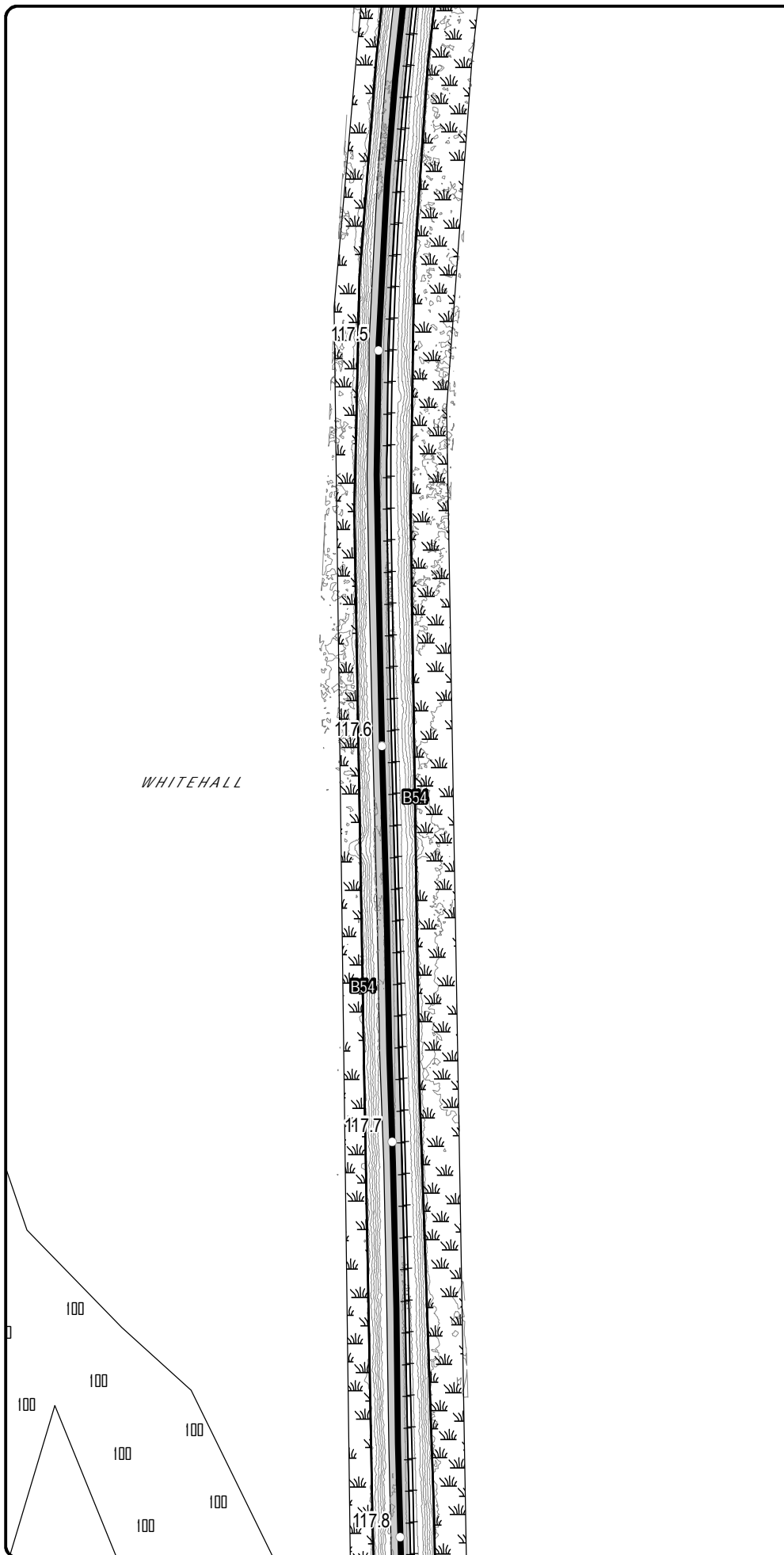
Champlain Hudson Power Express Project  
Champlain Hudson Power Express Inc.

## Plan View Map Upland Route

Sheet 15 of 237

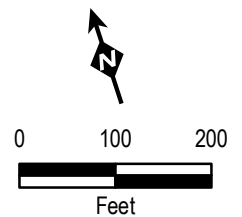
Prepared on 12/3/2010

by: &



## LEGEND

- CHPE Project Milepost
- ▲ Canal Lock
- ⊕ Proposed Cofferdam Location
- Proposed CHPE Upland Route
- - - Proposed CHPE Submarine Route
- ▨ Preliminary Construction Corridor
- - - Perennial Stream Top of Bank
- - - Intermittent Stream *Stream ID*
- - - Ditch
- Wetland Delineation Line
- ▨ Wetland **WETLAND ID**
- 100 100 Year Flood Zone
- 500 500 Year Flood Zone
- ▨ Hydrography
- ▨ Town Boundary *TOWN NAME*
- ▨ County Boundary
- ▨ Proposed HDD Location
- ▶▶ Proposed Pipe Bridge Location
- Roads
- Rail Line
- Contour - 2'



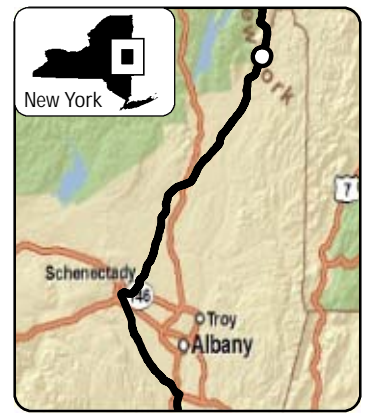
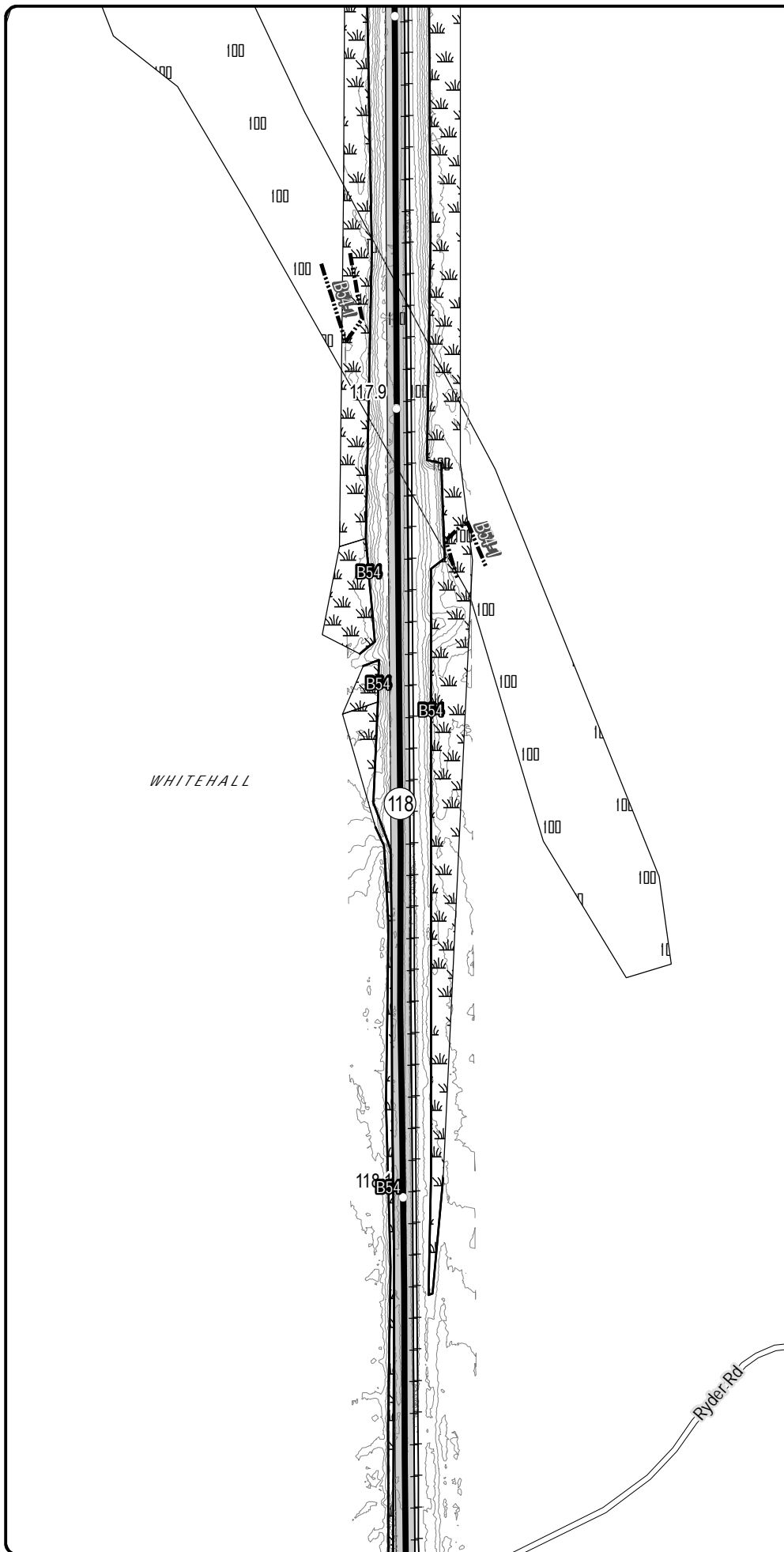
Champlain Hudson Power Express Project  
Champlain Hudson Power Express Inc.

## Plan View Map Upland Route

Sheet 16 of 237

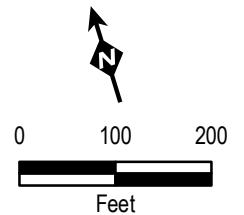
Prepared on 12/3/2010

by: **HRI** **PTA** & **TRC**



## LEGEND

- CHPE Project Milepost
- ▲ Canal Lock
- ⊕ Proposed Cofferdam Location
- Proposed CHPE Upland Route
- - - Proposed CHPE Submarine Route
- ▨ Preliminary Construction Corridor
- - - Perennial Stream Top of Bank
- - - Intermittent Stream *Stream ID*
- - - Ditch
- Wetland Delineation Line
- Wetland **WETLAND ID**
- 100 100 Year Flood Zone
- 500 500 Year Flood Zone
- Hydrography
- Town Boundary *TOWN NAME*
- County Boundary
- Proposed HDD Location
- Proposed Pipe Bridge Location
- Roads
- Rail Line
- Contour - 2'



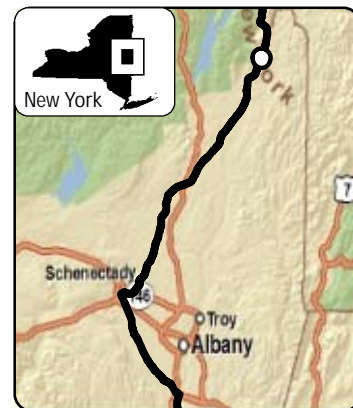
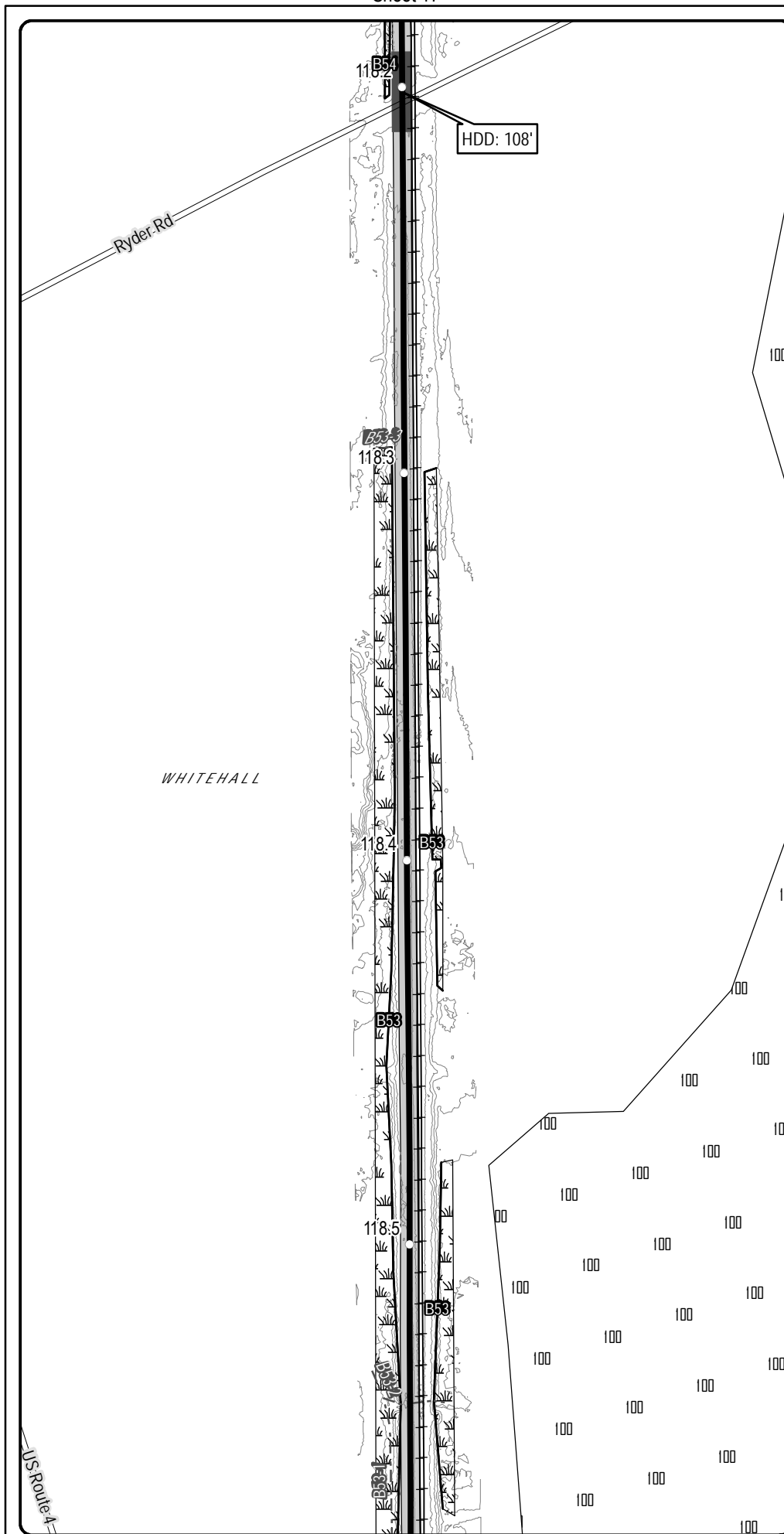
Champlain Hudson Power Express Project  
Champlain Hudson Power Express Inc.

## Plan View Map Upland Route

Sheet 17 of 237

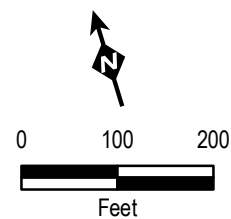
Prepared on 12/3/2010

by: HRI & CTRC



## LEGEND

- CHPE Project Milepost
- ▲ Canal Lock
- ⊕ Proposed Cofferdam Location
- Proposed CHPE Upland Route
- - - Proposed CHPE Submarine Route
- ▨ Preliminary Construction Corridor
- - - Perennial Stream Top of Bank
- - - Intermittent Stream *Stream ID*
- - - Ditch
- Wetland Delineation Line
- Wetland **WETLAND ID**
- 100 100 Year Flood Zone
- 500 500 Year Flood Zone
- Hydrography
- Town Boundary *TOWN NAME*
- County Boundary
- Proposed HDD Location
- Proposed Pipe Bridge Location
- Roads
- Rail Line
- Contour - 2'



Champlain Hudson Power Express Project  
Champlain Hudson Power Express Inc.

## Plan View Map

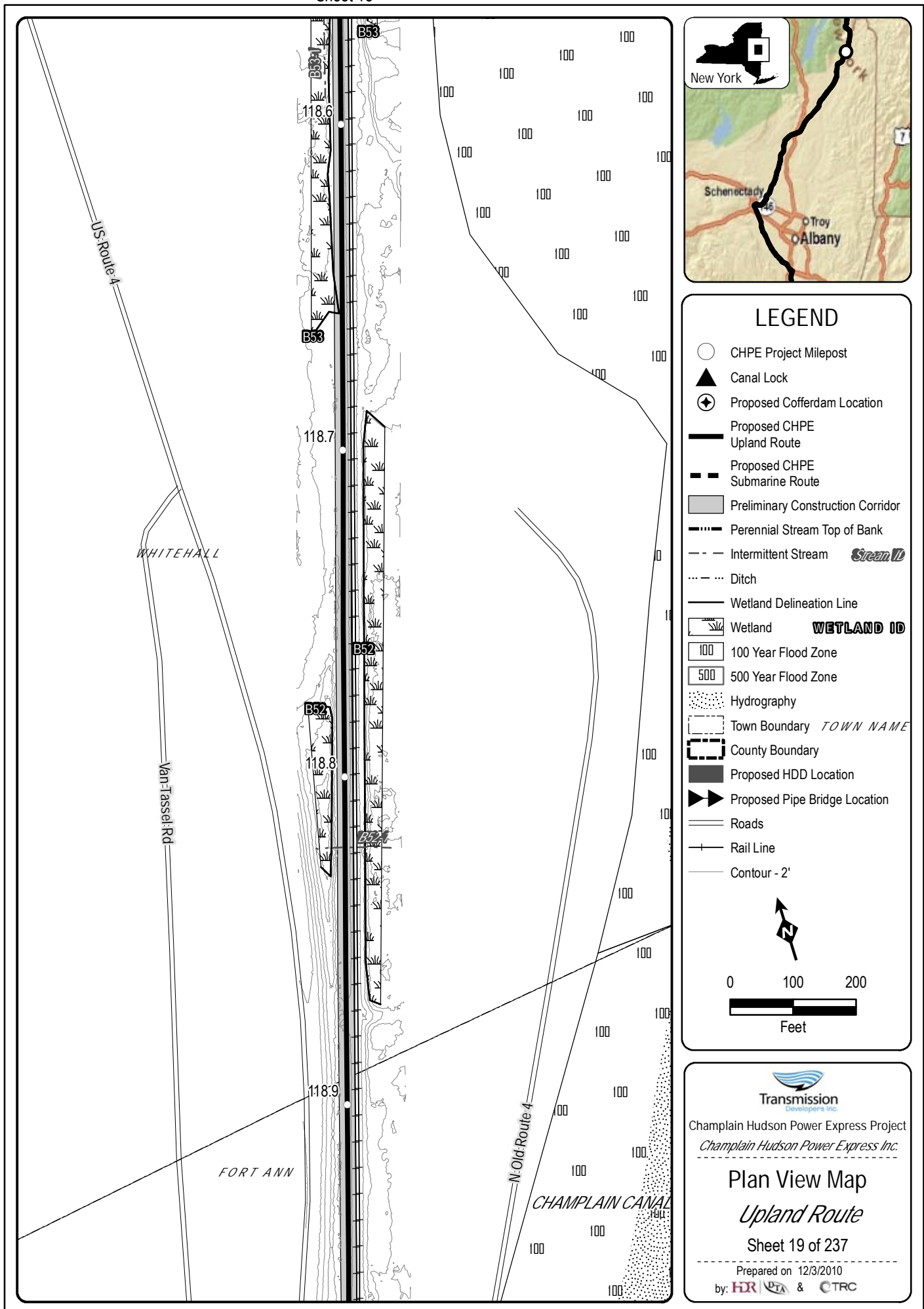
*Upland Route*

Sheet 18 of 237

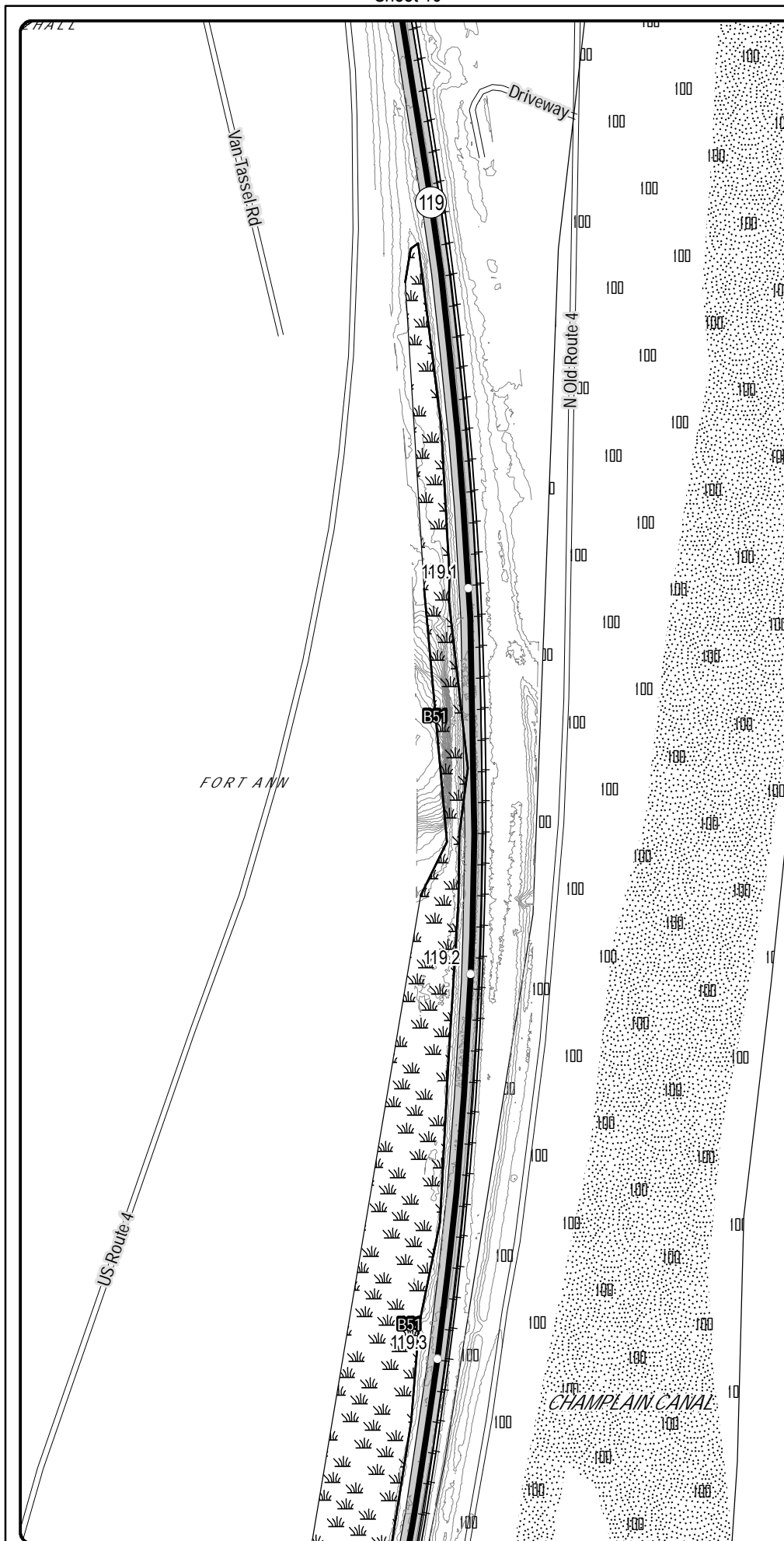
Prepared on 12/3/2010

by: **HR** & **CTRC**



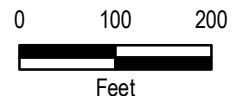






## LEGEND

- CHPE Project Milepost
- Canal Lock
- Proposed Cofferdam Location
- Proposed CHPE Upland Route
- Proposed CHPE Submarine Route
- Preliminary Construction Corridor
- Perennial Stream Top of Bank
- Intermittent Stream *Stream ID*
- Ditch
- Wetland Delineation Line
- Wetland **WETLAND ID**
- 100 Year Flood Zone
- 500 Year Flood Zone
- Hydrography
- Town Boundary *TOWN NAME*
- County Boundary
- Proposed HDD Location
- Proposed Pipe Bridge Location
- Roads
- Rail Line
- Contour - 2'



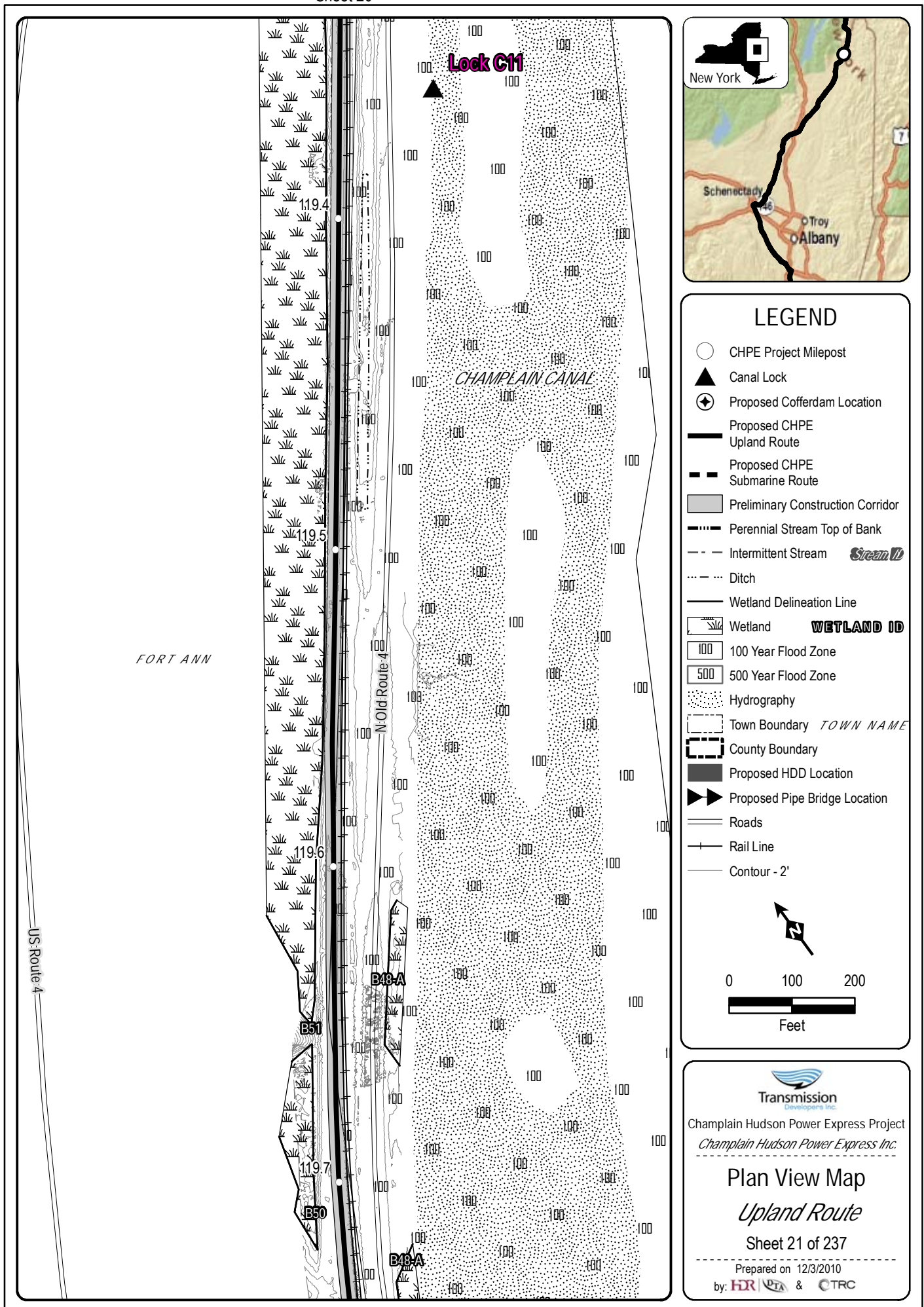
Champlain Hudson Power Express Project  
Champlain Hudson Power Express Inc.

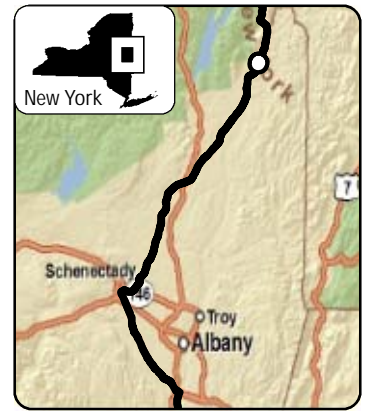
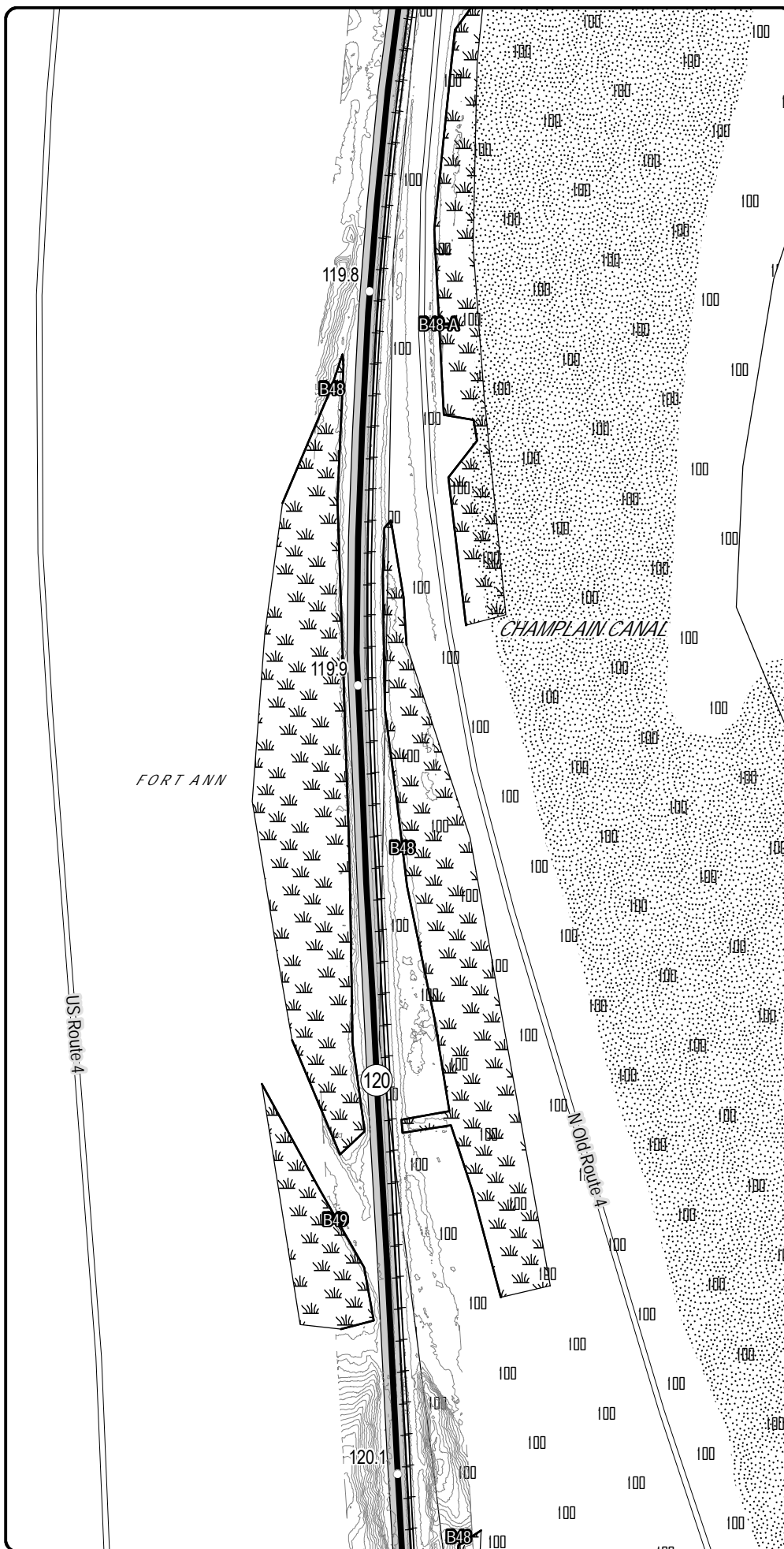
## Plan View Map Upland Route

Sheet 20 of 237

Prepared on 12/3/2010

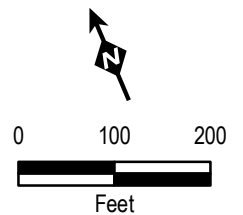
by: &





## LEGEND

- CHPE Project Milepost
- ▲ Canal Lock
- ⊕ Proposed Cofferdam Location
- Proposed CHPE Upland Route
- - - Proposed CHPE Submarine Route
- ▭ Preliminary Construction Corridor
- - - Perennial Stream Top of Bank
- - - Intermittent Stream *Stream ID*
- - - Ditch
- Wetland Delineation Line
- Wetland **WETLAND ID**
- 100 100 Year Flood Zone
- 500 500 Year Flood Zone
- Hydrography
- Town Boundary *TOWN NAME*
- County Boundary
- Proposed HDD Location
- Proposed Pipe Bridge Location
- Roads
- Rail Line
- Contour - 2'



Champlain Hudson Power Express Project  
Champlain Hudson Power Express Inc.

## Plan View Map

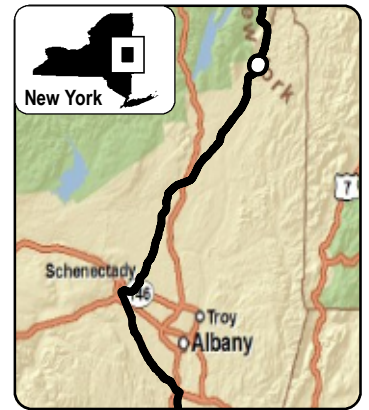
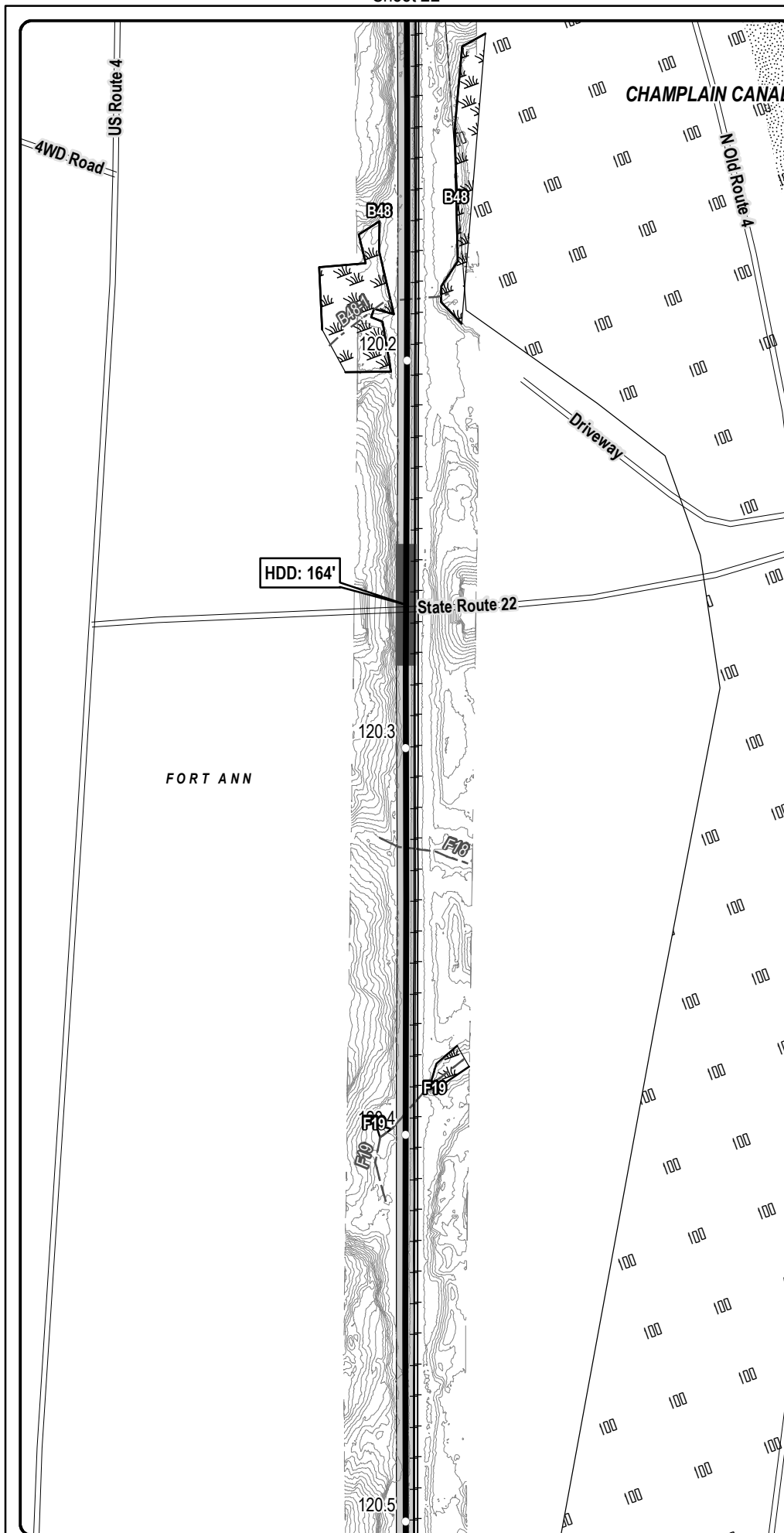
*Upland Route*

Sheet 22 of 237

Prepared on 12/3/2010

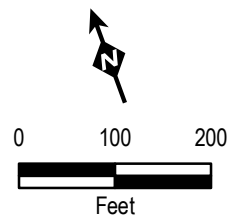
by: HRI UTA & CTRC





## LEGEND

- CHPE Project Milepost
- Canal Lock
- Proposed Cofferdam Location
- Proposed CHPE Upland Route
- Proposed CHPE Submarine Route
- Preliminary Construction Corridor
- Perennial Stream Top of Bank
- Intermittent Stream *Stream ID*
- Ditch
- Wetland Delineation Line
- Wetland **WETLAND ID**
- 100 Year Flood Zone
- 500 Year Flood Zone
- Hydrography
- Town Boundary **TOWN NAME**
- County Boundary
- Proposed HDD Location
- Proposed Pipe Bridge Location
- Roads
- Rail Line
- Contour - 2'



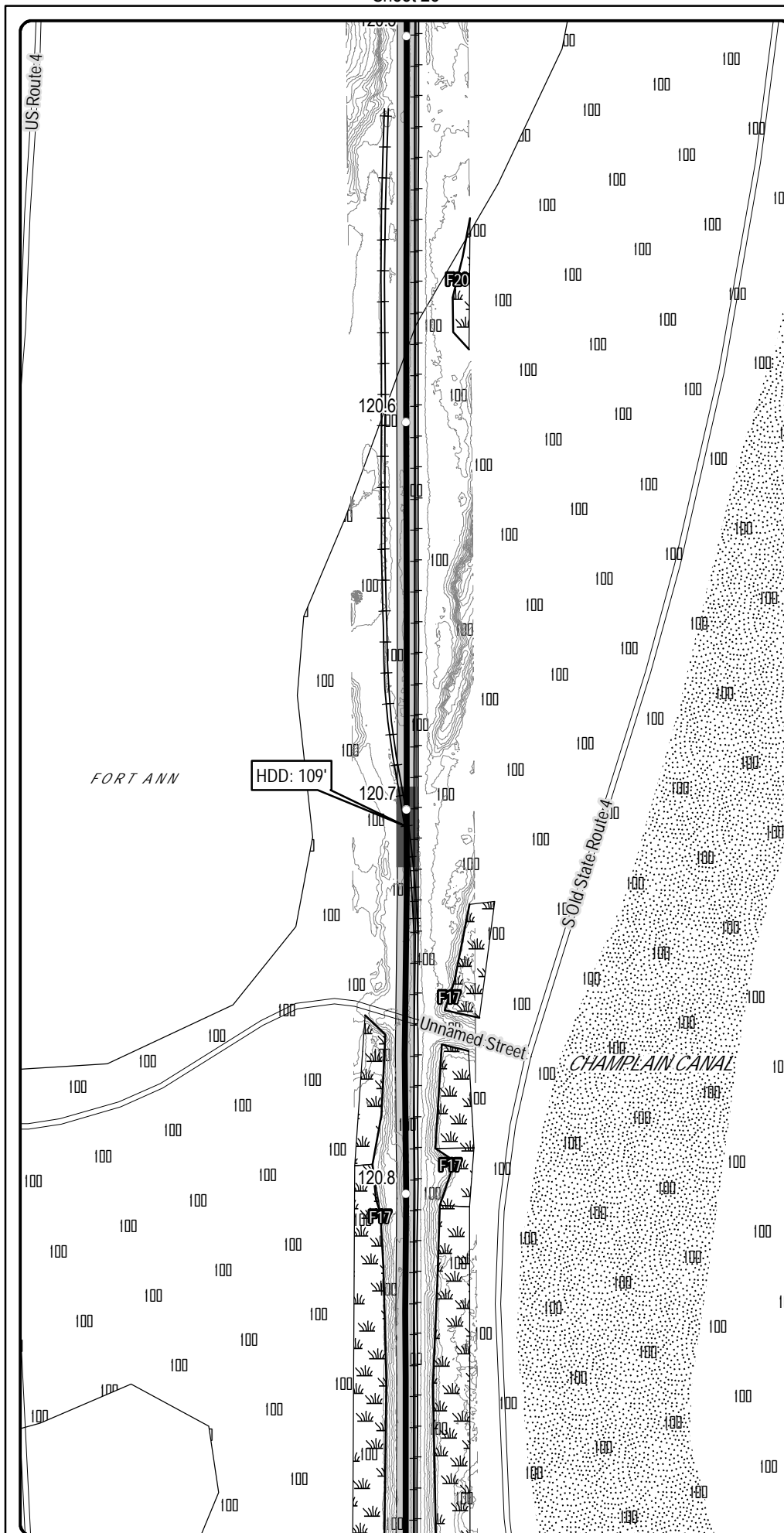
Champlain Hudson Power Express Project  
Champlain Hudson Power Express Inc.

## Plan View Map Upland Route

Sheet 23 of 237

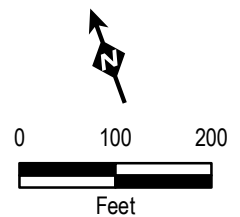
Prepared on 12/6/2010

by: &



## LEGEND

- CHPE Project Milepost
- Canal Lock
- Proposed Cofferdam Location
- Proposed CHPE Upland Route
- Proposed CHPE Submarine Route
- Preliminary Construction Corridor
- Perennial Stream Top of Bank
- Intermittent Stream *Stream ID*
- Ditch
- Wetland Delineation Line
- Wetland **WETLAND ID**
- 100 Year Flood Zone
- 500 Year Flood Zone
- Hydrography
- Town Boundary *TOWN NAME*
- County Boundary
- Proposed HDD Location
- Proposed Pipe Bridge Location
- Roads
- Rail Line
- Contour - 2'



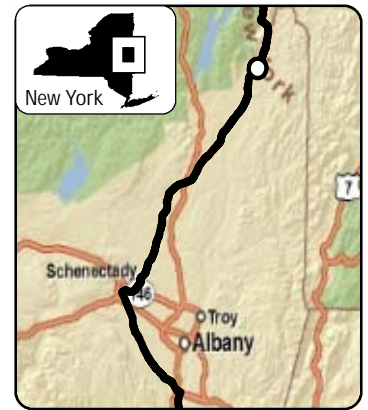
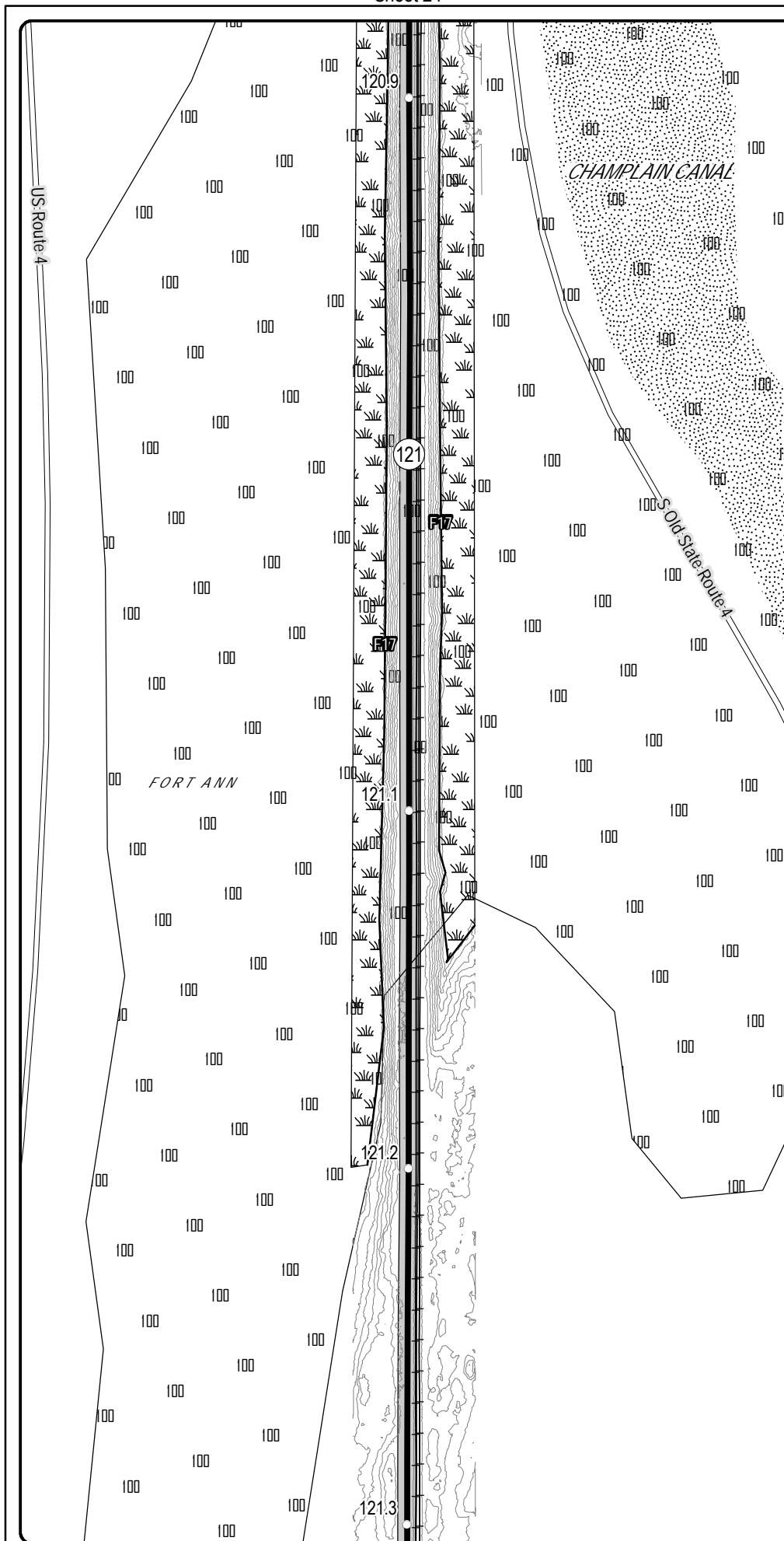
Champlain Hudson Power Express Project  
Champlain Hudson Power Express Inc.

## Plan View Map Upland Route

Sheet 24 of 237

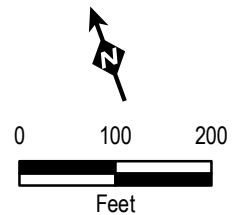
Prepared on 12/3/2010

by: &



## LEGEND

- CHPE Project Milepost
- Canal Lock
- Proposed Cofferdam Location
- Proposed CHPE Upland Route
- Proposed CHPE Submarine Route
- Preliminary Construction Corridor
- Perennial Stream Top of Bank
- Intermittent Stream *Stream ID*
- Ditch
- Wetland Delineation Line
- Wetland **WETLAND ID**
- 100 Year Flood Zone
- 500 Year Flood Zone
- Hydrography
- Town Boundary *TOWN NAME*
- County Boundary
- Proposed HDD Location
- Proposed Pipe Bridge Location
- Roads
- Rail Line
- Contour - 2'



Champlain Hudson Power Express Project  
Champlain Hudson Power Express Inc.

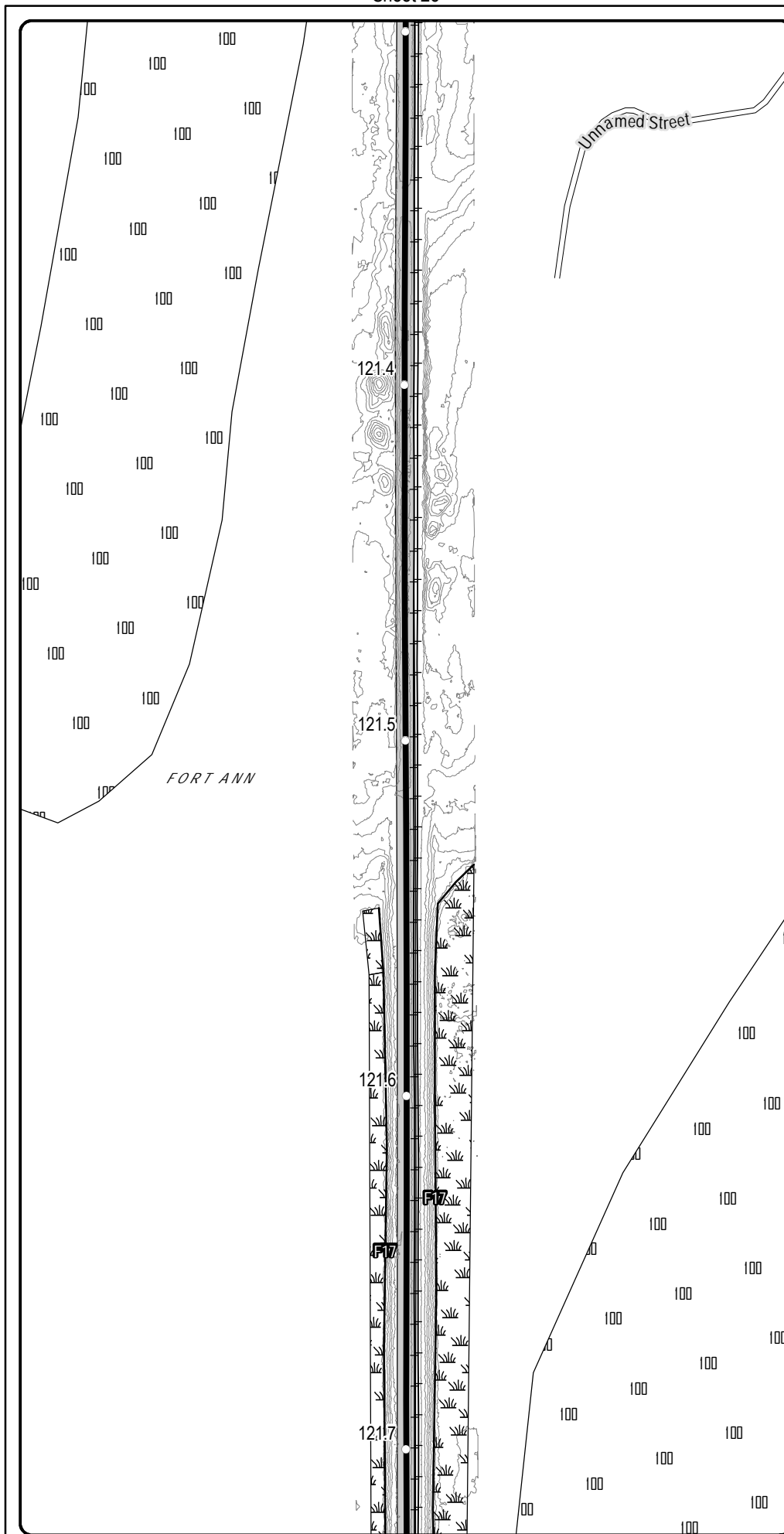
## Plan View Map Upland Route

Sheet 25 of 237

Prepared on 12/3/2010

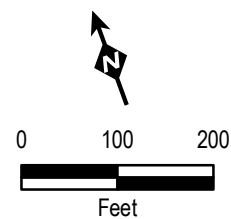
by: &





## LEGEND

- CHPE Project Milepost
- Canal Lock
- Proposed Cofferdam Location
- Proposed CHPE Upland Route
- Proposed CHPE Submarine Route
- Preliminary Construction Corridor
- Perennial Stream Top of Bank
- Intermittent Stream *Stream ID*
- Ditch
- Wetland Delineation Line
- Wetland **WETLAND ID**
- 100 Year Flood Zone
- 500 Year Flood Zone
- Hydrography
- Town Boundary *TOWN NAME*
- County Boundary
- Proposed HDD Location
- Proposed Pipe Bridge Location
- Roads
- Rail Line
- Contour - 2'



Champlain Hudson Power Express Project  
*Champlain Hudson Power Express Inc.*

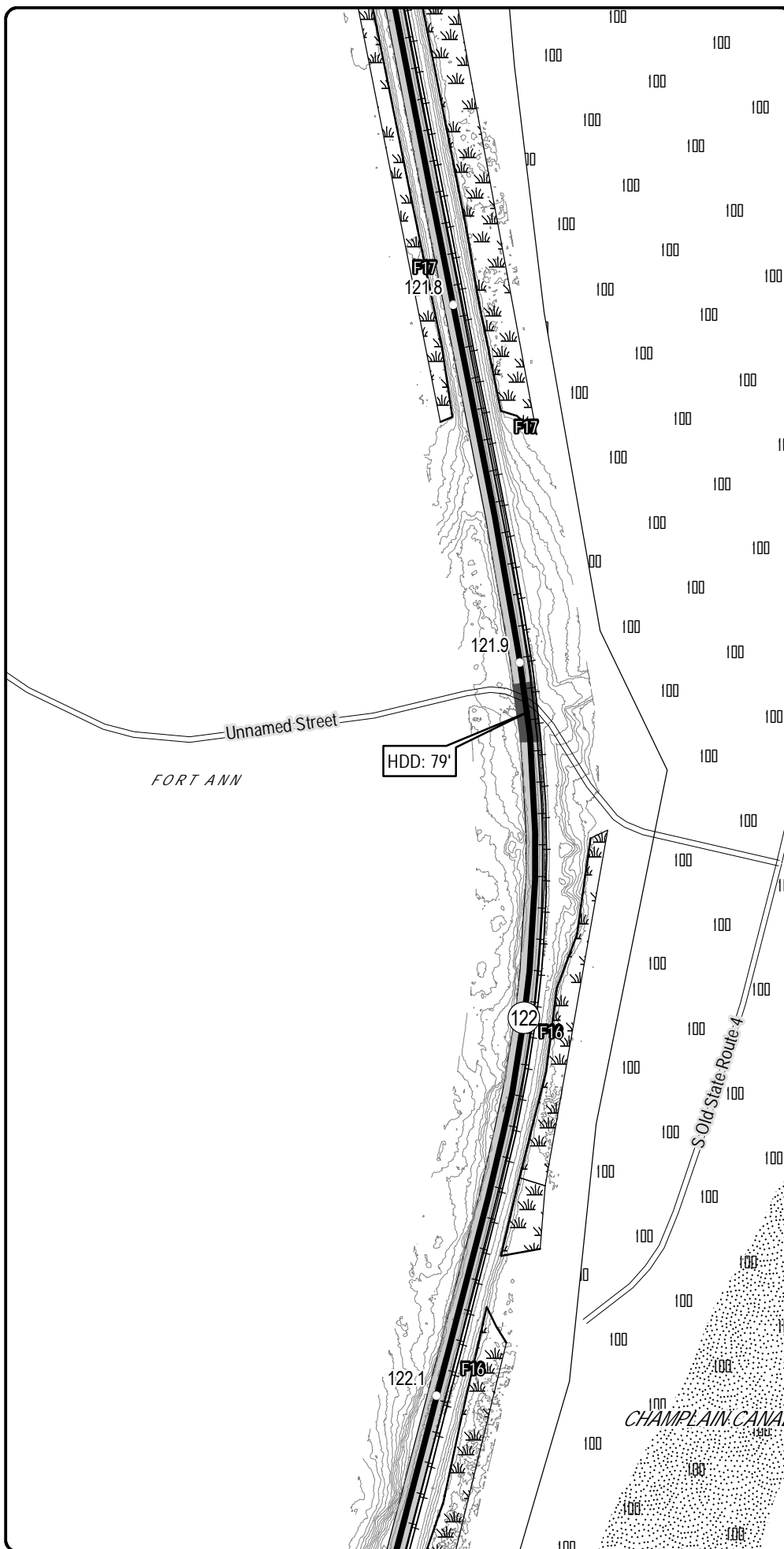
## Plan View Map

*Upland Route*

Sheet 26 of 237

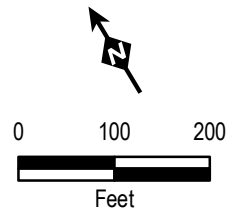
Prepared on 12/3/2010

by: &



## LEGEND

- CHPE Project Milepost
- ▲ Canal Lock
- ⊕ Proposed Cofferdam Location
- Proposed CHPE Upland Route
- - - Proposed CHPE Submarine Route
- ▨ Preliminary Construction Corridor
- - - Perennial Stream Top of Bank
- - - Intermittent Stream *Stream ID*
- - - Ditch
- Wetland Delineation Line
- Wetland **WETLAND ID**
- 100 100 Year Flood Zone
- 500 500 Year Flood Zone
- Hydrography
- Town Boundary *TOWN NAME*
- County Boundary
- Proposed HDD Location
- ▶▶ Proposed Pipe Bridge Location
- Roads
- Rail Line
- Contour - 2'



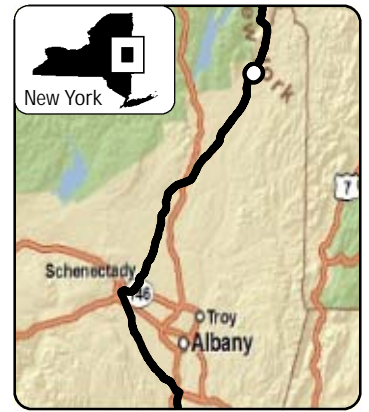
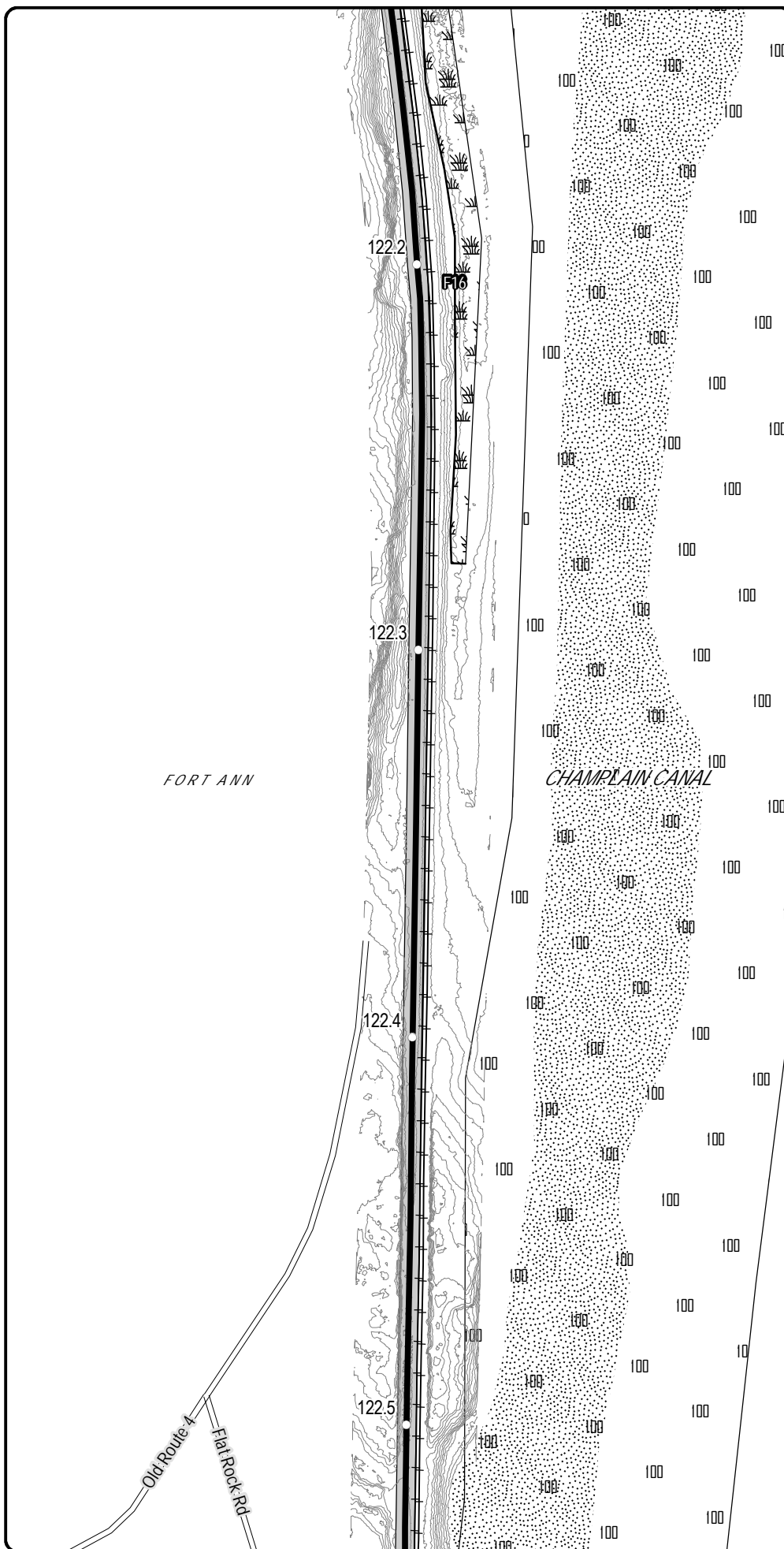
Champlain Hudson Power Express Project  
Champlain Hudson Power Express Inc.

## Plan View Map Upland Route

Sheet 27 of 237

Prepared on 12/3/2010

by: HDR UTA & CTRC



## LEGEND

- CHPE Project Milepost
- Canal Lock
- Proposed Cofferdam Location
- Proposed CHPE Upland Route
- Proposed CHPE Submarine Route
- Preliminary Construction Corridor
- Perennial Stream Top of Bank
- Intermittent Stream *Stream ID*
- Ditch
- Wetland Delineation Line
- Wetland **WETLAND ID**
- 100 Year Flood Zone
- 500 Year Flood Zone
- Hydrography
- Town Boundary *TOWN NAME*
- County Boundary
- Proposed HDD Location
- Proposed Pipe Bridge Location
- Roads
- Rail Line
- Contour - 2'



0 100 200  
Feet



Champlain Hudson Power Express Project  
*Champlain Hudson Power Express Inc.*

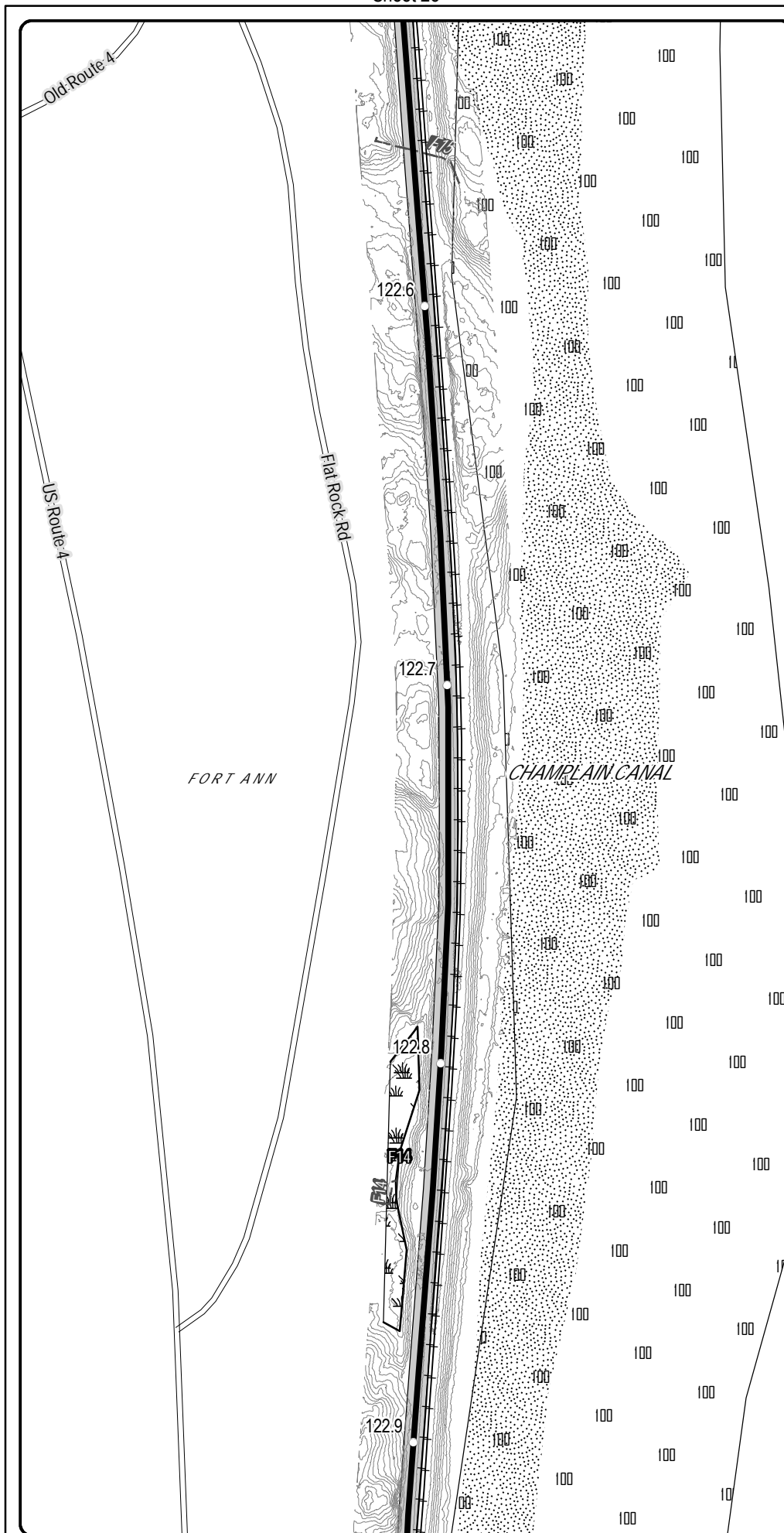
Plan View Map

*Upland Route*

Sheet 28 of 237

Prepared on 12/3/2010

by: &



## LEGEND

- CHPE Project Milepost
- ▲ Canal Lock
- ⊕ Proposed Cofferdam Location
- Proposed CHPE Upland Route
- - - Proposed CHPE Submarine Route
- ▨ Preliminary Construction Corridor
- · - · Perennial Stream Top of Bank
- - - Intermittent Stream *Stream ID*
- · - · Ditch
- Wetland Delineation Line
- Wetland **WETLAND ID**
- 100 100 Year Flood Zone
- 500 500 Year Flood Zone
- Hydrography
- Town Boundary *TOWN NAME*
- County Boundary
- Proposed HDD Location
- ▶▶ Proposed Pipe Bridge Location
- Roads
- Rail Line
- Contour - 2'



0 100 200  
Feet



Champlain Hudson Power Express Project  
*Champlain Hudson Power Express Inc.*

Plan View Map

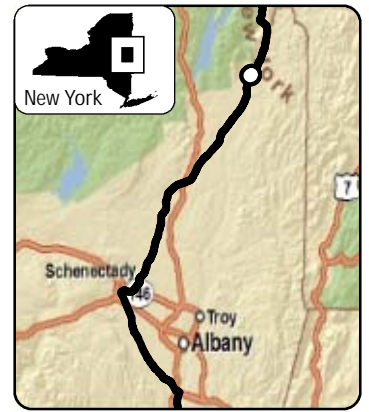
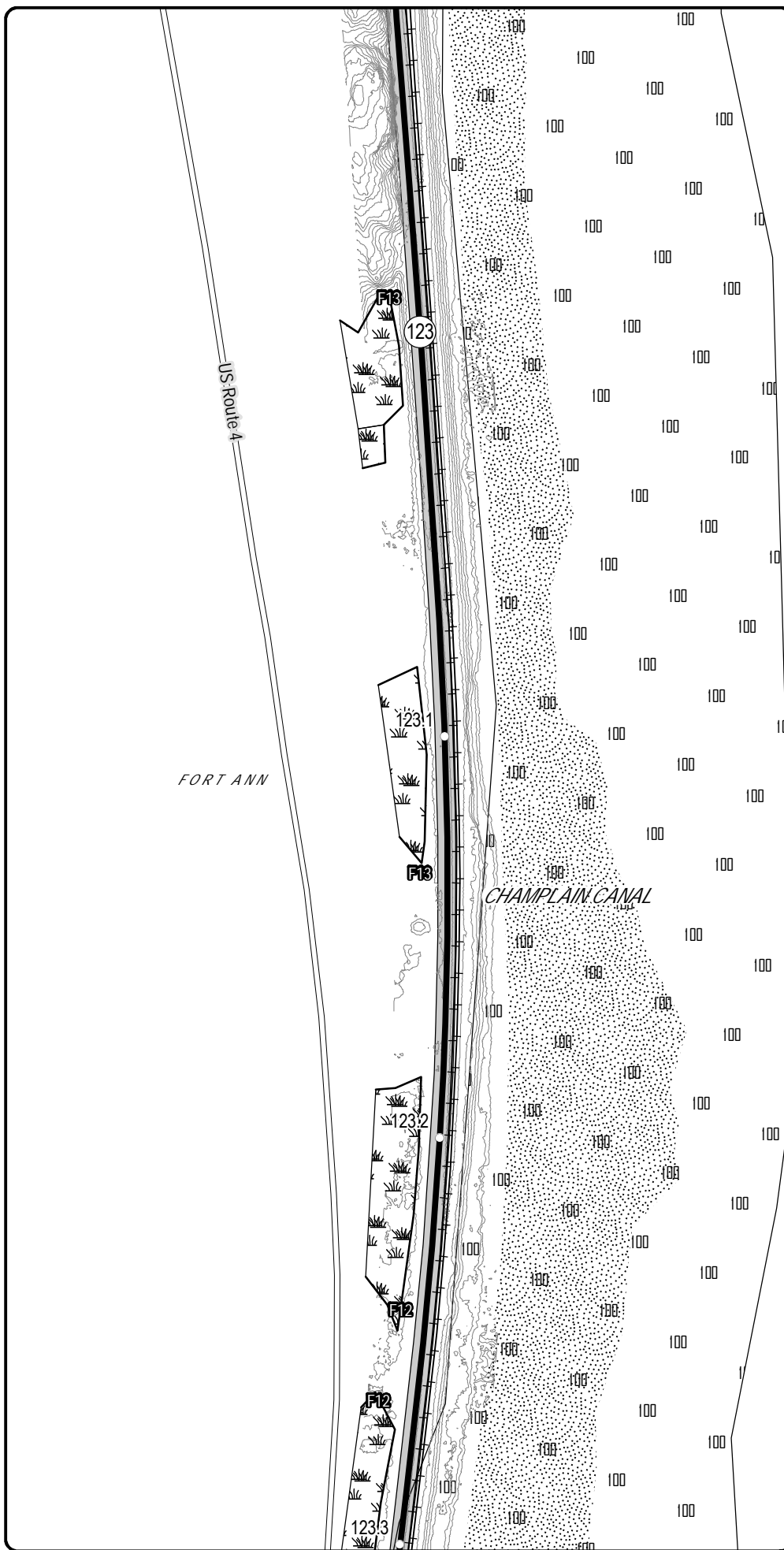
*Upland Route*

Sheet 29 of 237

Prepared on 12/3/2010

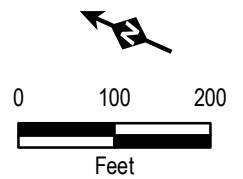
by: **HJR** **PTA** & **TRC**





## LEGEND

- CHPE Project Milepost
- ▲ Canal Lock
- ⊕ Proposed Cofferdam Location
- Proposed CHPE Upland Route
- - - Proposed CHPE Submarine Route
- ▨ Preliminary Construction Corridor
- - - Perennial Stream Top of Bank
- - - Intermittent Stream *Stream ID*
- - - Ditch
- Wetland Delineation Line
- Wetland **WETLAND ID**
- 100 100 Year Flood Zone
- 500 500 Year Flood Zone
- Hydrography
- Town Boundary *TOWN NAME*
- County Boundary
- Proposed HDD Location
- Proposed Pipe Bridge Location
- Roads
- Rail Line
- Contour - 2'



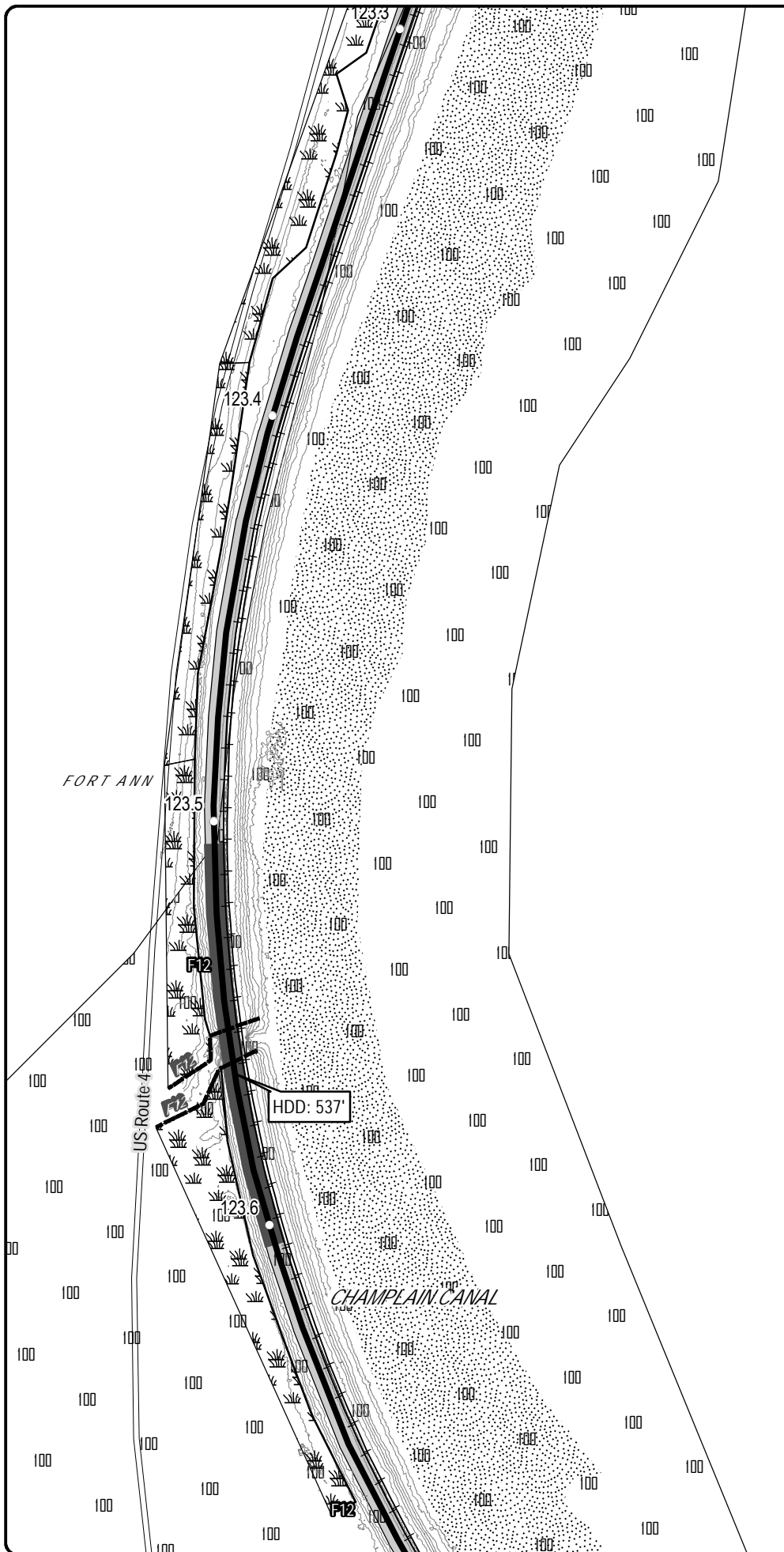
Champlain Hudson Power Express Project  
Champlain Hudson Power Express Inc.

## Plan View Map Upland Route

Sheet 30 of 237

Prepared on 12/3/2010

by: HDR UTA & TRC



## LEGEND

- CHPE Project Milepost
- ▲ Canal Lock
- ⊕ Proposed Cofferdam Location
- Proposed CHPE Upland Route
- - - Proposed CHPE Submarine Route
- Preliminary Construction Corridor
- Perennial Stream Top of Bank
- - - Intermittent Stream *Stream ID*
- ... Ditch
- Wetland Delineation Line
- Wetland **WETLAND ID**
- 100 100 Year Flood Zone
- 500 500 Year Flood Zone
- Hydrography
- Town Boundary *TOWN NAME*
- County Boundary
- Proposed HDD Location
- Proposed Pipe Bridge Location
- Roads
- Rail Line
- Contour - 2'



0 100 200  
Feet



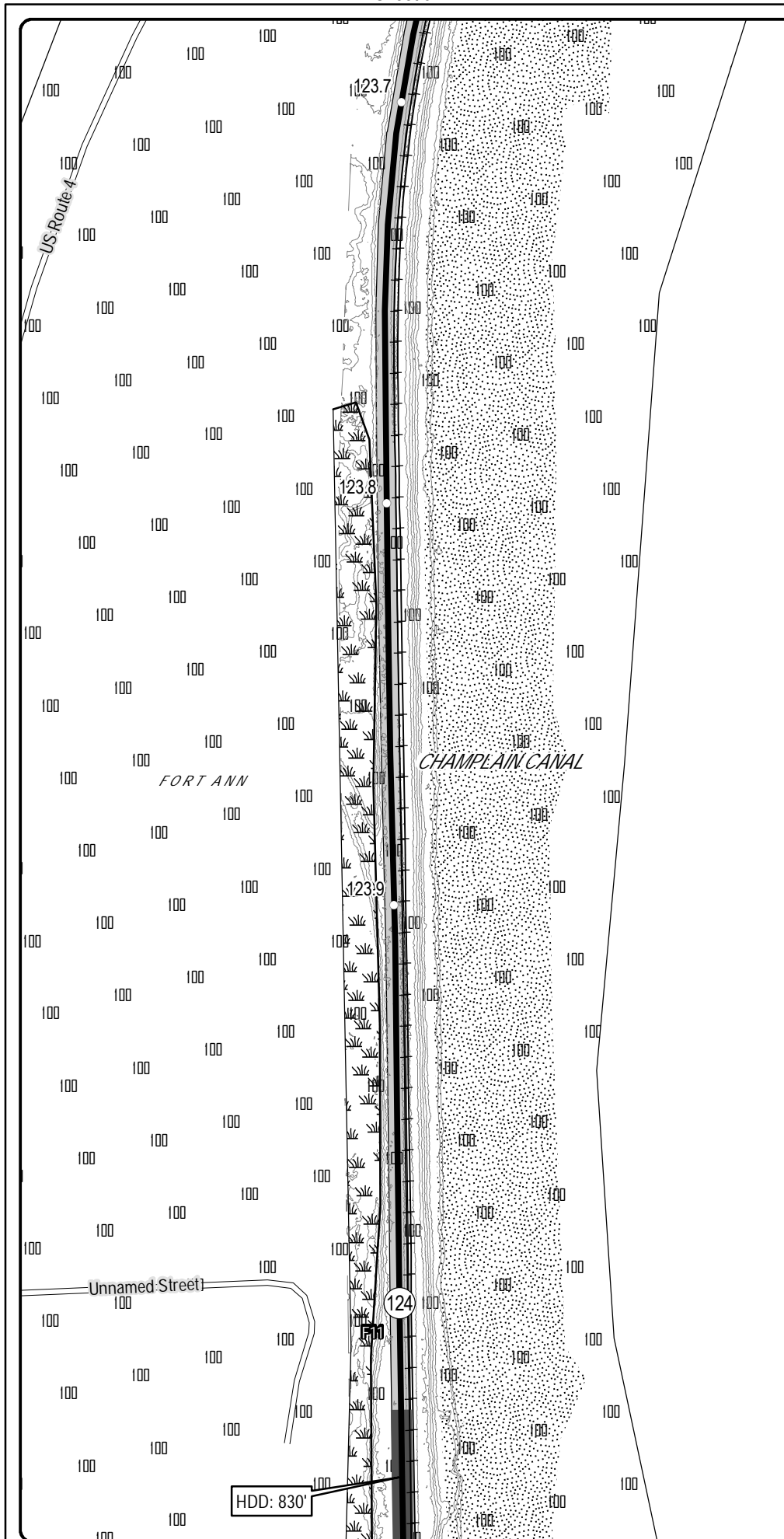
Champlain Hudson Power Express Project  
Champlain Hudson Power Express Inc.

Plan View Map  
Upland Route

Sheet 31 of 237

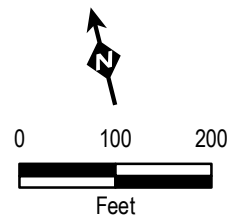
Prepared on 12/3/2010

by: HRI & TRC



## LEGEND

- CHPE Project Milepost
- ▲ Canal Lock
- ⊕ Proposed Cofferdam Location
- Proposed CHPE Upland Route
- - - Proposed CHPE Submarine Route
- ▭ Preliminary Construction Corridor
- · - · - Perennial Stream Top of Bank
- - - Intermittent Stream *Stream ID*
- · - · - Ditch
- Wetland Delineation Line
- ▭ Wetland **WETLAND ID**
- 100 100 Year Flood Zone
- 500 500 Year Flood Zone
- ▭ Hydrography
- ▭ Town Boundary *TOWN NAME*
- ▭ County Boundary
- ▭ Proposed HDD Location
- ▶▶ Proposed Pipe Bridge Location
- Roads
- Rail Line
- Contour - 2'



Champlain Hudson Power Express Project  
Champlain Hudson Power Express Inc.

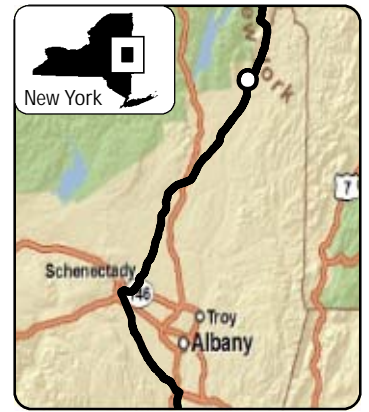
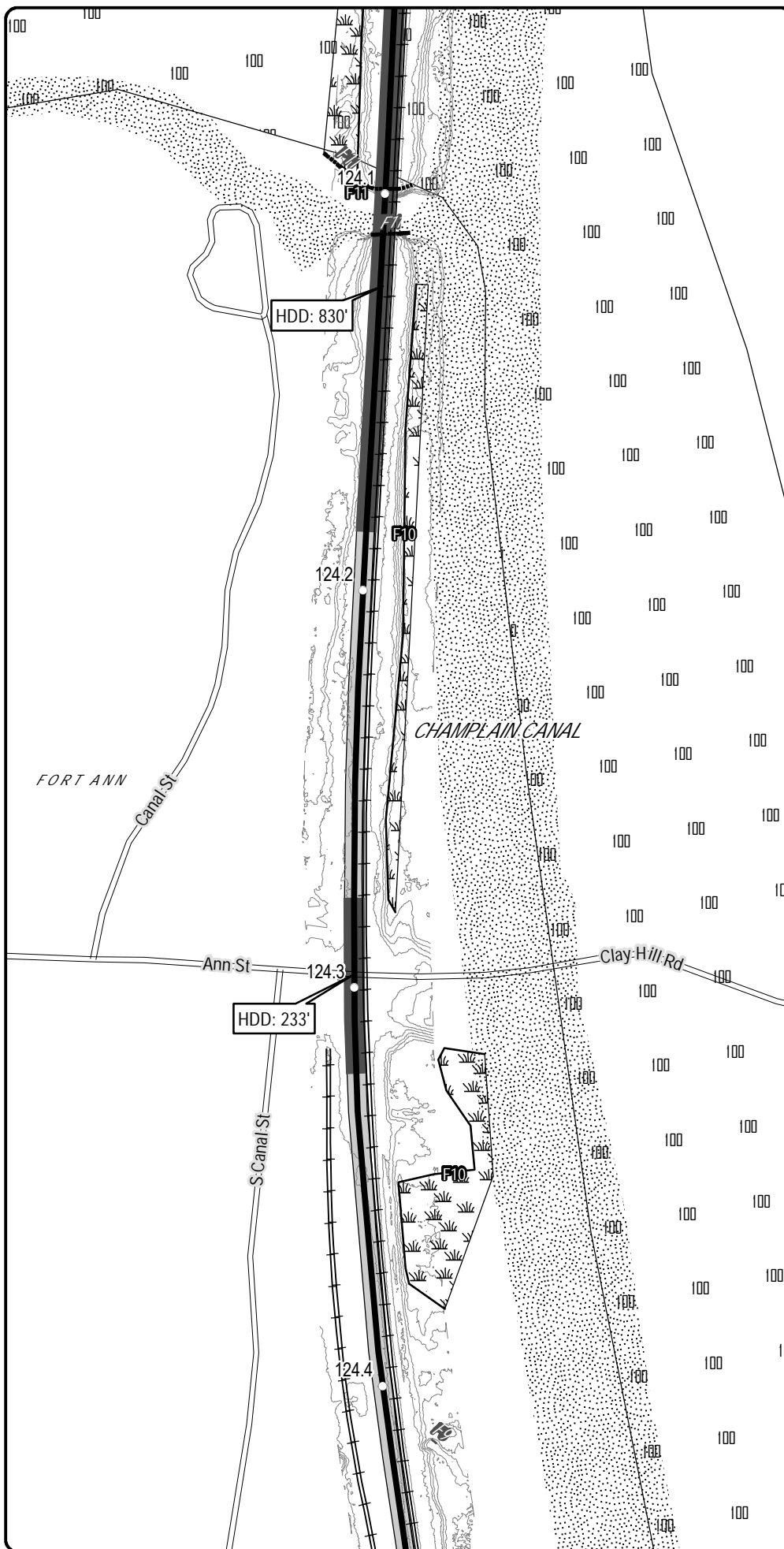
## Plan View Map Upland Route

Sheet 32 of 237

Prepared on 12/3/2010

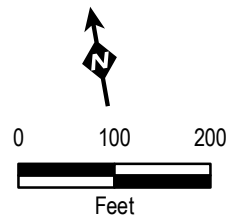
by: HRI UTA & CTRC





## LEGEND

- CHPE Project Milepost
- ▲ Canal Lock
- ⊕ Proposed Cofferdam Location
- Proposed CHPE Upland Route
- - - Proposed CHPE Submarine Route
- ▨ Preliminary Construction Corridor
- - - Perennial Stream Top of Bank
- - - Intermittent Stream *Stream ID*
- - - Ditch
- Wetland Delineation Line
- Wetland **WETLAND ID**
- 100 100 Year Flood Zone
- 500 500 Year Flood Zone
- Hydrography
- Town Boundary *TOWN NAME*
- County Boundary
- Proposed HDD Location
- ▶▶ Proposed Pipe Bridge Location
- Roads
- Rail Line
- Contour - 2'



Champlain Hudson Power Express Project  
Champlain Hudson Power Express Inc.

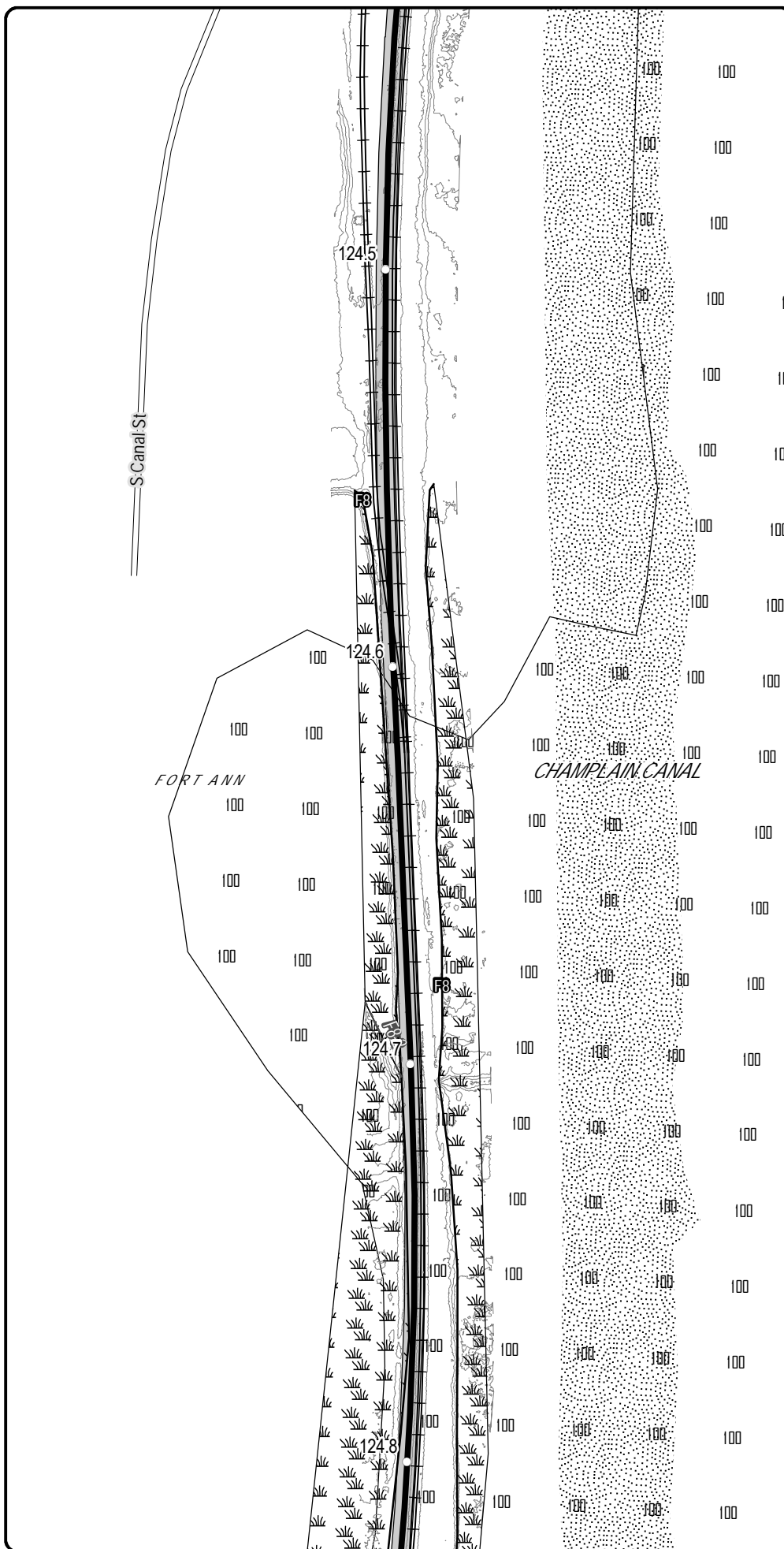
## Plan View Map Upland Route

Sheet 33 of 237

Prepared on 12/3/2010

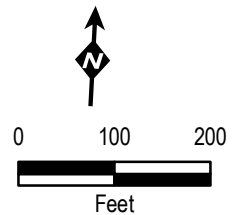
by: HRI & CTRC





## LEGEND

- CHPE Project Milepost
- Canal Lock
- Proposed Cofferdam Location
- Proposed CHPE Upland Route
- Proposed CHPE Submarine Route
- Preliminary Construction Corridor
- Perennial Stream Top of Bank
- Intermittent Stream *Stream ID*
- Ditch
- Wetland Delineation Line
- Wetland **WETLAND ID**
- 100 Year Flood Zone
- 500 Year Flood Zone
- Hydrography
- Town Boundary *TOWN NAME*
- County Boundary
- Proposed HDD Location
- Proposed Pipe Bridge Location
- Roads
- Rail Line
- Contour - 2'



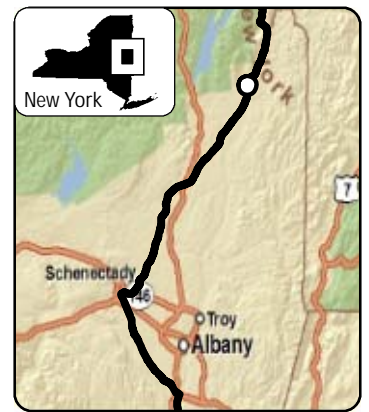
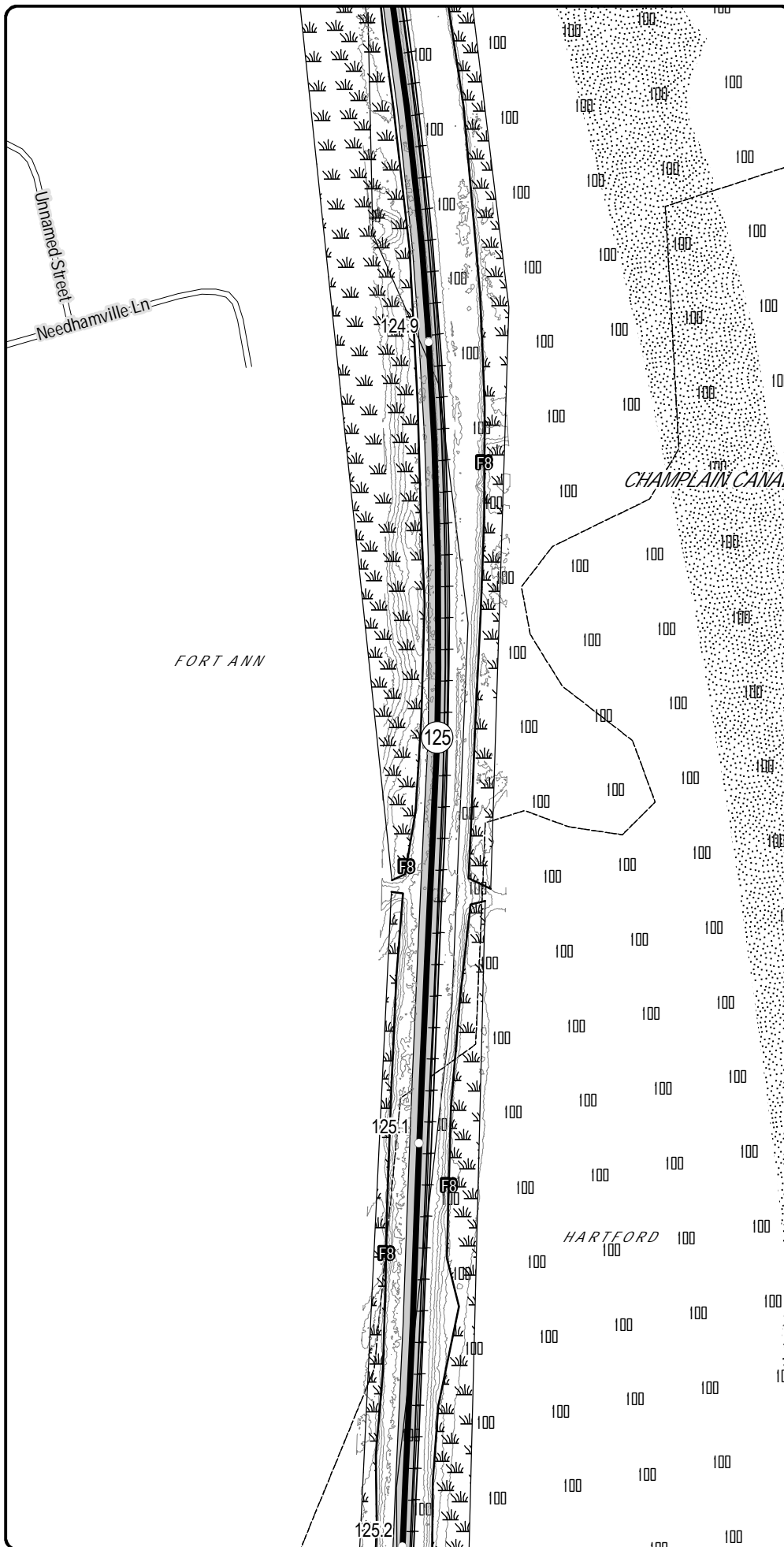
Champlain Hudson Power Express Project  
Champlain Hudson Power Express Inc.

## Plan View Map Upland Route

Sheet 34 of 237

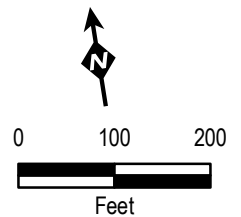
Prepared on 12/3/2010

by: &



## LEGEND

- CHPE Project Milepost
- Canal Lock
- Proposed Cofferdam Location
- Proposed CHPE Upland Route
- Proposed CHPE Submarine Route
- Preliminary Construction Corridor
- Perennial Stream Top of Bank
- Intermittent Stream *Stream ID*
- Ditch
- Wetland Delineation Line
- Wetland **WETLAND ID**
- 100 Year Flood Zone
- 500 Year Flood Zone
- Hydrography
- Town Boundary *TOWN NAME*
- County Boundary
- Proposed HDD Location
- Proposed Pipe Bridge Location
- Roads
- Rail Line
- Contour - 2'



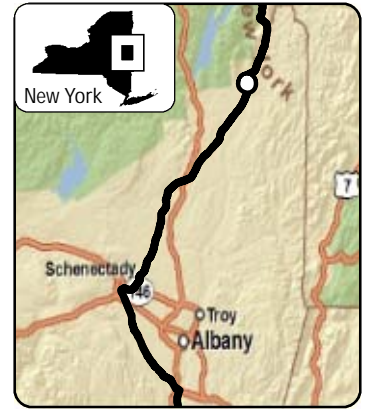
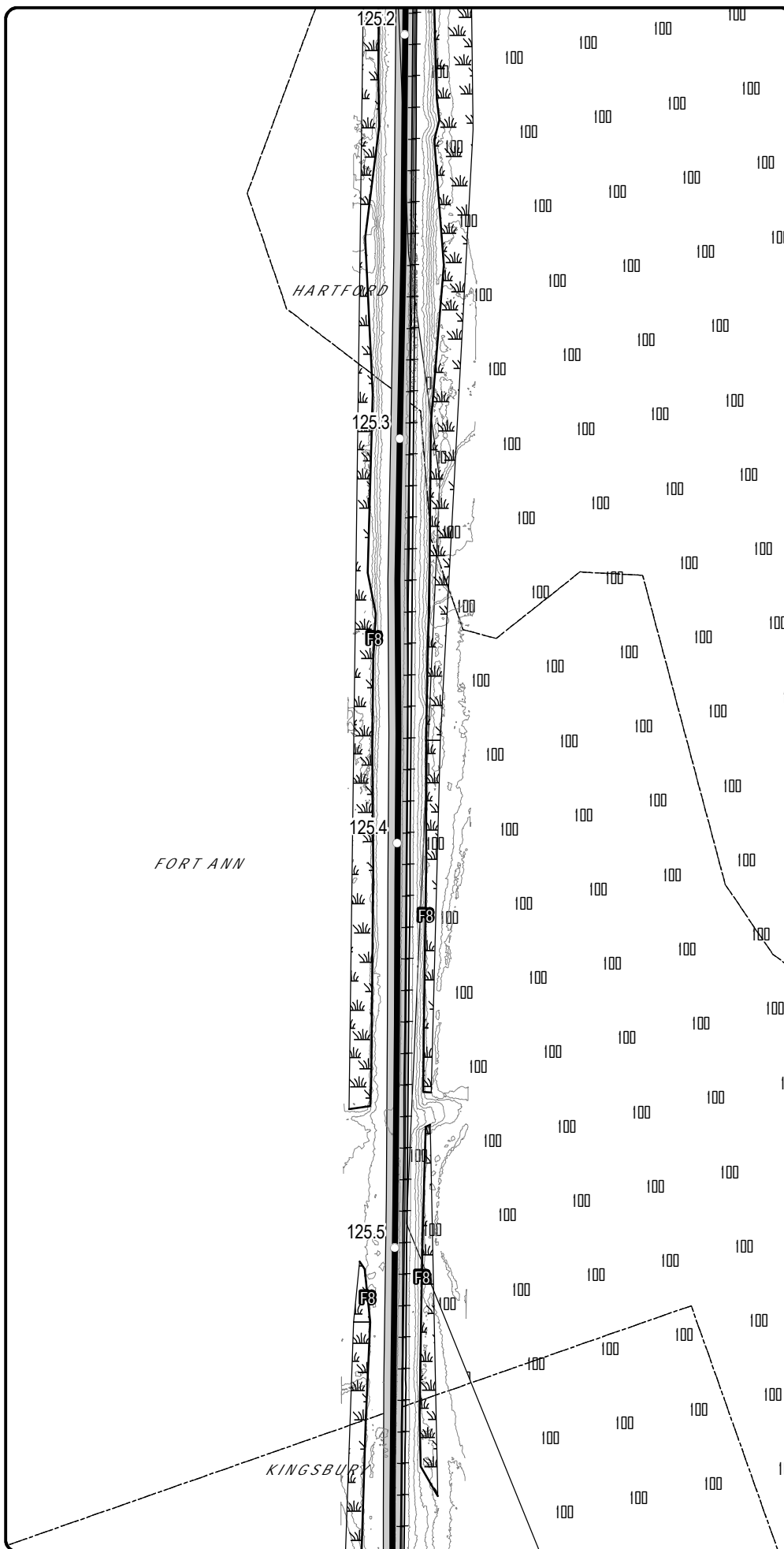
Champlain Hudson Power Express Project  
Champlain Hudson Power Express Inc.

## Plan View Map Upland Route

Sheet 35 of 237

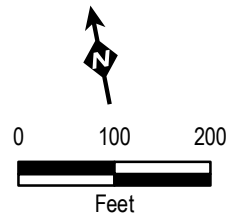
Prepared on 12/3/2010

by: &



## LEGEND

- CHPE Project Milepost
- ▲ Canal Lock
- ⊕ Proposed Cofferdam Location
- Proposed CHPE Upland Route
- - - Proposed CHPE Submarine Route
- ▨ Preliminary Construction Corridor
- · - · Perennial Stream Top of Bank
- - - Intermittent Stream *Stream ID*
- · - · Ditch
- Wetland Delineation Line
- ▨ Wetland **WETLAND ID**
- ▨ 100 Year Flood Zone
- ▨ 500 Year Flood Zone
- ▨ Hydrography
- - - Town Boundary *TOWN NAME*
- - - County Boundary
- ▨ Proposed HDD Location
- ▶▶ Proposed Pipe Bridge Location
- Roads
- Rail Line
- Contour - 2'



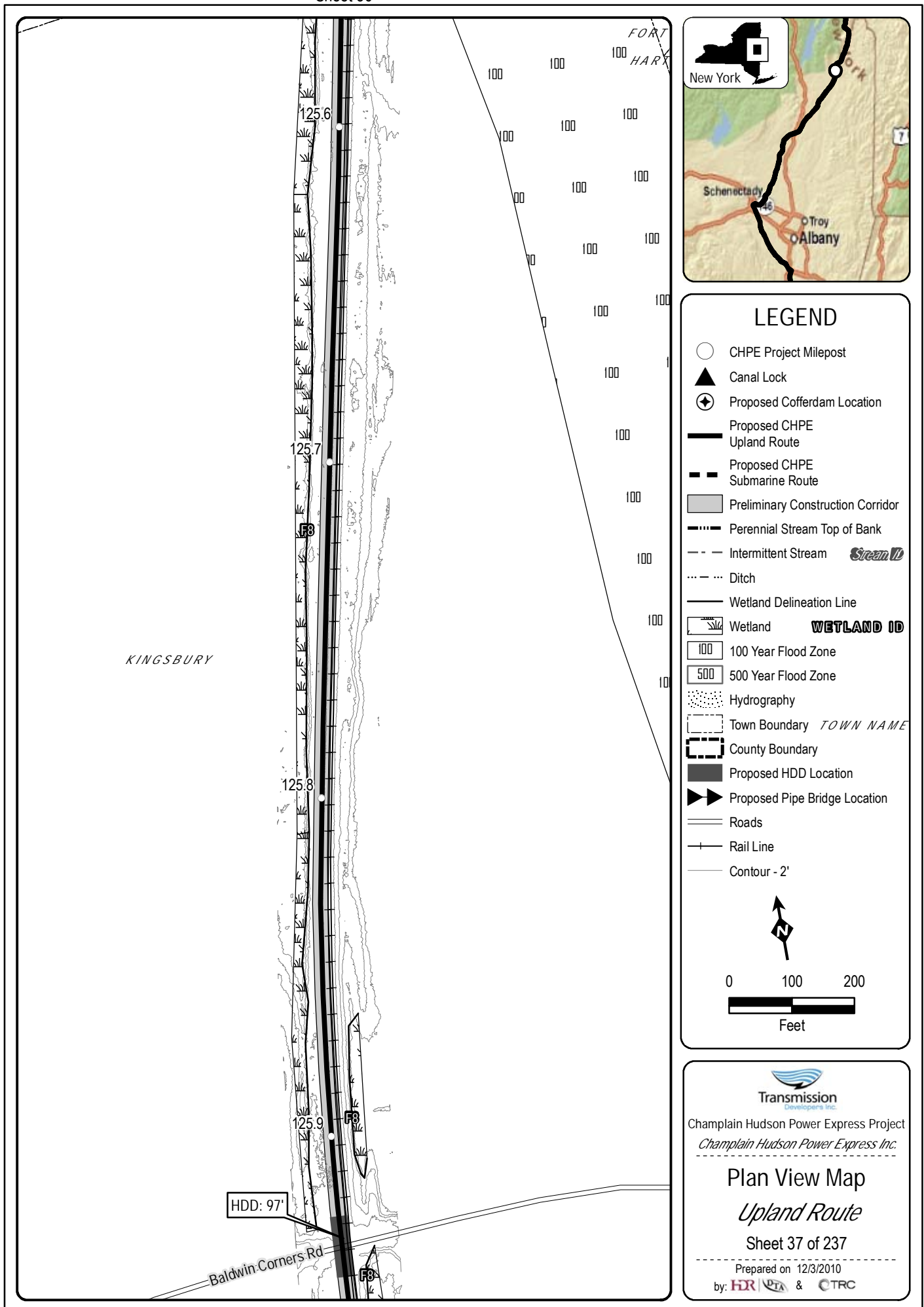
Champlain Hudson Power Express Project  
Champlain Hudson Power Express Inc.

## Plan View Map Upland Route

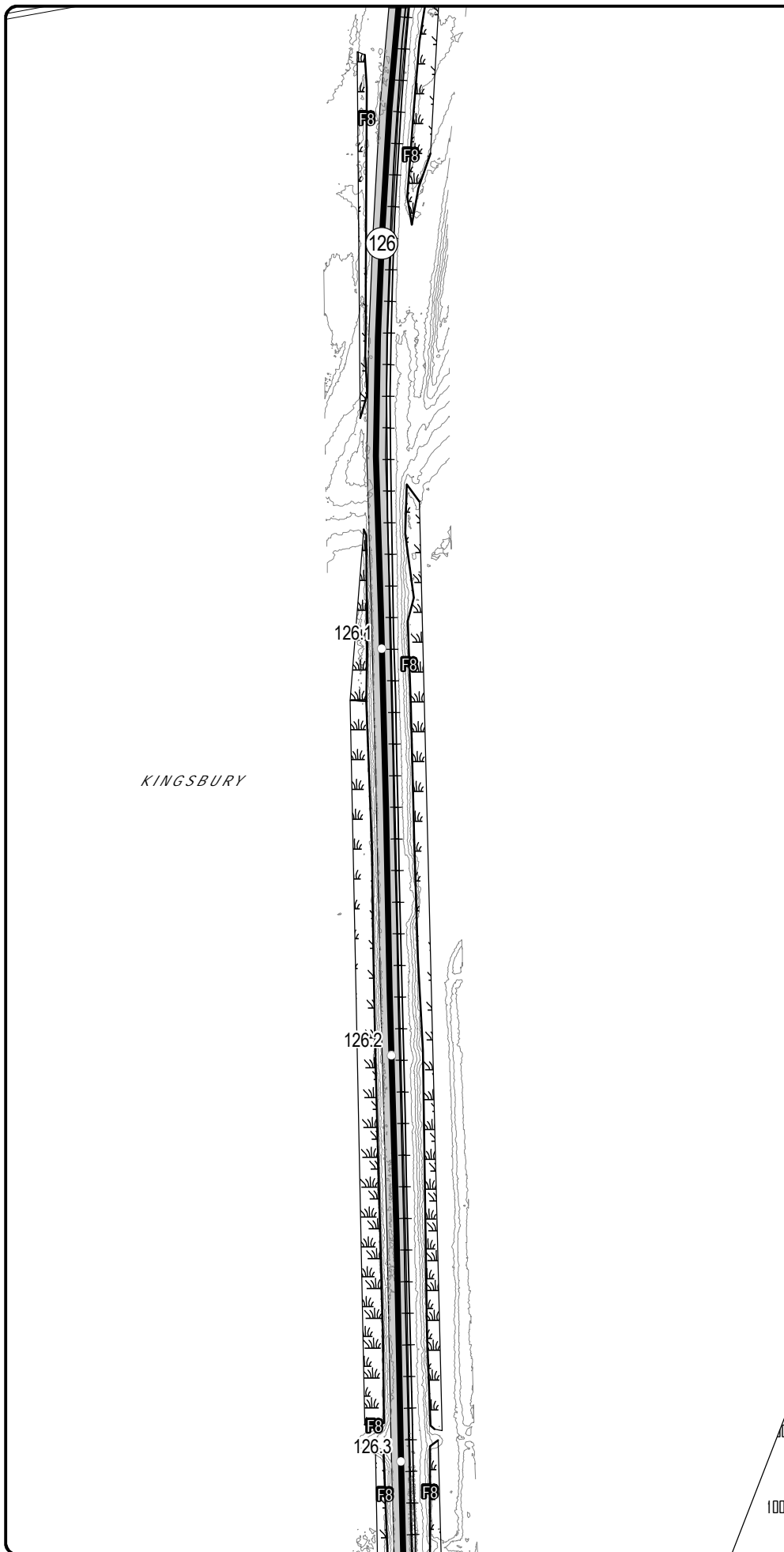
Sheet 36 of 237

Prepared on 12/3/2010

by: HRI UTA & TRC

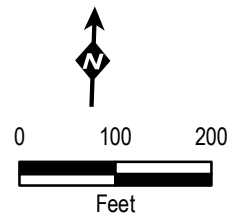






## LEGEND

- CHPE Project Milepost
- Canal Lock
- Proposed Cofferdam Location
- Proposed CHPE Upland Route
- Proposed CHPE Submarine Route
- Preliminary Construction Corridor
- Perennial Stream Top of Bank
- Intermittent Stream *Stream ID*
- Ditch
- Wetland Delineation Line
- Wetland **WETLAND ID**
- 100 Year Flood Zone
- 500 Year Flood Zone
- Hydrography
- Town Boundary *TOWN NAME*
- County Boundary
- Proposed HDD Location
- Proposed Pipe Bridge Location
- Roads
- Rail Line
- Contour - 2'



Champlain Hudson Power Express Project  
*Champlain Hudson Power Express Inc.*

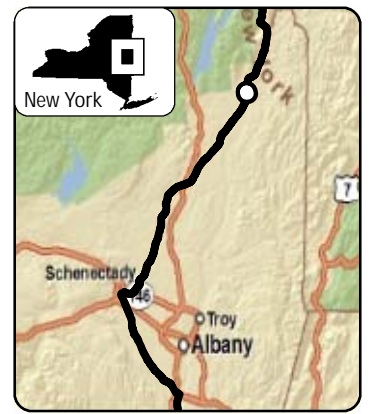
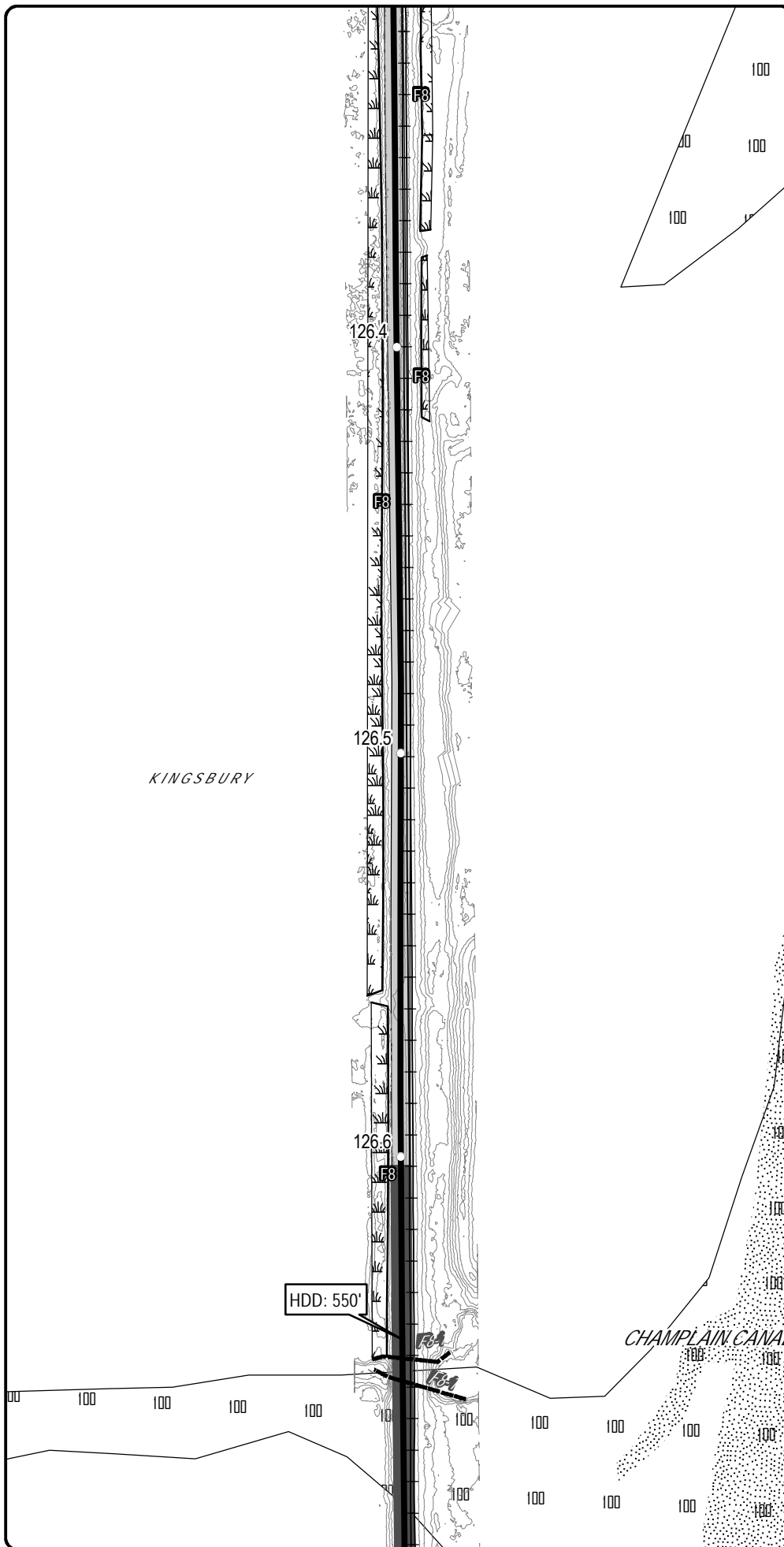
## Plan View Map

*Upland Route*

Sheet 38 of 237

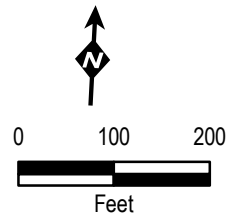
Prepared on 12/3/2010

by: &



## LEGEND

- CHPE Project Milepost
- ▲ Canal Lock
- ⊕ Proposed Cofferdam Location
- Proposed CHPE Upland Route
- - - Proposed CHPE Submarine Route
- ▨ Preliminary Construction Corridor
- · - · - Perennial Stream Top of Bank
- - - Intermittent Stream *Stream ID*
- · - · - Ditch
- Wetland Delineation Line
- Wetland **WETLAND ID**
- 100 100 Year Flood Zone
- 500 500 Year Flood Zone
- Hydrography
- Town Boundary *TOWN NAME*
- County Boundary
- Proposed HDD Location
- Proposed Pipe Bridge Location
- Roads
- Rail Line
- Contour - 2'



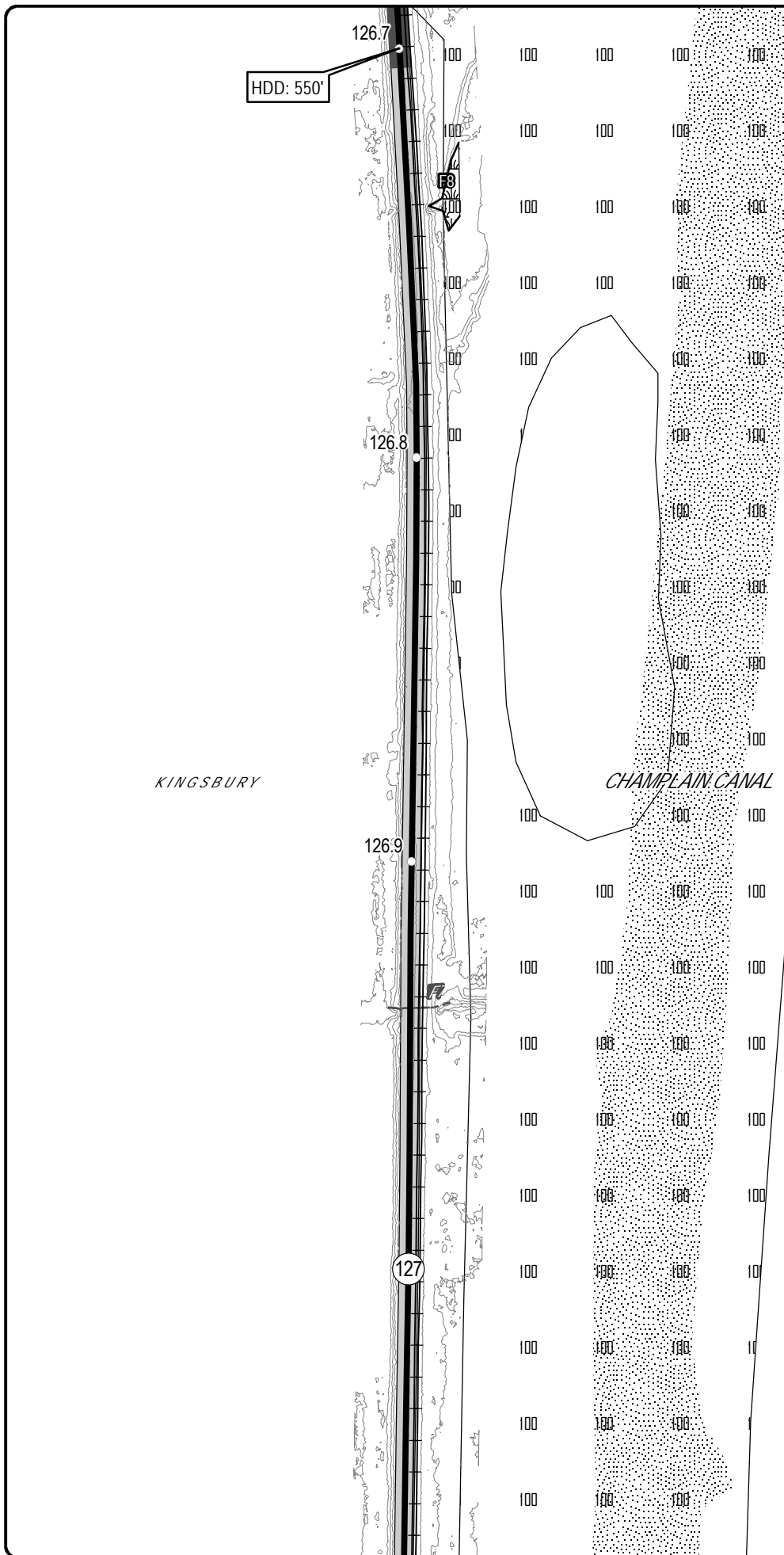
Champlain Hudson Power Express Project  
Champlain Hudson Power Express Inc.

## Plan View Map Upland Route

Sheet 39 of 237

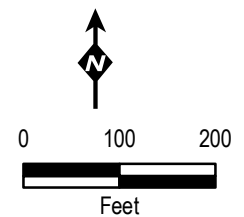
Prepared on 12/3/2010

by: HDR UTA & CTRC



## LEGEND

- CHPE Project Milepost
- ▲ Canal Lock
- ⊕ Proposed Cofferdam Location
- Proposed CHPE Upland Route
- - - Proposed CHPE Submarine Route
- ▨ Preliminary Construction Corridor
- - - Perennial Stream Top of Bank
- - - Intermittent Stream *Stream ID*
- - - Ditch
- Wetland Delineation Line
- Wetland **WETLAND ID**
- 100 100 Year Flood Zone
- 500 500 Year Flood Zone
- Hydrography
- Town Boundary *TOWN NAME*
- County Boundary
- Proposed HDD Location
- Proposed Pipe Bridge Location
- Roads
- Rail Line
- Contour - 2'



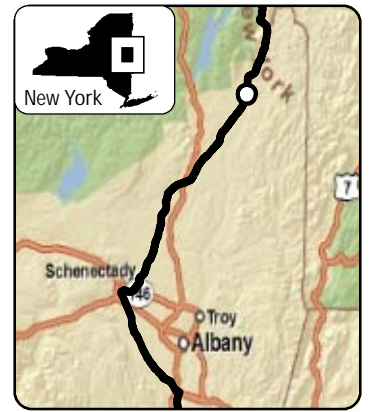
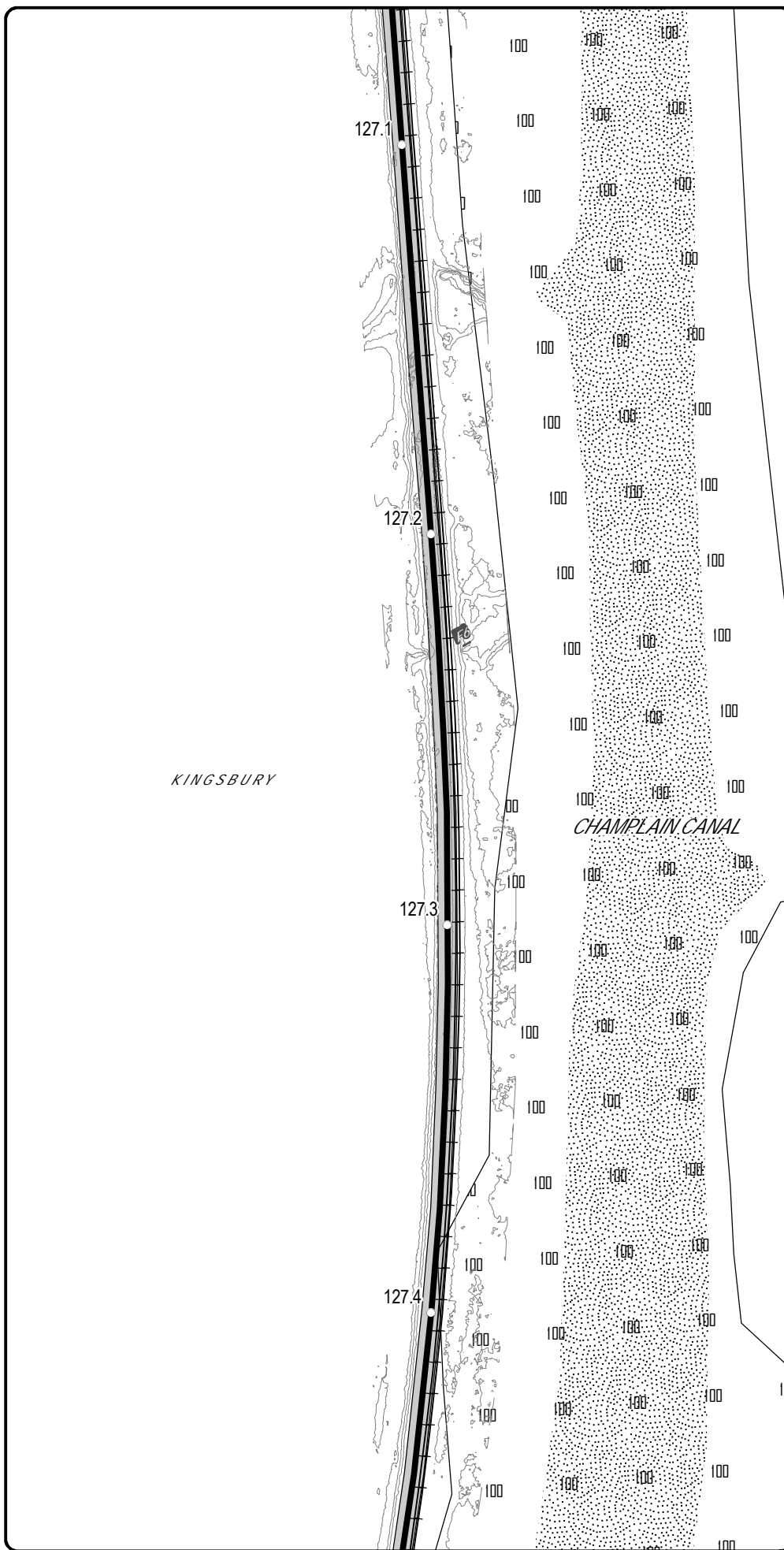
Champlain Hudson Power Express Project  
Champlain Hudson Power Express Inc.

## Plan View Map Upland Route

Sheet 40 of 237

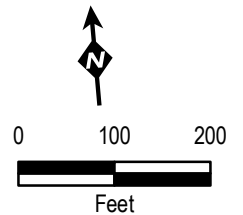
Prepared on 12/3/2010

by: HRI & CTRC



## LEGEND

- CHPE Project Milepost
- ▲ Canal Lock
- ⊕ Proposed Cofferdam Location
- Proposed CHPE Upland Route
- - - Proposed CHPE Submarine Route
- ▨ Preliminary Construction Corridor
- · - · - Perennial Stream Top of Bank
- - - Intermittent Stream *Stream ID*
- · - · - Ditch
- Wetland Delineation Line
- Wetland **WETLAND ID**
- 100 100 Year Flood Zone
- 500 500 Year Flood Zone
- · · · · Hydrography
- Town Boundary *TOWN NAME*
- - - County Boundary
- Proposed HDD Location
- ▶▶ Proposed Pipe Bridge Location
- == Roads
- + Rail Line
- Contour - 2'



Champlain Hudson Power Express Project  
Champlain Hudson Power Express Inc.

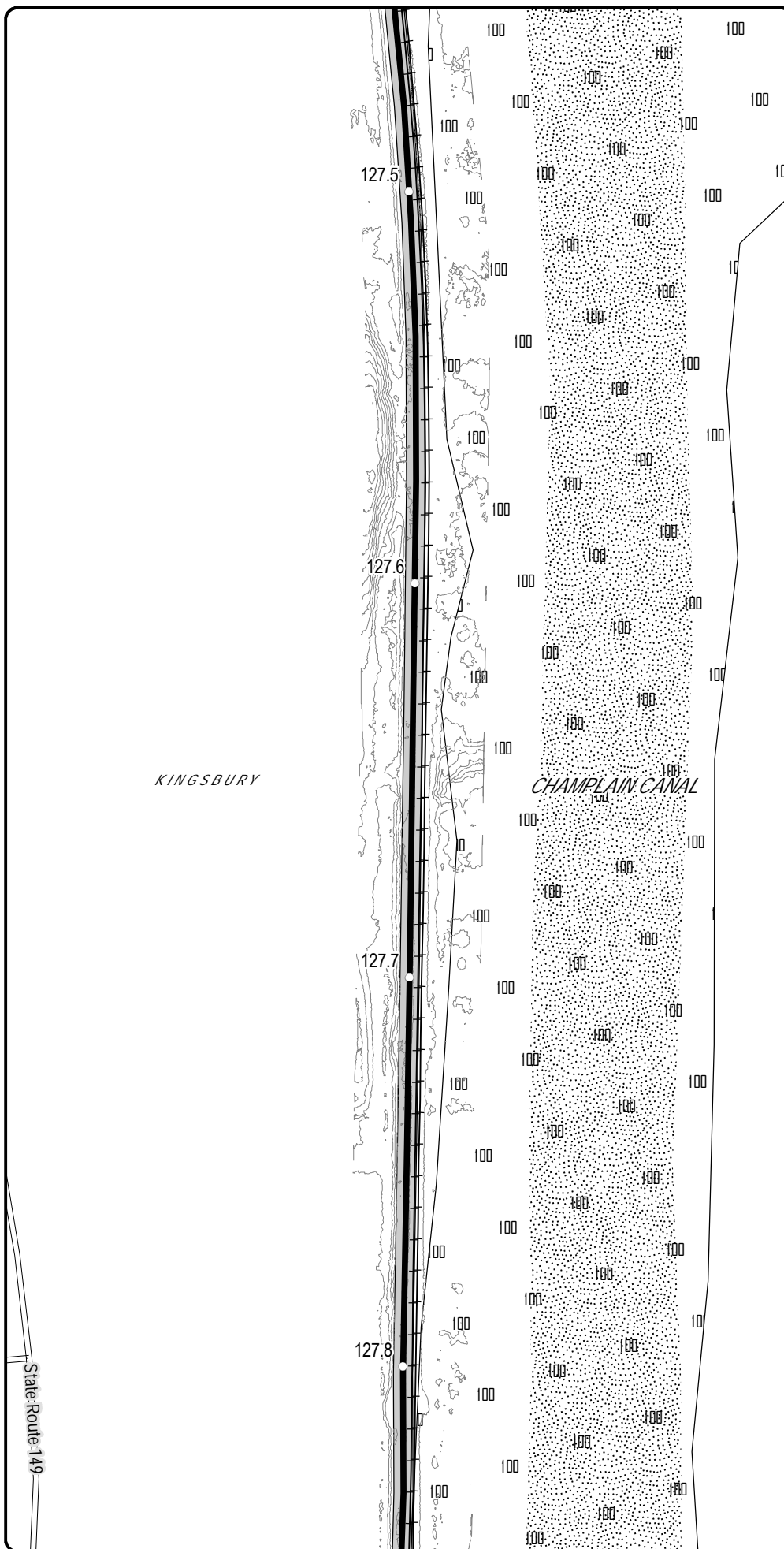
## Plan View Map Upland Route

Sheet 41 of 237

Prepared on 12/3/2010

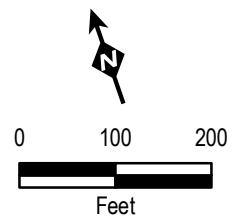
by: HRI & CTRC





## LEGEND

- CHPE Project Milepost
- Canal Lock
- Proposed Cofferdam Location
- Proposed CHPE Upland Route
- Proposed CHPE Submarine Route
- Preliminary Construction Corridor
- Perennial Stream Top of Bank
- Intermittent Stream *Stream ID*
- Ditch
- Wetland Delineation Line
- Wetland **WETLAND ID**
- 100 Year Flood Zone
- 500 Year Flood Zone
- Hydrography
- Town Boundary *TOWN NAME*
- County Boundary
- Proposed HDD Location
- Proposed Pipe Bridge Location
- Roads
- Rail Line
- Contour - 2'



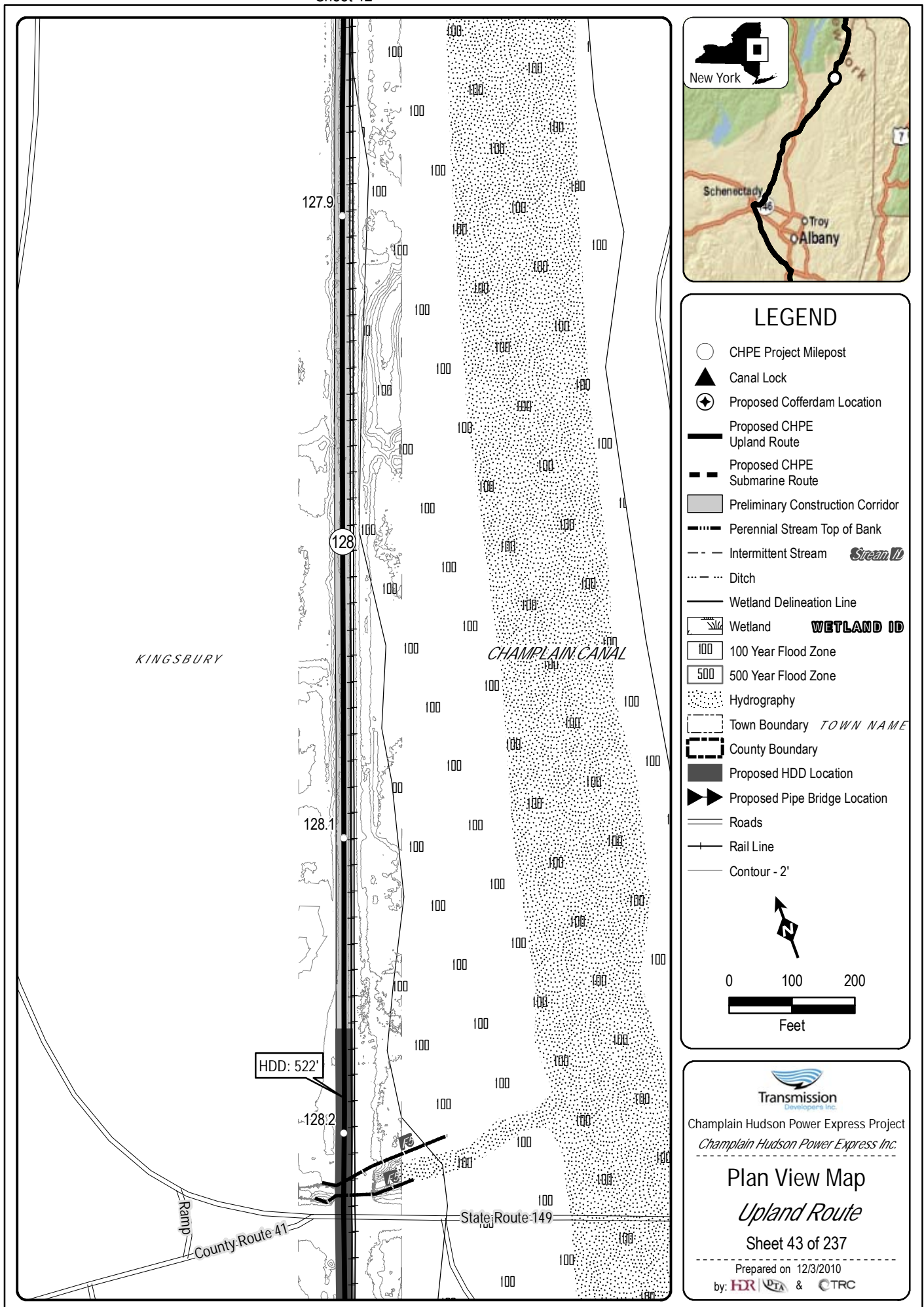
Champlain Hudson Power Express Project  
Champlain Hudson Power Express Inc.

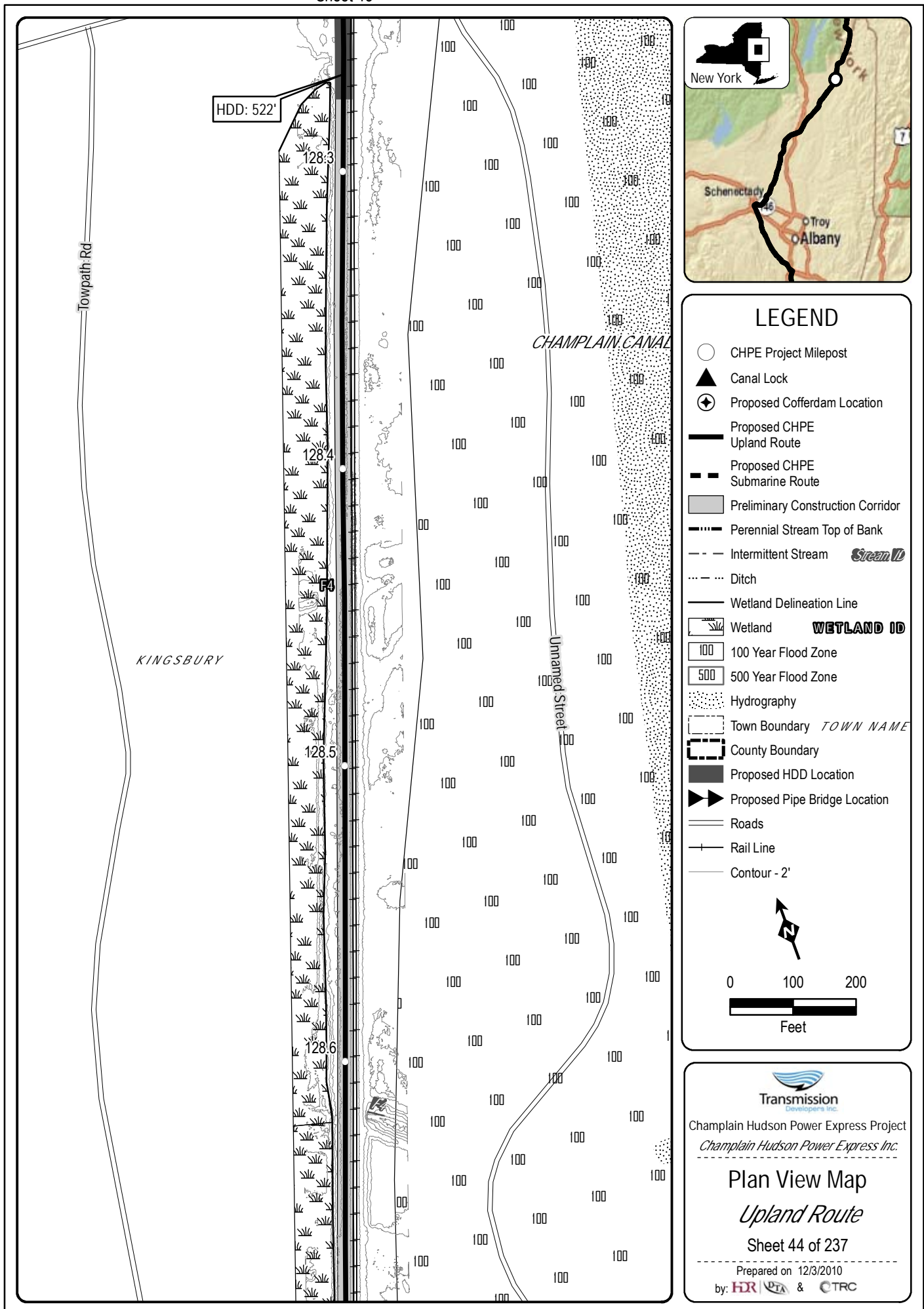
Plan View Map  
Upland Route

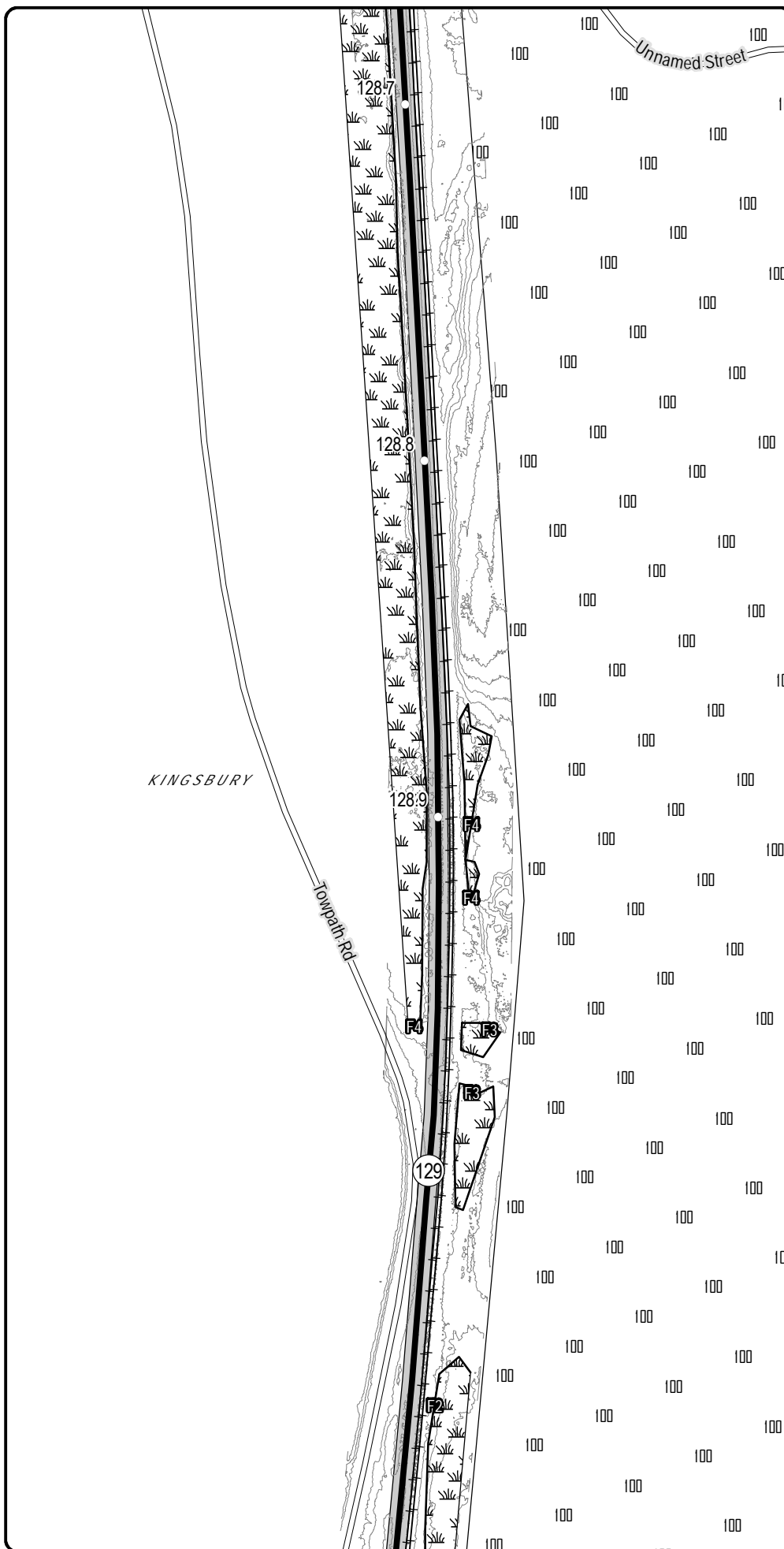
Sheet 42 of 237

Prepared on 12/3/2010

by: &

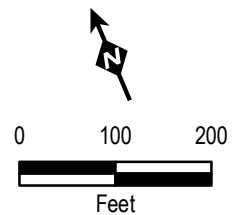






## LEGEND

- CHPE Project Milepost
- Canal Lock
- Proposed Cofferdam Location
- Proposed CHPE Upland Route
- Proposed CHPE Submarine Route
- Preliminary Construction Corridor
- Perennial Stream Top of Bank
- Intermittent Stream *Stream ID*
- Ditch
- Wetland Delineation Line
- Wetland **WETLAND ID**
- 100 Year Flood Zone
- 500 Year Flood Zone
- Hydrography
- Town Boundary *TOWN NAME*
- County Boundary
- Proposed HDD Location
- Proposed Pipe Bridge Location
- Roads
- Rail Line
- Contour - 2'



Champlain Hudson Power Express Project  
Champlain Hudson Power Express Inc.

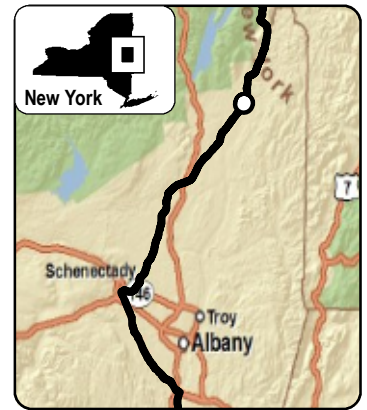
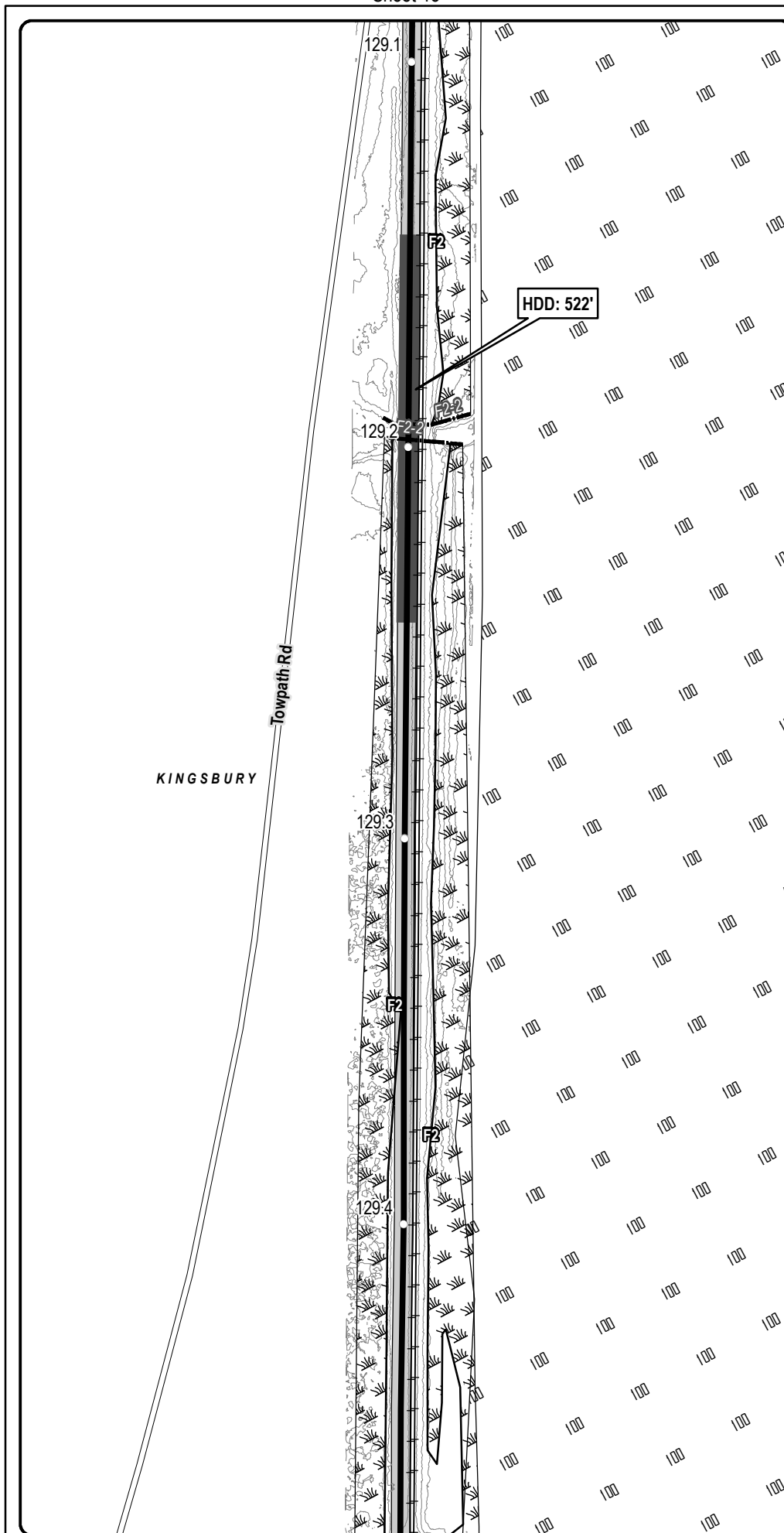
## Plan View Map Upland Route

Sheet 45 of 237

Prepared on 12/3/2010

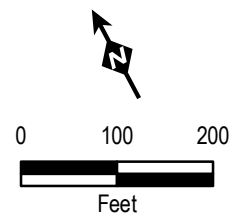
by: &





## LEGEND

- CHPE Project Milepost
- ▲ Canal Lock
- ⊕ Proposed Cofferdam Location
- Proposed CHPE Upland Route
- - - Proposed CHPE Submarine Route
- ▭ Preliminary Construction Corridor
- - - Perennial Stream Top of Bank
- - - Intermittent Stream *Stream ID*
- - - Ditch
- Wetland Delineation Line
- Wetland **WETLAND ID**
- 100 100 Year Flood Zone
- 500 500 Year Flood Zone
- Hydrography
- Town Boundary **TOWN NAME**
- County Boundary
- Proposed HDD Location
- Proposed Pipe Bridge Location
- Roads
- Rail Line
- Contour - 2'



Transmission  
Developers Inc.

Champlain Hudson Power Express Project  
Champlain Hudson Power Express Inc.

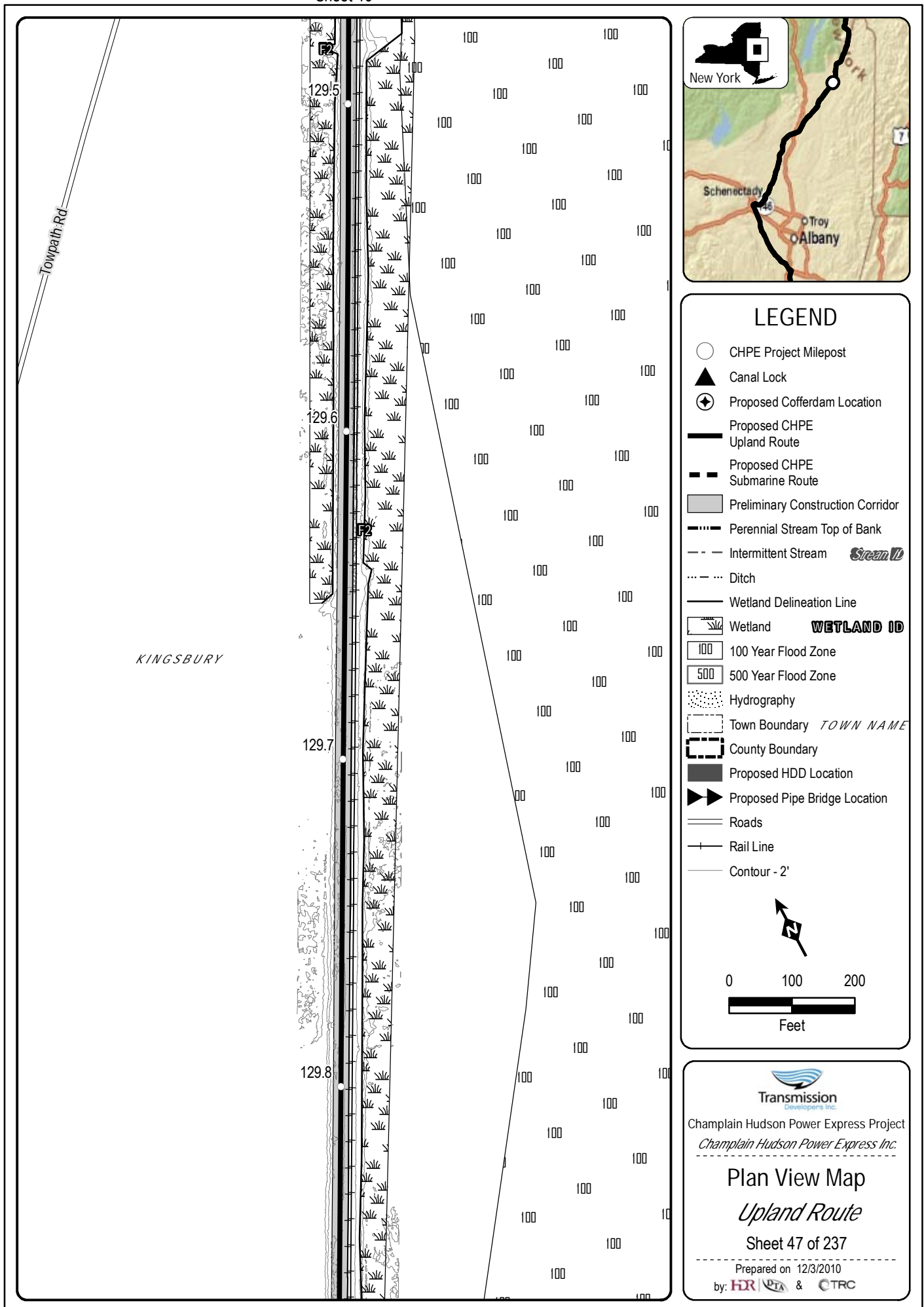
## Plan View Map

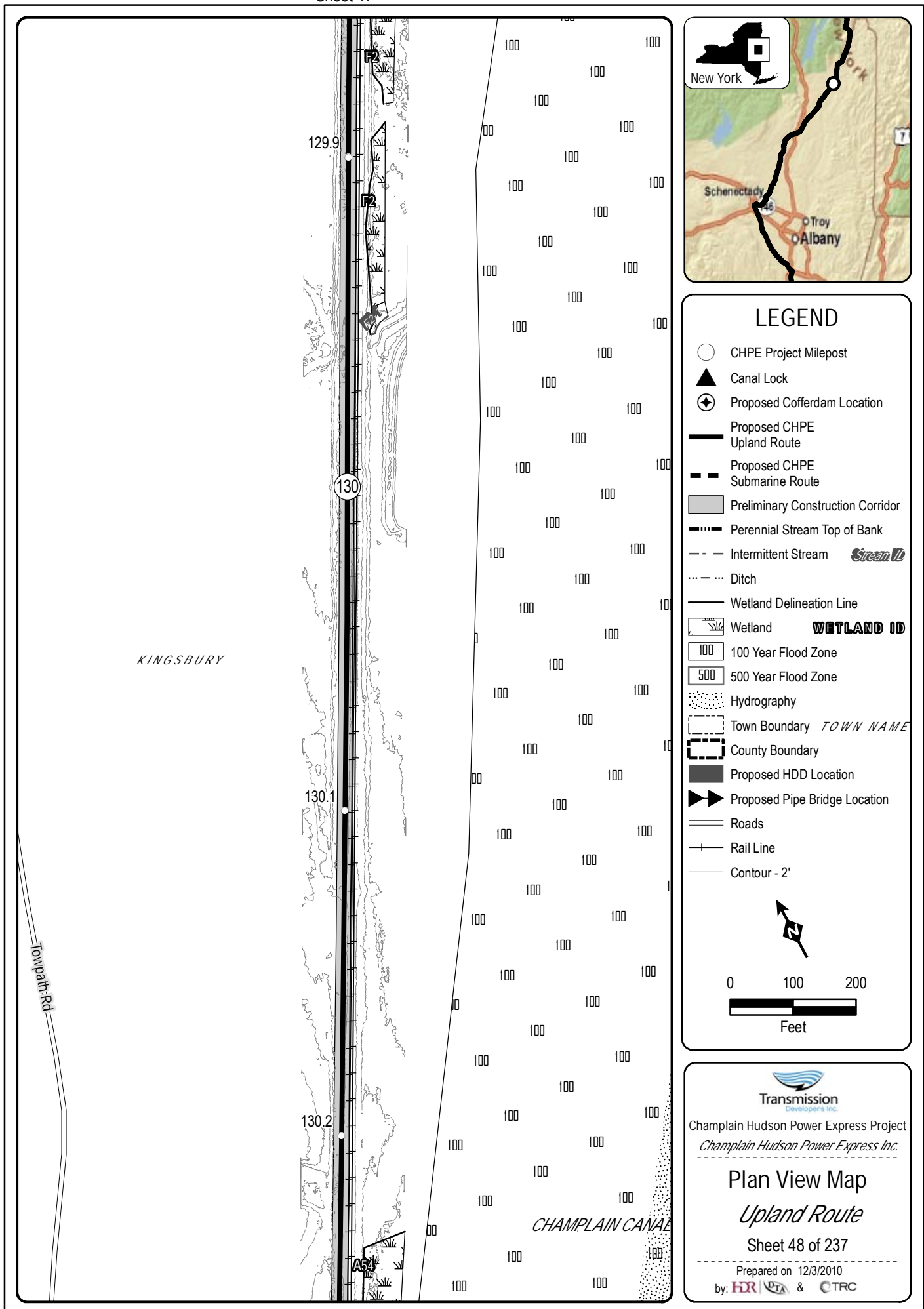
*Upland Route*

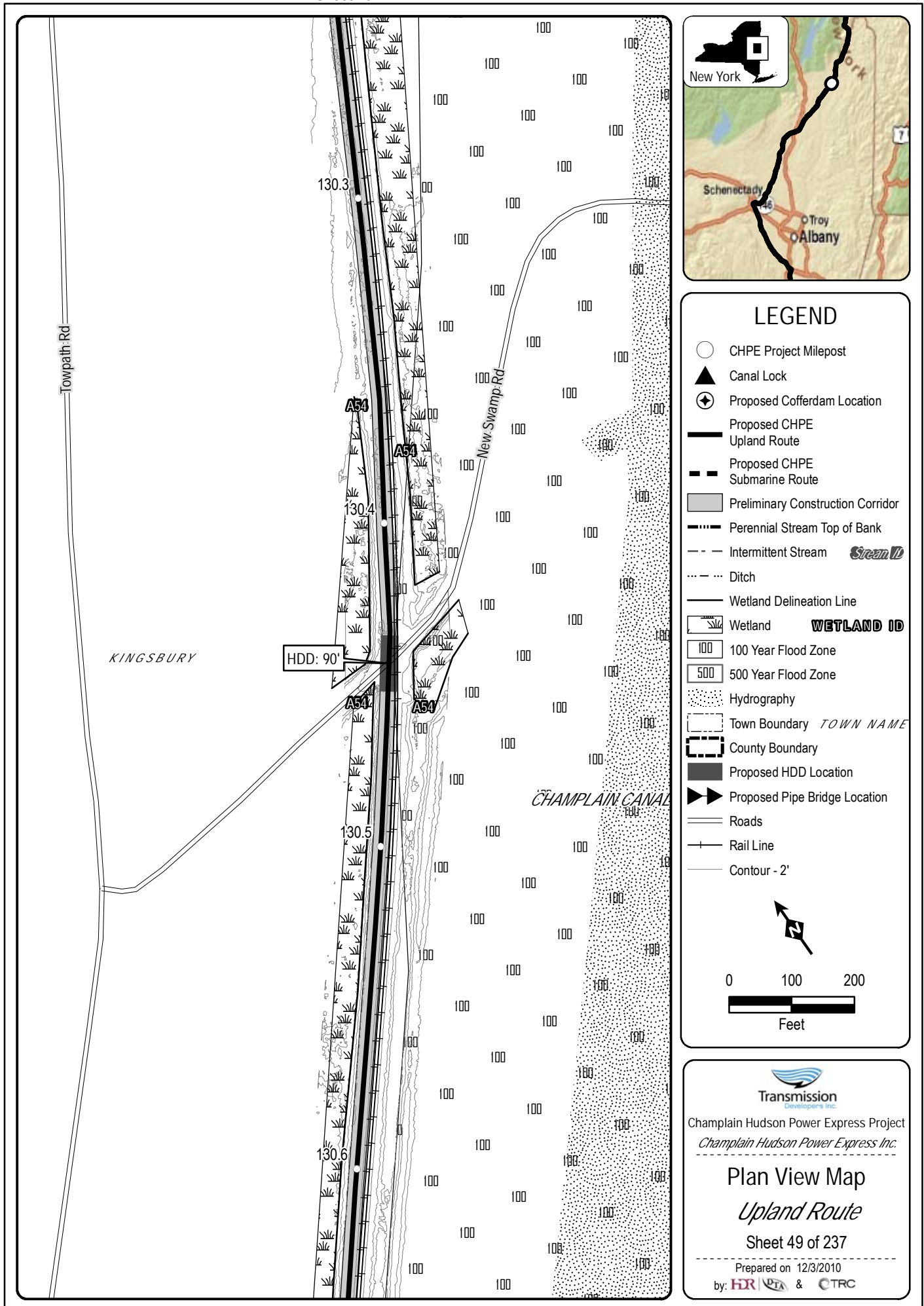
Sheet 46 of 237

Prepared on 12/6/2010

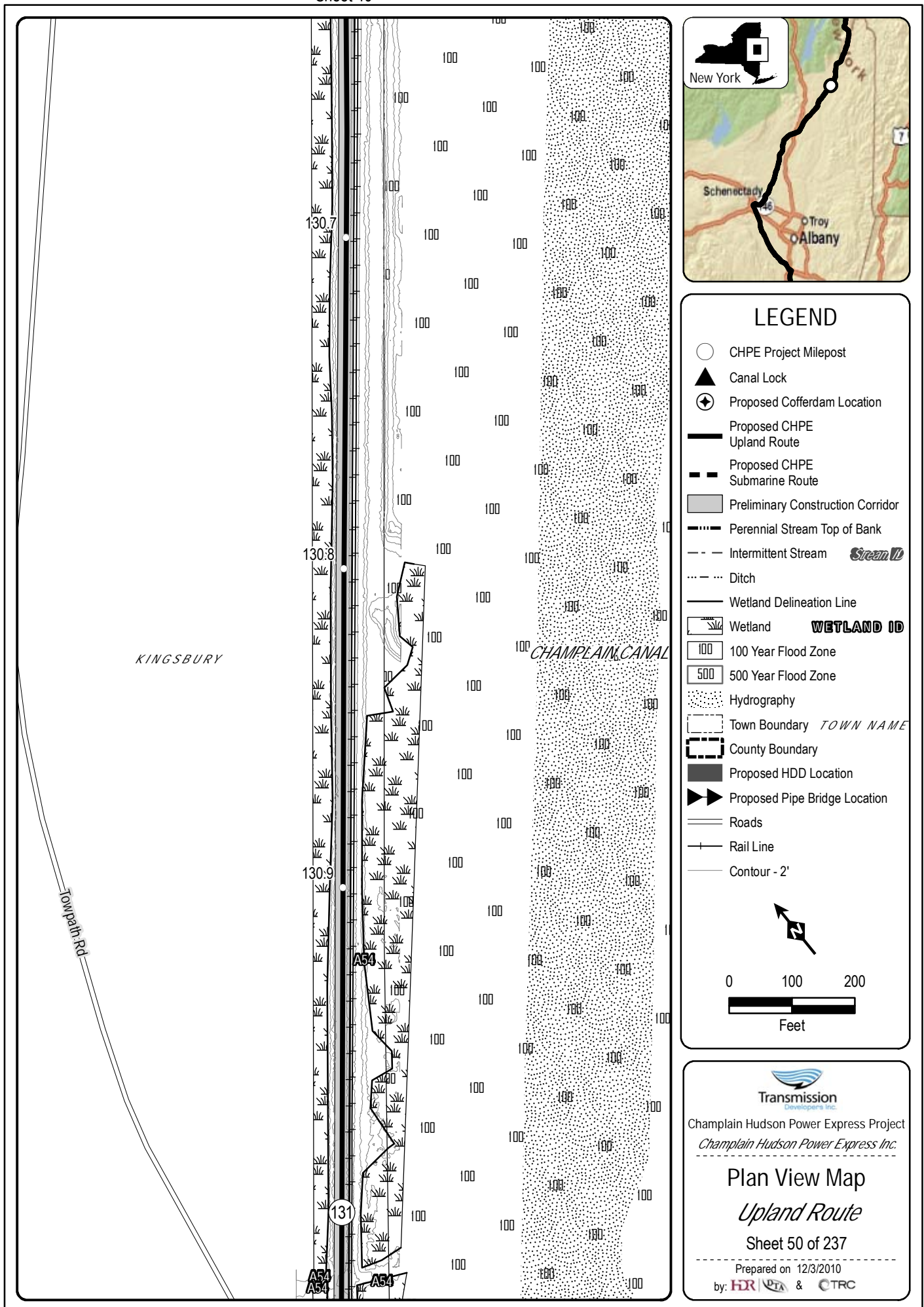
by: HDR PTA & TRC

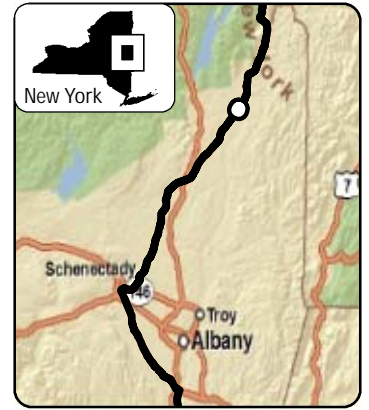
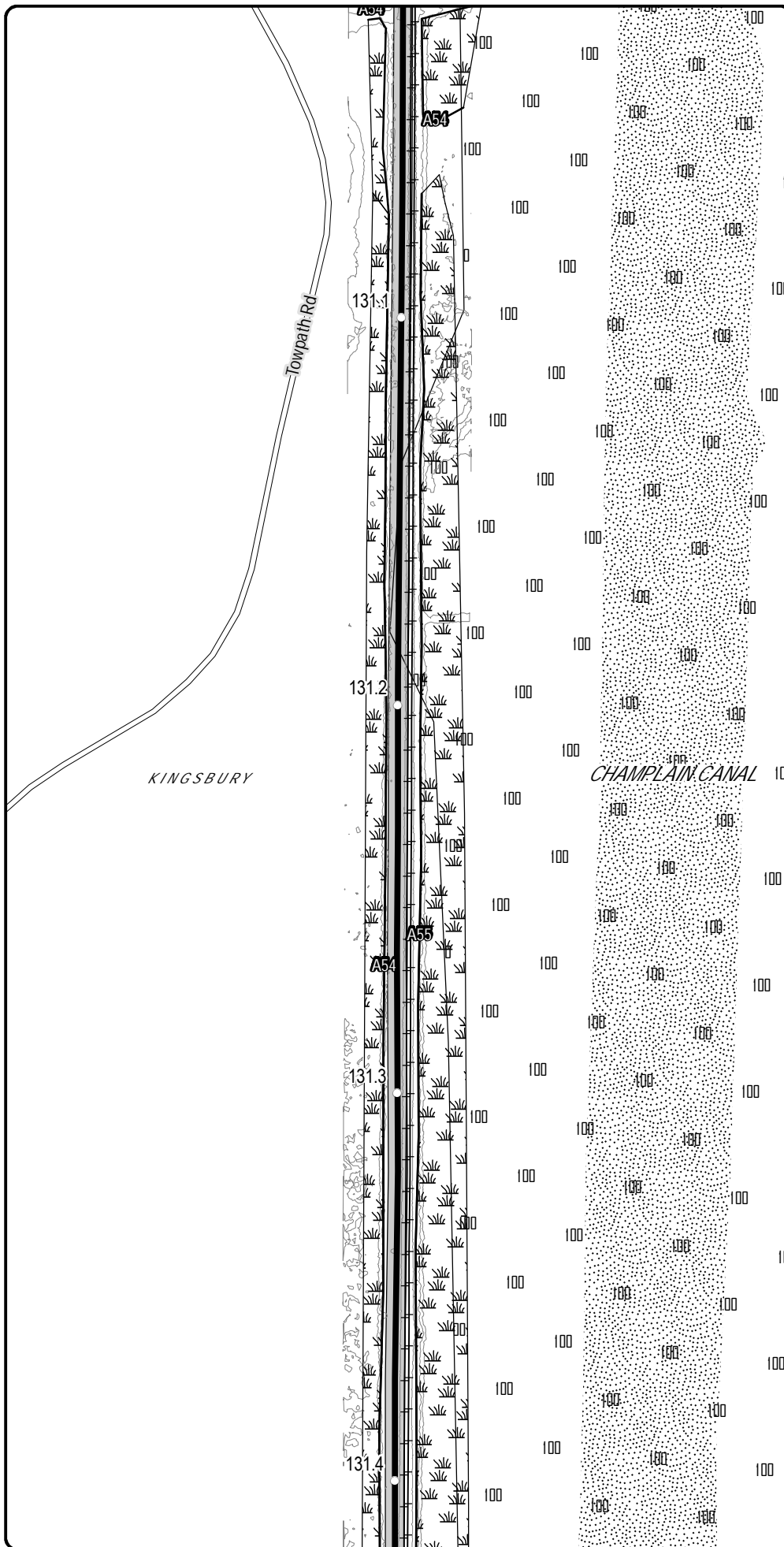












## LEGEND

- CHPE Project Milepost
- ▲ Canal Lock
- ⊕ Proposed Cofferdam Location
- Proposed CHPE Upland Route
- - - Proposed CHPE Submarine Route
- ▨ Preliminary Construction Corridor
- - - Perennial Stream Top of Bank
- - - Intermittent Stream *Stream ID*
- - - Ditch
- Wetland Delineation Line
- Wetland **WETLAND ID**
- 100 100 Year Flood Zone
- 500 500 Year Flood Zone
- Hydrography
- Town Boundary *TOWN NAME*
- County Boundary
- Proposed HDD Location
- Proposed Pipe Bridge Location
- Roads
- Rail Line
- Contour - 2'



0 100 200  
Feet



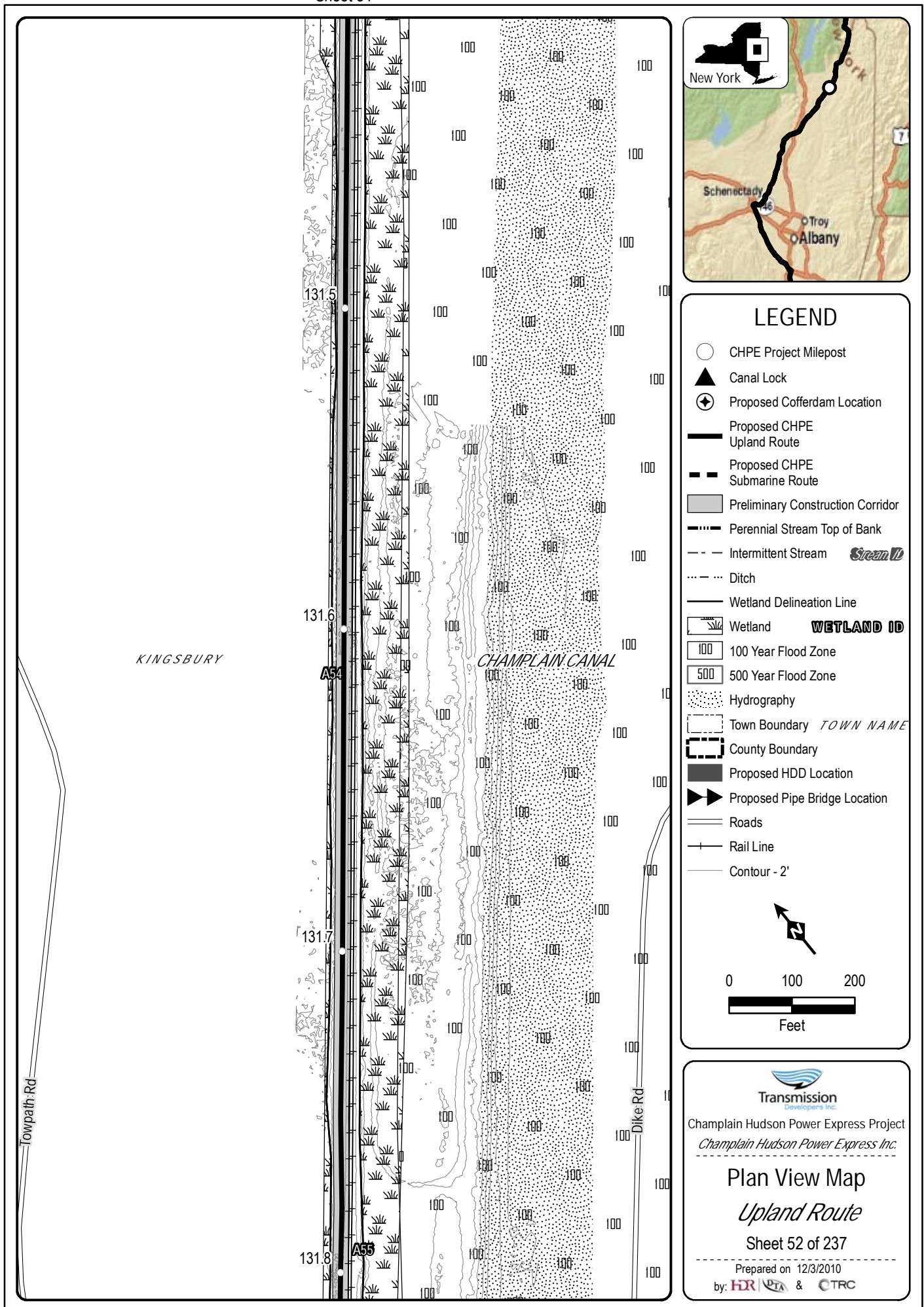
Champlain Hudson Power Express Project  
Champlain Hudson Power Express Inc.

Plan View Map  
Upland Route

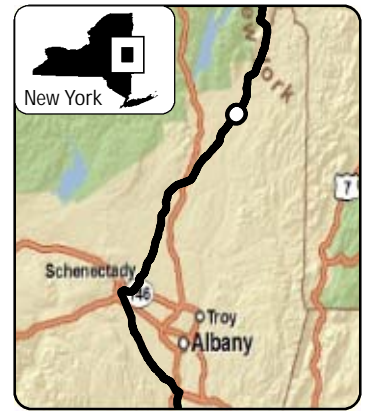
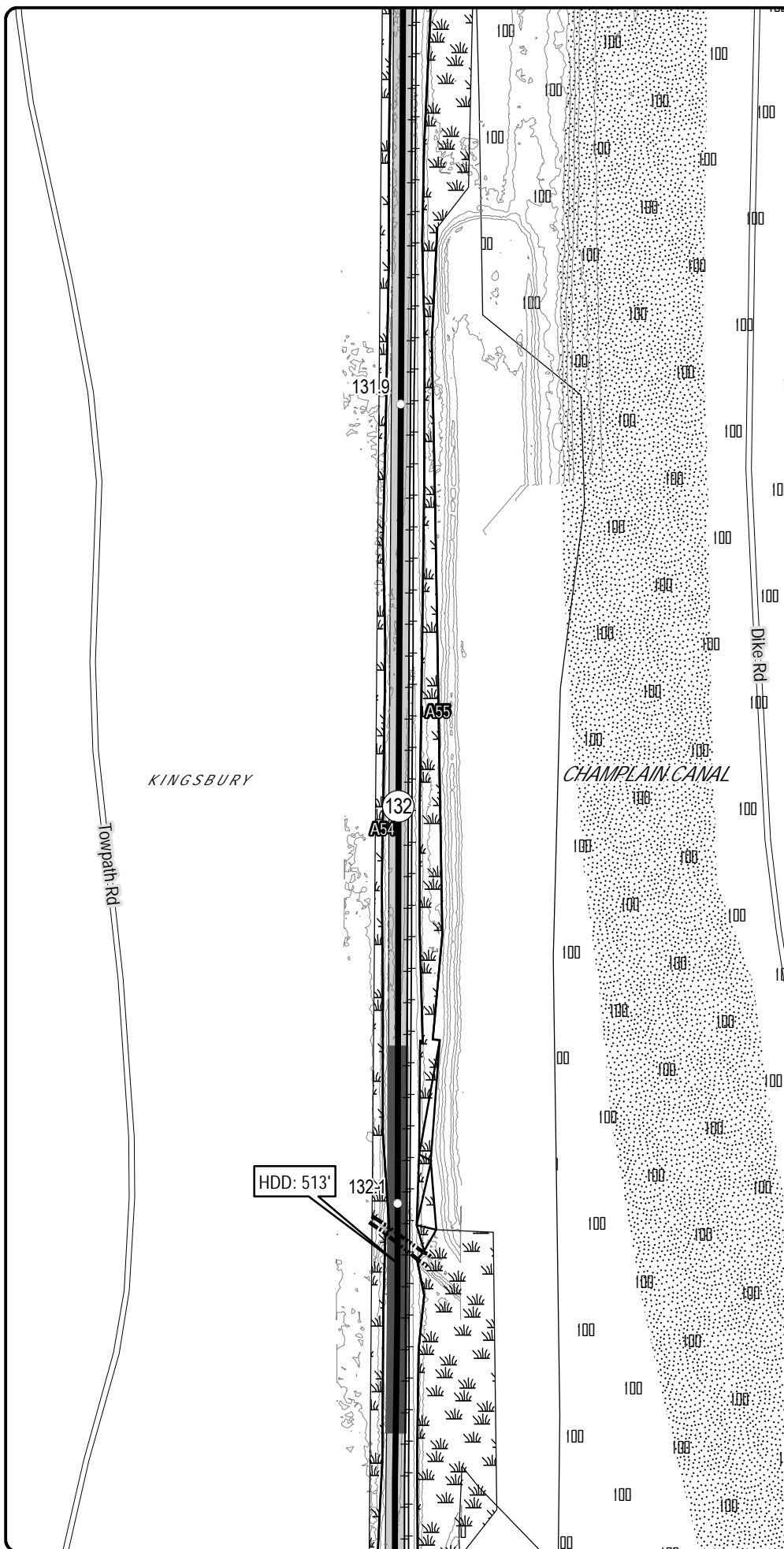
Sheet 51 of 237

Prepared on 12/3/2010

by: HRI UTA & TRC







## LEGEND

- CHPE Project Milepost
- ▲ Canal Lock
- ⊙ Proposed Cofferdam Location
- Proposed CHPE Upland Route
- - - Proposed CHPE Submarine Route
- ▨ Preliminary Construction Corridor
- - - Perennial Stream Top of Bank
- - - Intermittent Stream *Stream ID*
- - - Ditch
- Wetland Delineation Line
- Wetland **WETLAND ID**
- 100 100 Year Flood Zone
- 500 500 Year Flood Zone
- Hydrography
- Town Boundary *TOWN NAME*
- County Boundary
- Proposed HDD Location
- ▶▶ Proposed Pipe Bridge Location
- Roads
- Rail Line
- Contour - 2'



0 100 200  
Feet



Champlain Hudson Power Express Project  
Champlain Hudson Power Express Inc.

## Plan View Map

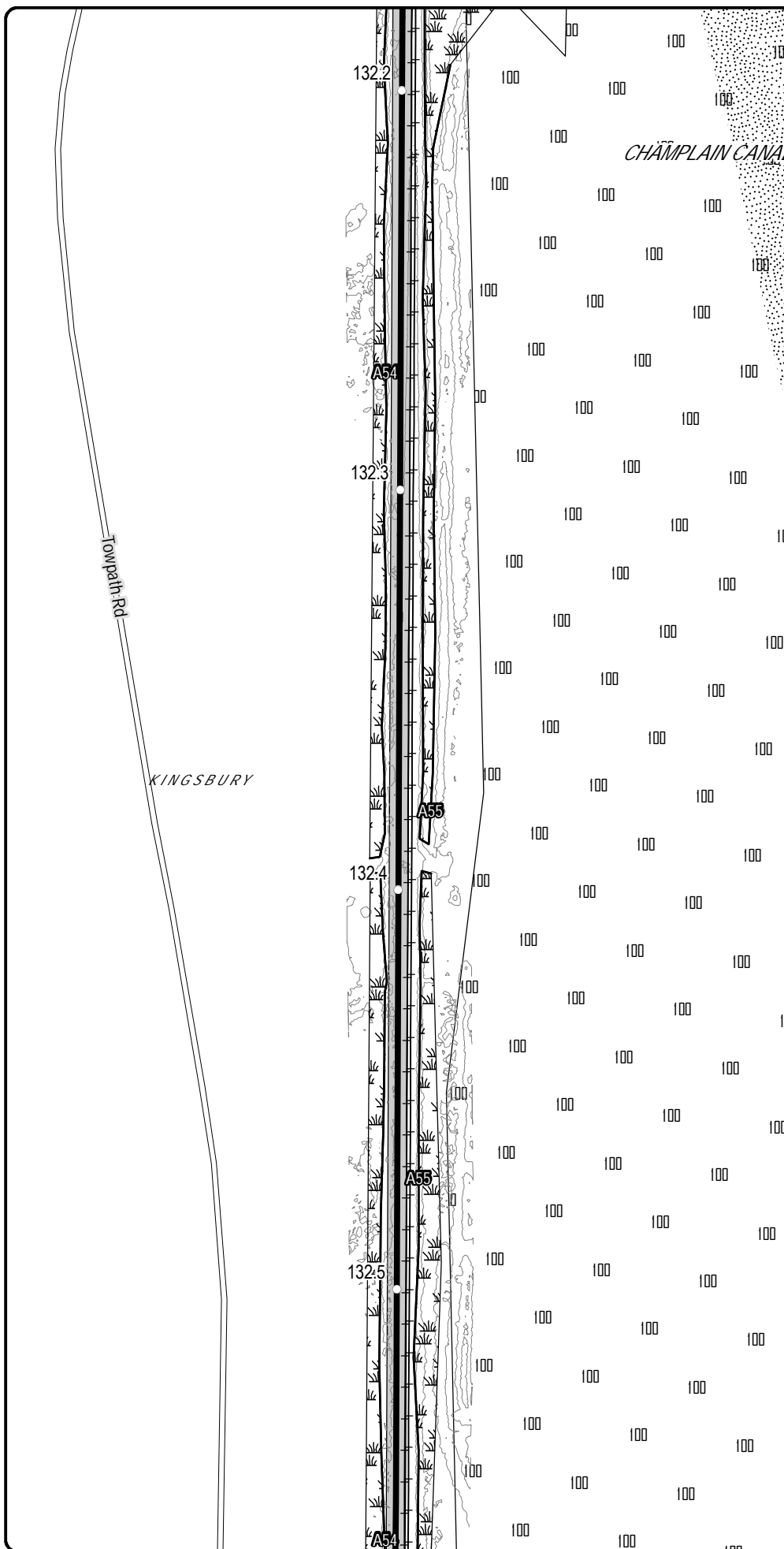
*Upland Route*

Sheet 53 of 237

Prepared on 12/3/2010

by: HRI UTA & CTRC





## LEGEND

- CHPE Project Milepost
- ▲ Canal Lock
- ⊕ Proposed Cofferdam Location
- Proposed CHPE Upland Route
- - - Proposed CHPE Submarine Route
- ▭ Preliminary Construction Corridor
- · - · - Perennial Stream Top of Bank
- - - Intermittent Stream *Stream ID*
- · - · - Ditch
- Wetland Delineation Line
- ▭ Wetland **WETLAND ID**
- 100 100 Year Flood Zone
- 500 500 Year Flood Zone
- ▭ Hydrography
- ▭ Town Boundary *TOWN NAME*
- ▭ County Boundary
- ▭ Proposed HDD Location
- ▶▶ Proposed Pipe Bridge Location
- Roads
- Rail Line
- Contour - 2'



0 100 200  
Feet



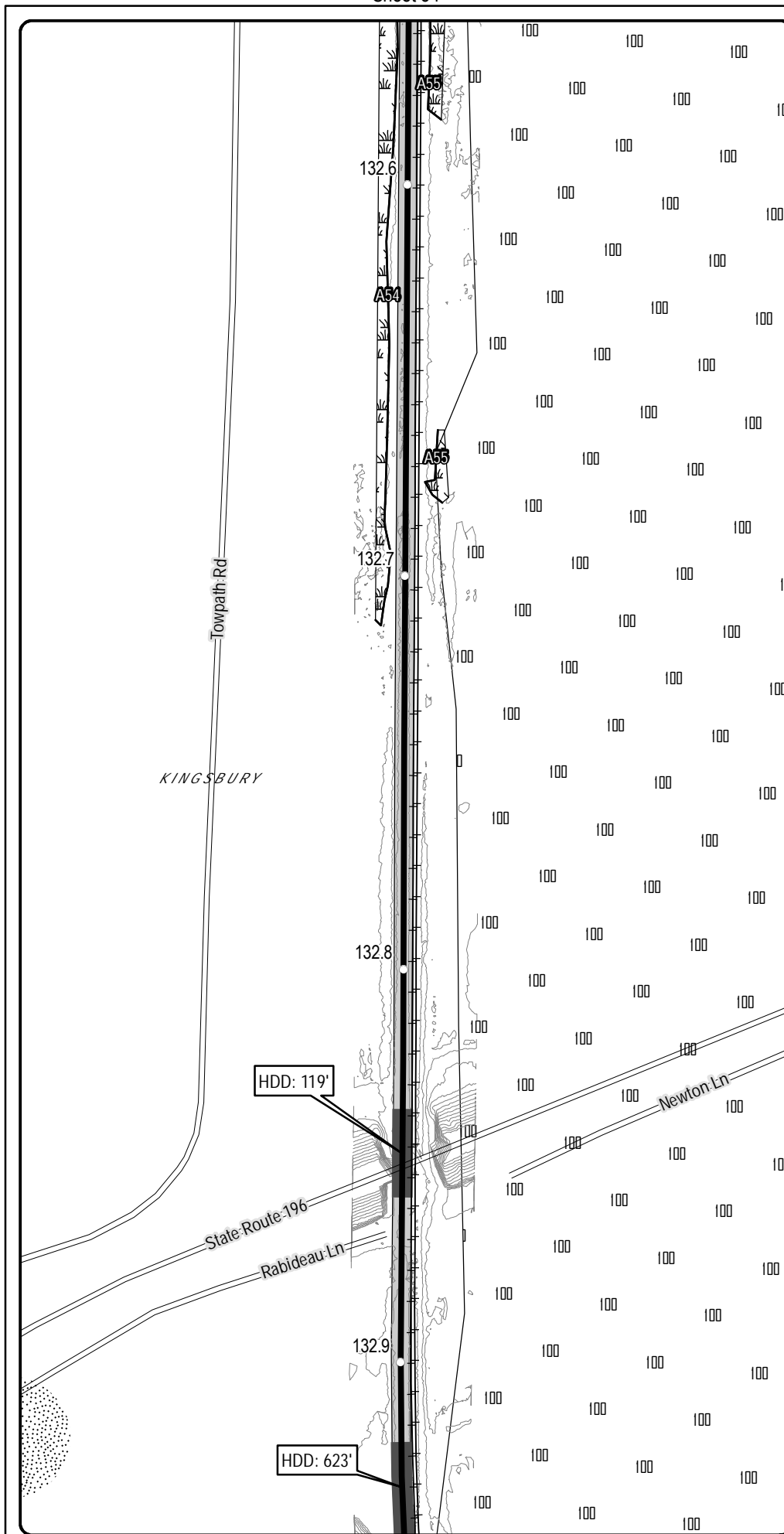
Champlain Hudson Power Express Project  
*Champlain Hudson Power Express Inc.*

Plan View Map  
*Upland Route*

Sheet 54 of 237

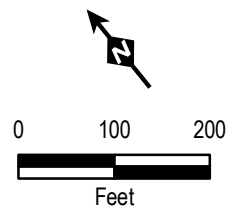
Prepared on 12/3/2010

by: HRI UTA & TRC



## LEGEND

- CHPE Project Milepost
- ▲ Canal Lock
- ⊕ Proposed Cofferdam Location
- Proposed CHPE Upland Route
- - - Proposed CHPE Submarine Route
- ▨ Preliminary Construction Corridor
- - - Perennial Stream Top of Bank
- - - Intermittent Stream *Stream ID*
- - - Ditch
- Wetland Delineation Line
- Wetland **WETLAND ID**
- 100 100 Year Flood Zone
- 500 500 Year Flood Zone
- Hydrography
- Town Boundary *TOWN NAME*
- County Boundary
- Proposed HDD Location
- Proposed Pipe Bridge Location
- Roads
- Rail Line
- Contour - 2'



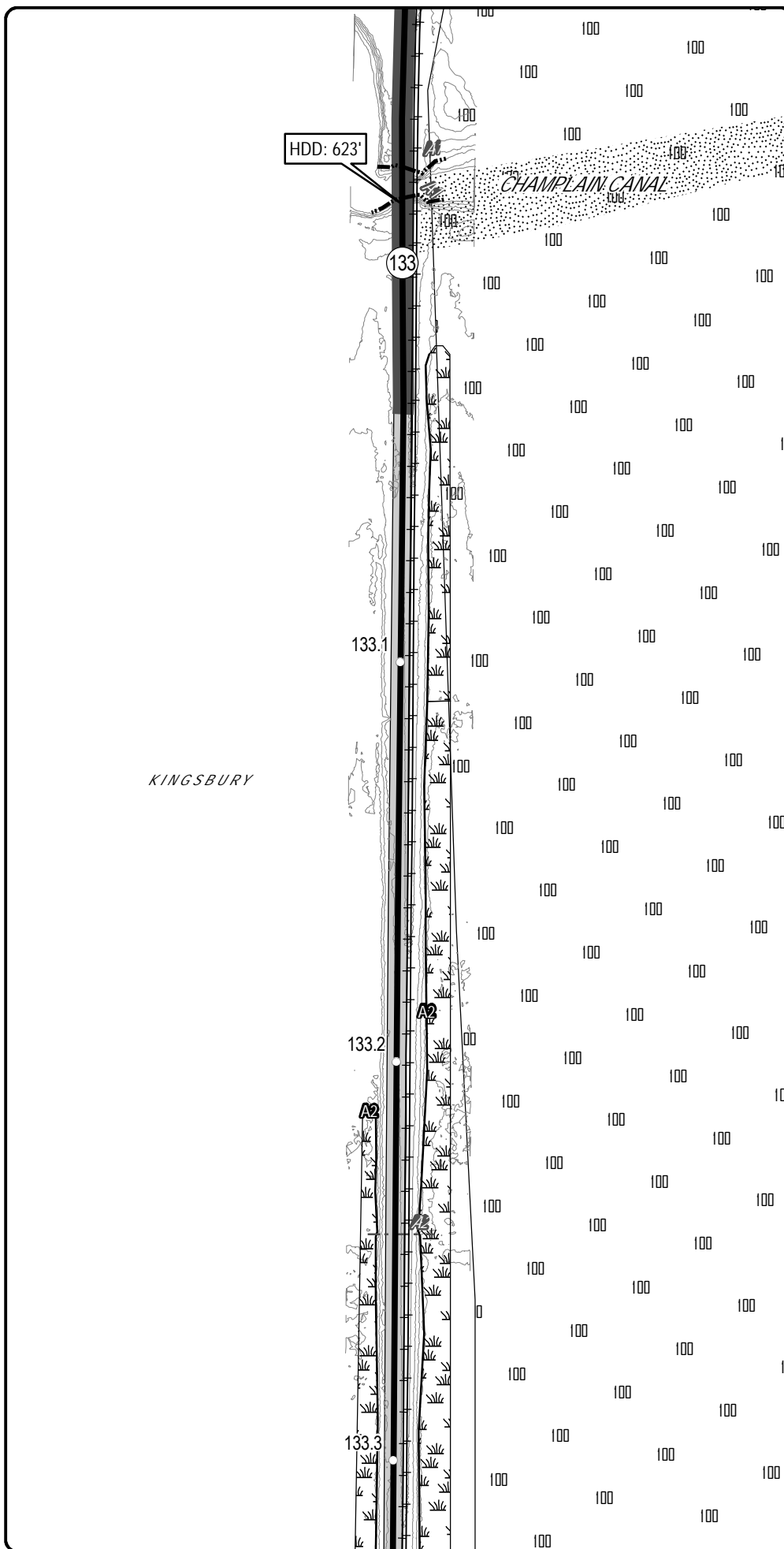
Champlain Hudson Power Express Project  
Champlain Hudson Power Express Inc.

## Plan View Map Upland Route

Sheet 55 of 237

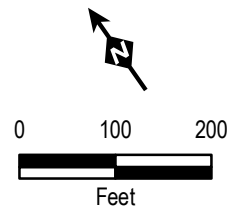
Prepared on 12/3/2010

by: HRI & TRC



## LEGEND

- CHPE Project Milepost
- ▲ Canal Lock
- ⊕ Proposed Cofferdam Location
- Proposed CHPE Upland Route
- - - Proposed CHPE Submarine Route
- ▭ Preliminary Construction Corridor
- - - Perennial Stream Top of Bank
- - - Intermittent Stream *Stream ID*
- - - Ditch
- Wetland Delineation Line
- ▨ Wetland **WETLAND ID**
- 100 100 Year Flood Zone
- 500 500 Year Flood Zone
- ▨ Hydrography
- - - Town Boundary *TOWN NAME*
- ▭ County Boundary
- ▭ Proposed HDD Location
- ➡ Proposed Pipe Bridge Location
- Roads
- Rail Line
- Contour - 2'



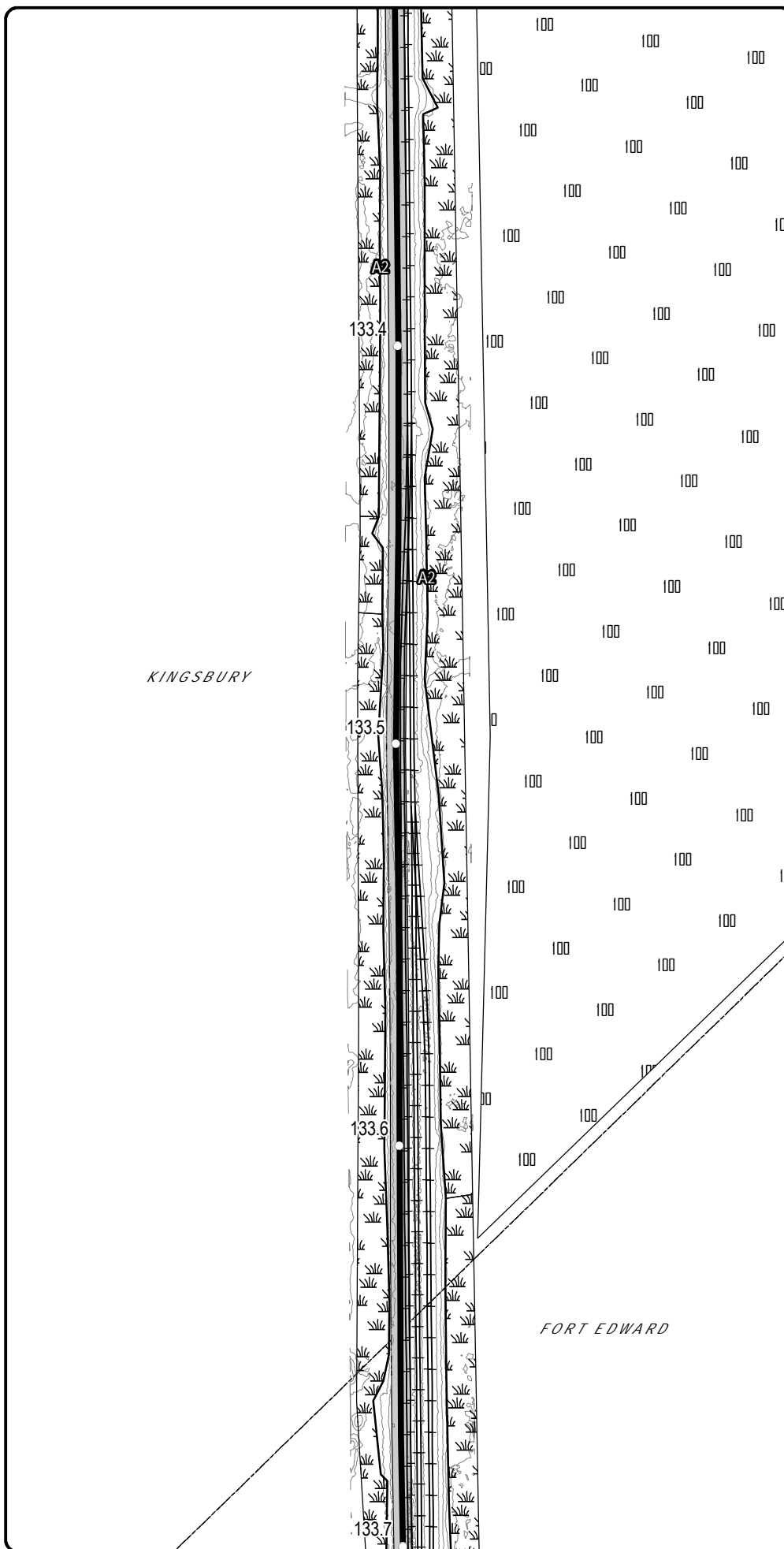
Champlain Hudson Power Express Project  
Champlain Hudson Power Express Inc.

## Plan View Map Upland Route

Sheet 56 of 237

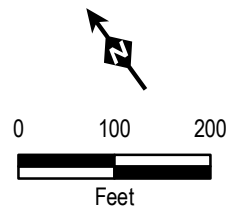
Prepared on 12/3/2010

by: HRI UTA & CTRC



## LEGEND

- CHPE Project Milepost
- Canal Lock
- Proposed Cofferdam Location
- Proposed CHPE Upland Route
- Proposed CHPE Submarine Route
- Preliminary Construction Corridor
- Perennial Stream Top of Bank
- Intermittent Stream *Stream ID*
- Ditch
- Wetland Delineation Line
- Wetland **WETLAND ID**
- 100 Year Flood Zone
- 500 Year Flood Zone
- Hydrography
- Town Boundary *TOWN NAME*
- County Boundary
- Proposed HDD Location
- Proposed Pipe Bridge Location
- Roads
- Rail Line
- Contour - 2'



Champlain Hudson Power Express Project  
Champlain Hudson Power Express Inc.

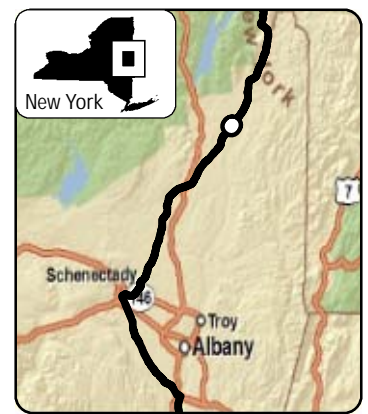
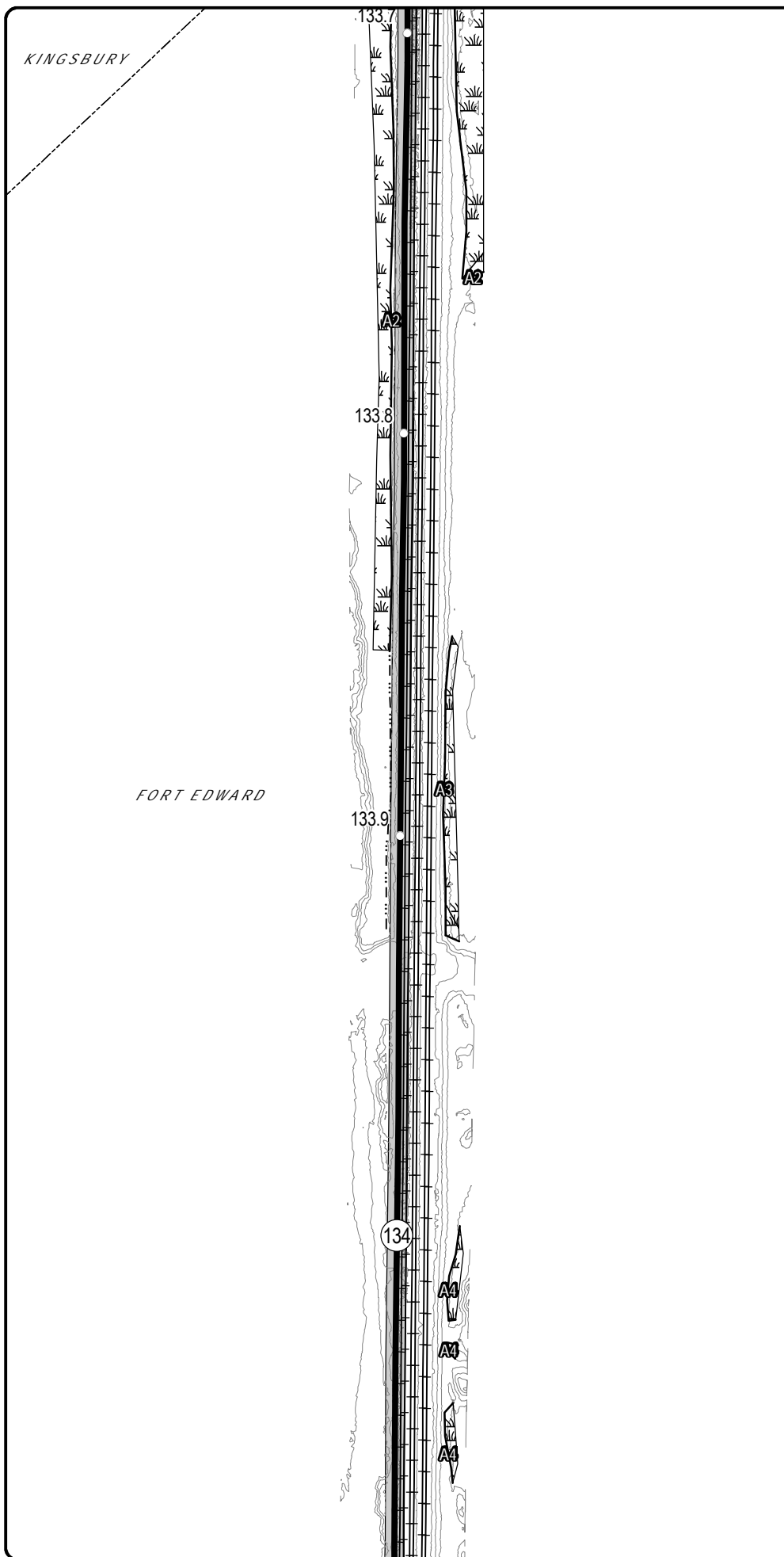
## Plan View Map Upland Route

Sheet 57 of 237

Prepared on 12/3/2010

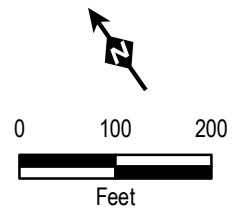
by: &





## LEGEND

- CHPE Project Milepost
- ▲ Canal Lock
- ⊕ Proposed Cofferdam Location
- Proposed CHPE Upland Route
- - - Proposed CHPE Submarine Route
- ▨ Preliminary Construction Corridor
- Perennial Stream Top of Bank
- - - Intermittent Stream *Stream ID*
- ... Ditch
- Wetland Delineation Line
- Wetland **WETLAND ID**
- 100 100 Year Flood Zone
- 500 500 Year Flood Zone
- Hydrography
- Town Boundary *TOWN NAME*
- County Boundary
- Proposed HDD Location
- Proposed Pipe Bridge Location
- Roads
- Rail Line
- Contour - 2'



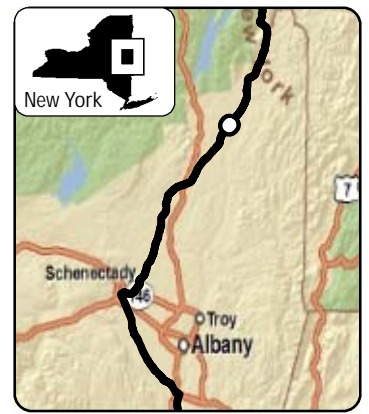
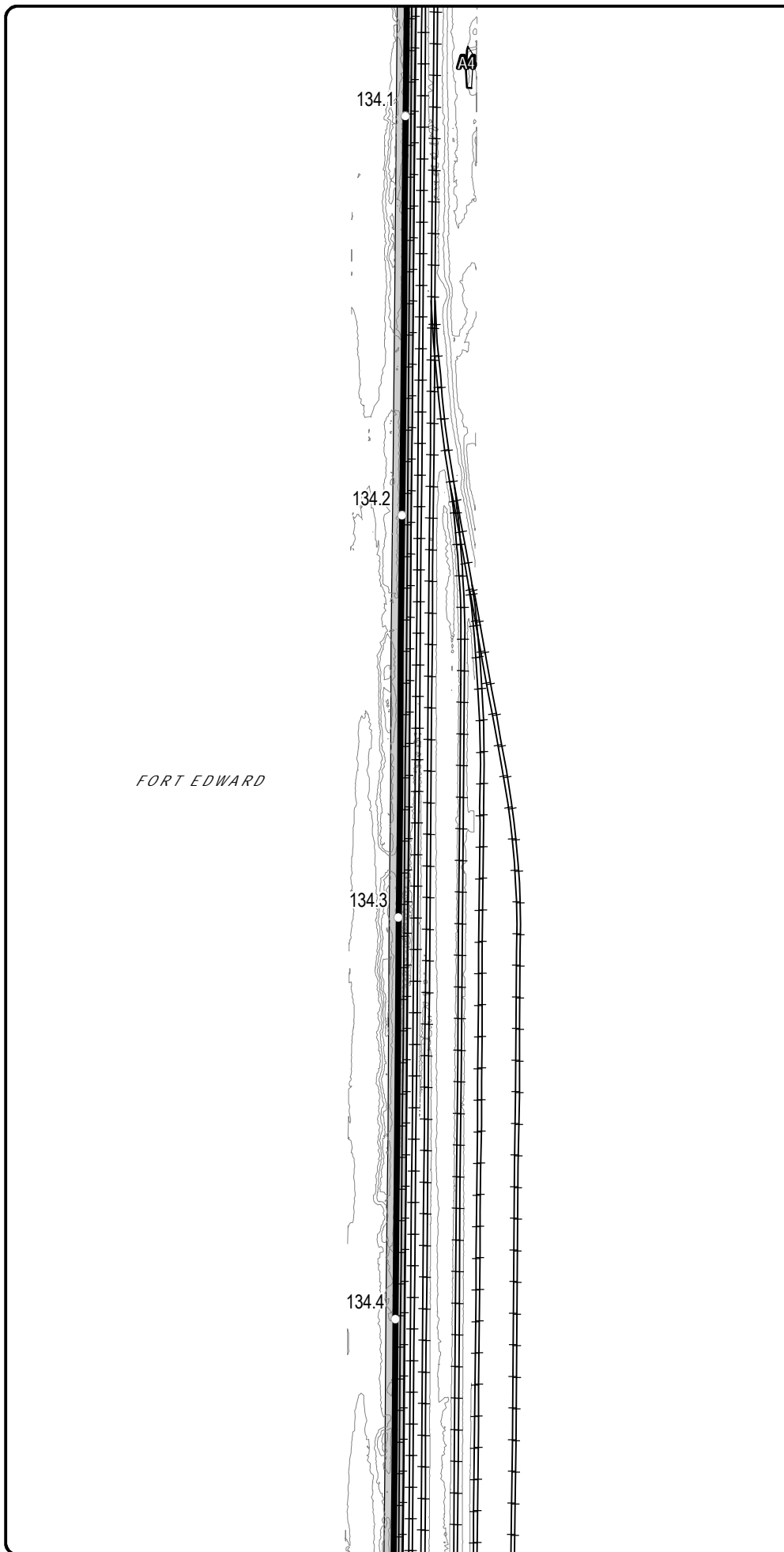
Champlain Hudson Power Express Project  
Champlain Hudson Power Express Inc.

## Plan View Map Upland Route

Sheet 58 of 237

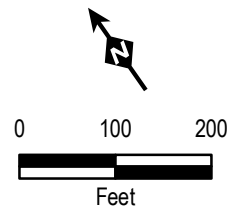
Prepared on 12/3/2010

by: HRI & TRC



## LEGEND

- CHPE Project Milepost
- ▲ Canal Lock
- ⊕ Proposed Cofferdam Location
- Proposed CHPE Upland Route
- - - Proposed CHPE Submarine Route
- ▭ Preliminary Construction Corridor
- · - · Perennial Stream Top of Bank
- - - Intermittent Stream *Stream ID*
- · - · Ditch
- Wetland Delineation Line
- ▭ Wetland **WETLAND ID**
- 100 100 Year Flood Zone
- 500 500 Year Flood Zone
- ▭ Hydrography
- ▭ Town Boundary *TOWN NAME*
- ▭ County Boundary
- ▭ Proposed HDD Location
- ▶▶ Proposed Pipe Bridge Location
- Roads
- Rail Line
- Contour - 2'



Champlain Hudson Power Express Project  
*Champlain Hudson Power Express Inc.*

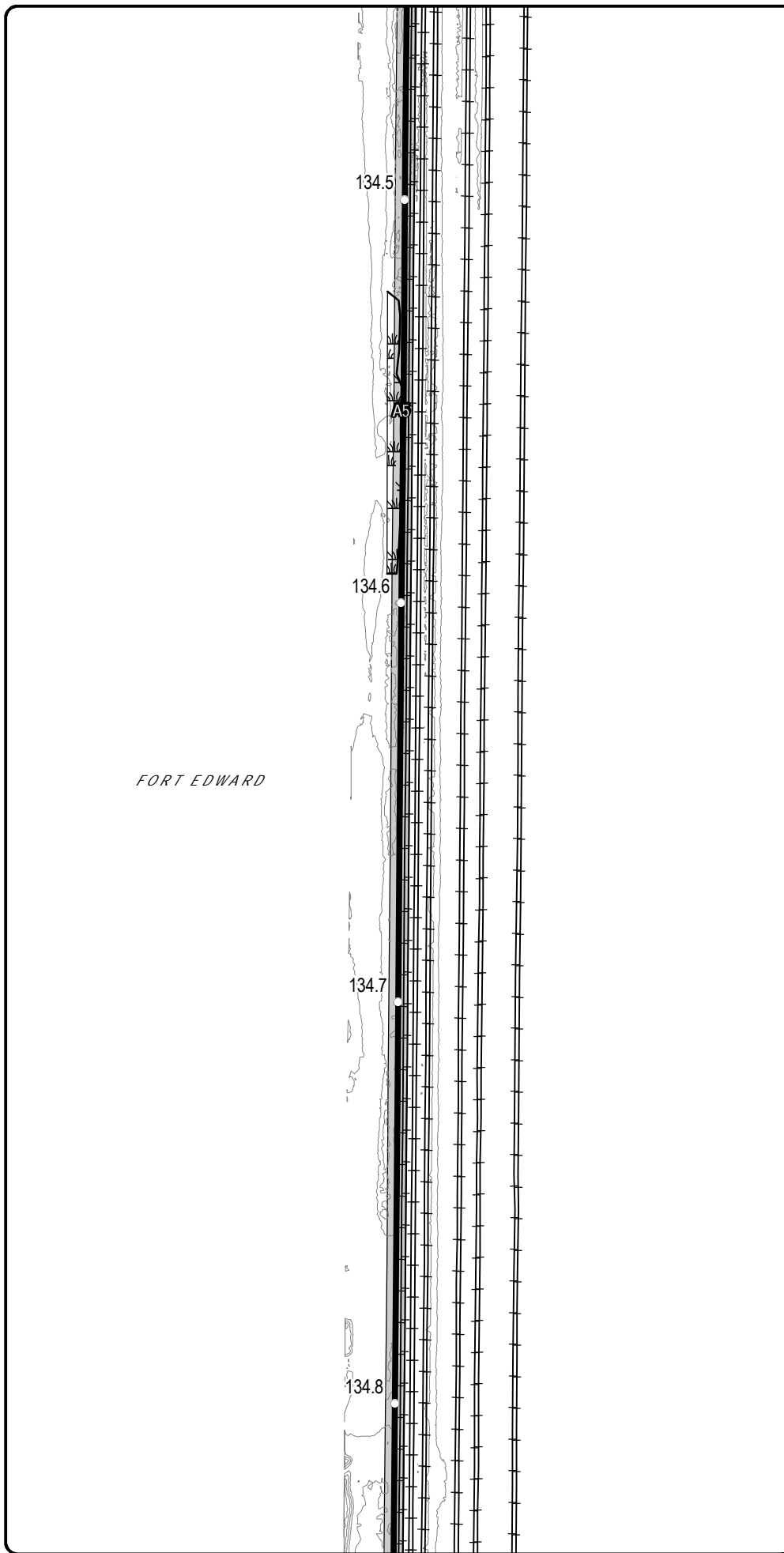
## Plan View Map

*Upland Route*

Sheet 59 of 237

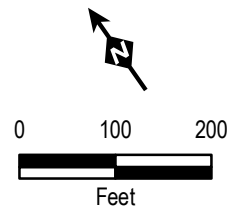
Prepared on 12/3/2010

by: **HRI** **PTA** & **TRC**



## LEGEND

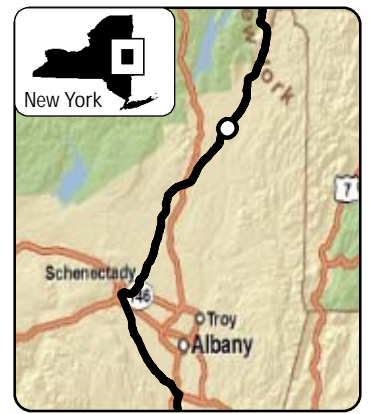
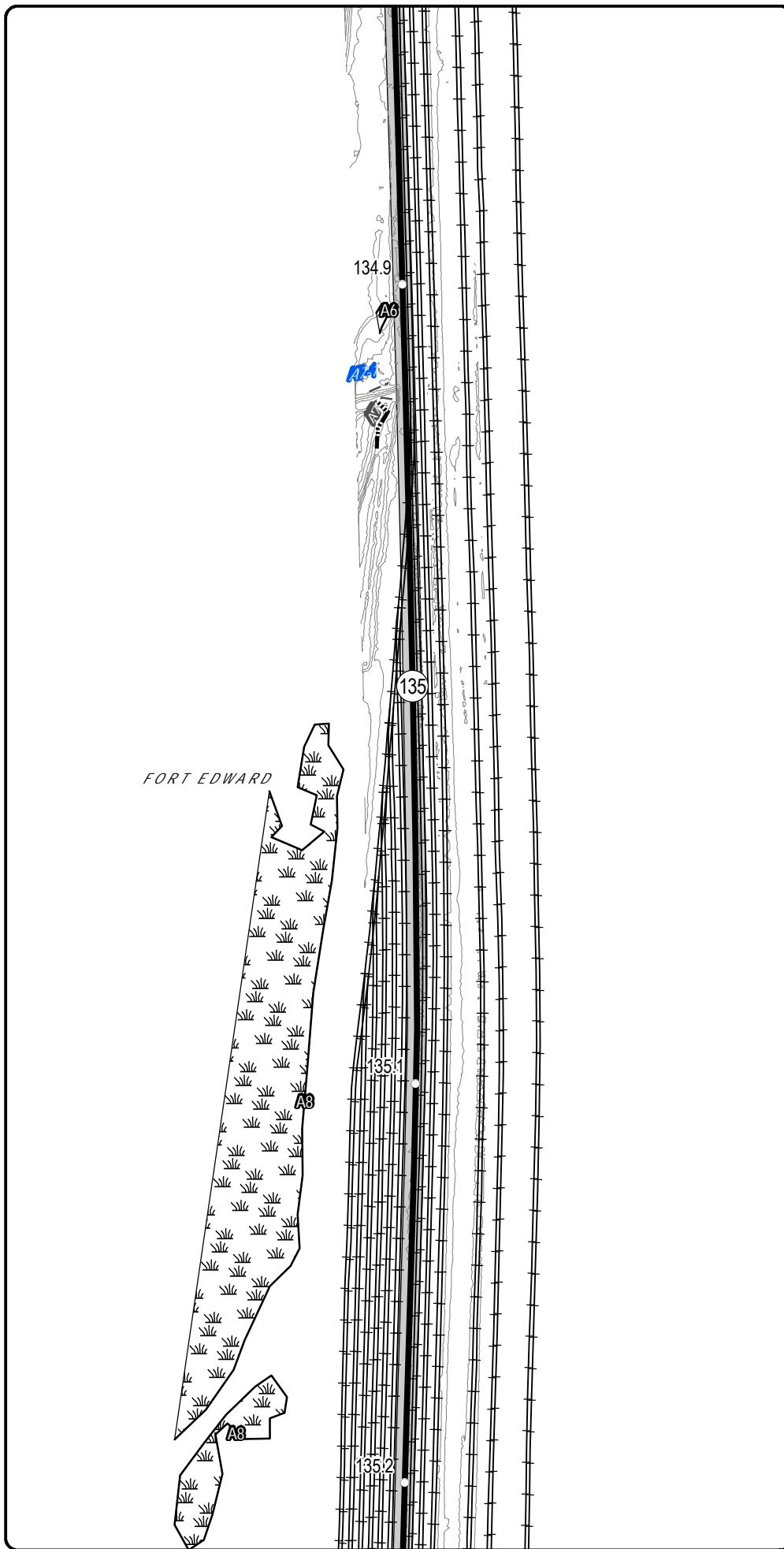
- CHPE Project Milepost
- Canal Lock
- Proposed Cofferdam Location
- Proposed CHPE Upland Route
- Proposed CHPE Submarine Route
- Preliminary Construction Corridor
- Perennial Stream Top of Bank
- Intermittent Stream *Stream ID*
- Ditch
- Wetland Delineation Line
- Wetland **WETLAND ID**
- 100 Year Flood Zone
- 500 Year Flood Zone
- Hydrography
- Town Boundary *TOWN NAME*
- County Boundary
- Proposed HDD Location
- Proposed Pipe Bridge Location
- Roads
- Rail Line
- Contour - 2'



Champlain Hudson Power Express Project  
*Champlain Hudson Power Express Inc.*

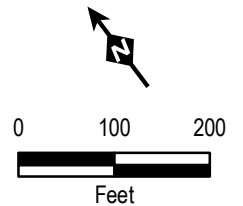
**Plan View Map**  
*Upland Route*  
 Sheet 60 of 237

Prepared on 12/3/2010  
 by: &



## LEGEND

- CHPE Project Milepost
- ▲ Canal Lock
- ⊕ Proposed Cofferdam Location
- Proposed CHPE Upland Route
- - - Proposed CHPE Submarine Route
- ▨ Preliminary Construction Corridor
- · - · Perennial Stream Top of Bank
- - - Intermittent Stream *Stream ID*
- · - · Ditch
- Wetland Delineation Line
- Wetland **WETLAND ID**
- 100 100 Year Flood Zone
- 500 500 Year Flood Zone
- Hydrography
- Town Boundary *TOWN NAME*
- County Boundary
- Proposed HDD Location
- Proposed Pipe Bridge Location
- Roads
- Rail Line
- Contour - 2'



Champlain Hudson Power Express Project  
Champlain Hudson Power Express Inc.

## Plan View Map

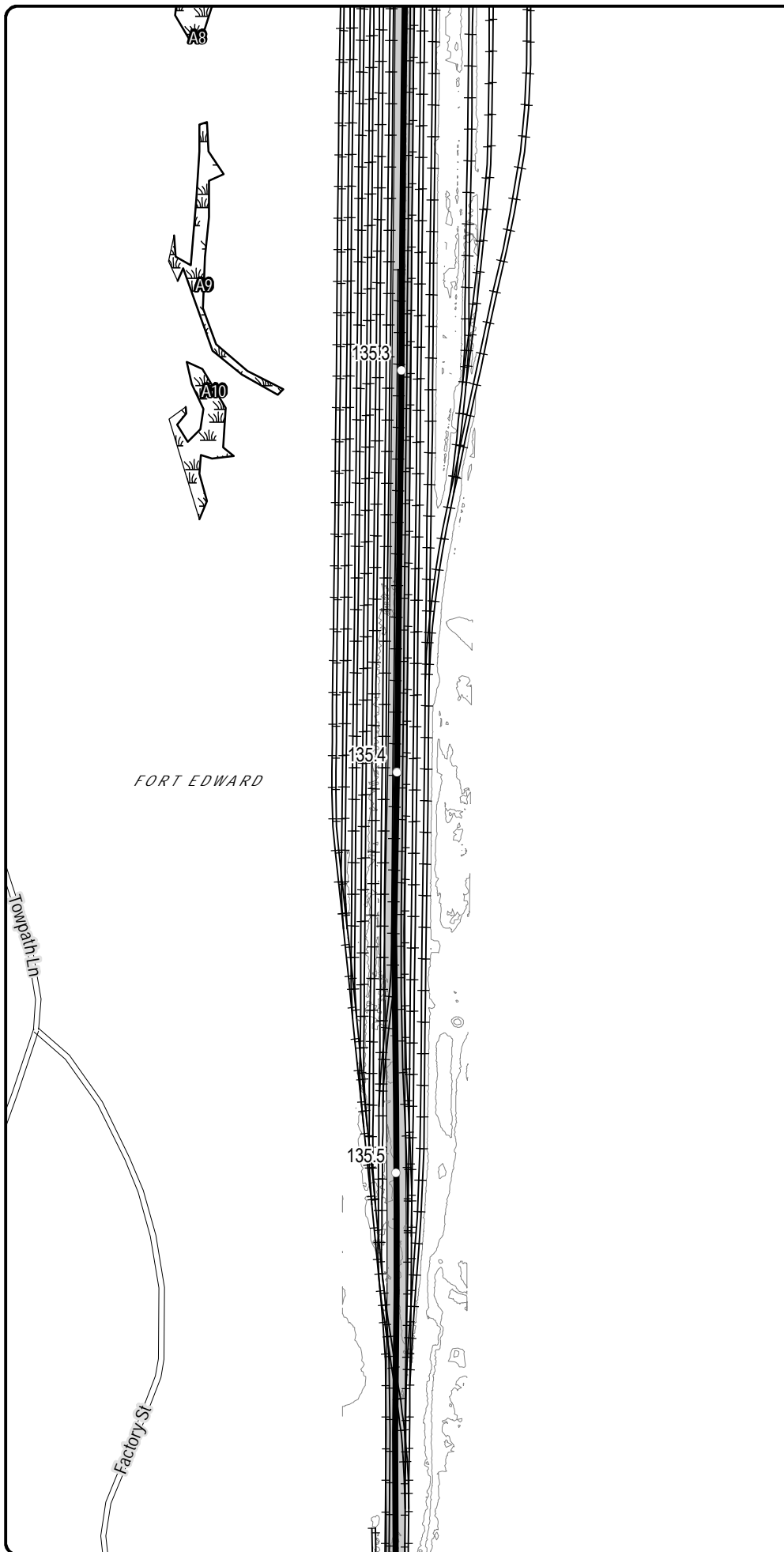
*Upland Route*

Sheet 61 of 237

Prepared on 12/3/2010

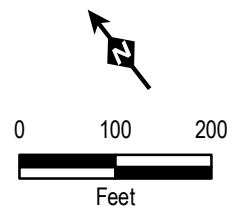
by: HRI UPA & CTRC





## LEGEND

- CHPE Project Milepost
- ▲ Canal Lock
- ⊕ Proposed Cofferdam Location
- Proposed CHPE Upland Route
- - - Proposed CHPE Submarine Route
- ▨ Preliminary Construction Corridor
- - - Perennial Stream Top of Bank
- - - Intermittent Stream *Stream ID*
- - - Ditch
- Wetland Delineation Line
- Wetland **WETLAND ID**
- 100 100 Year Flood Zone
- 500 500 Year Flood Zone
- Hydrography
- Town Boundary *TOWN NAME*
- County Boundary
- Proposed HDD Location
- Proposed Pipe Bridge Location
- Roads
- Rail Line
- Contour - 2'



Champlain Hudson Power Express Project  
Champlain Hudson Power Express Inc.

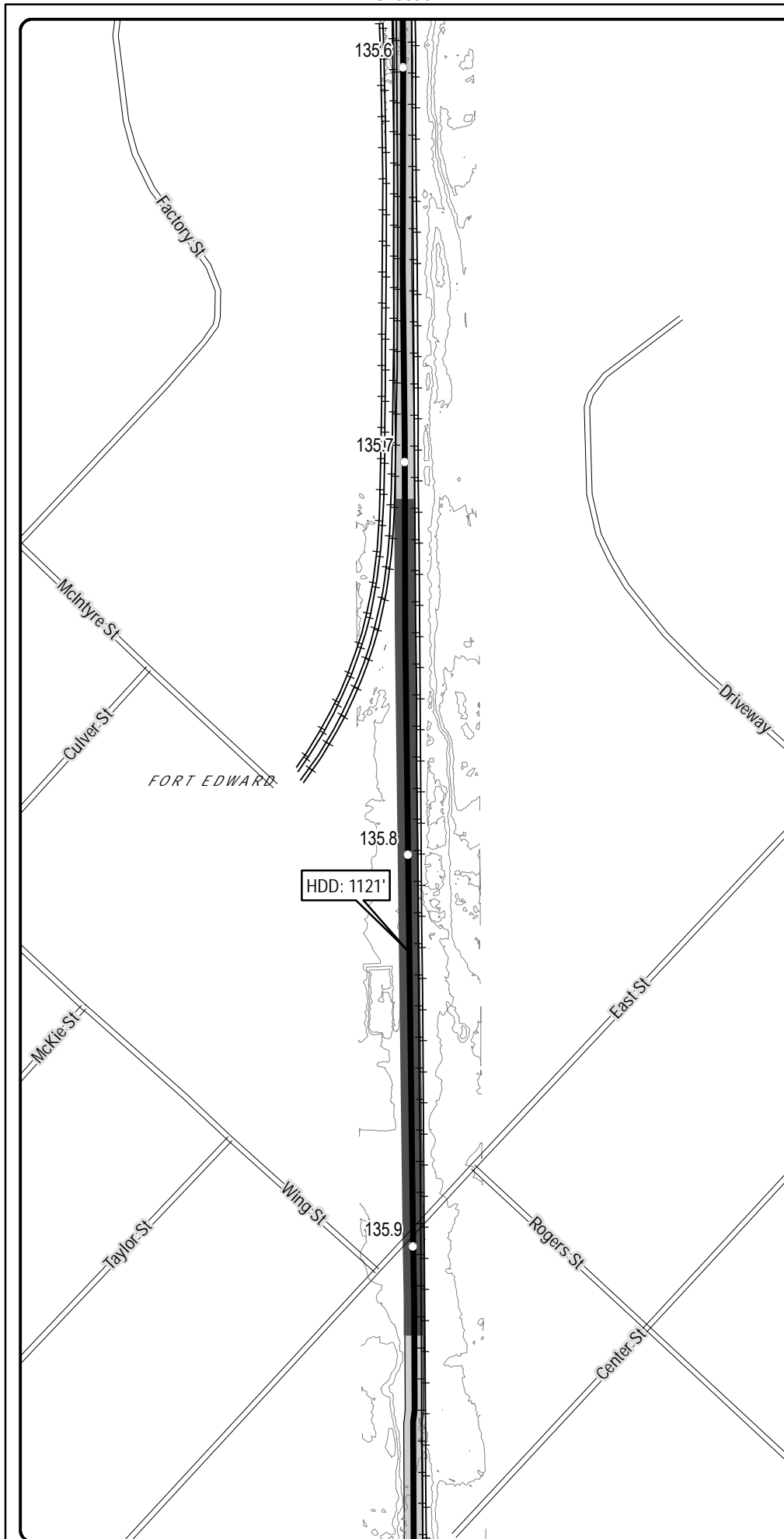
## Plan View Map

*Upland Route*

Sheet 62 of 237

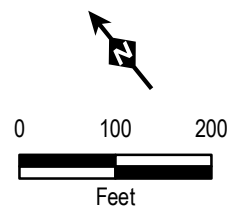
Prepared on 12/3/2010

by: HRI & CTRC



## LEGEND

- CHPE Project Milepost
- ▲ Canal Lock
- ⊕ Proposed Cofferdam Location
- Proposed CHPE Upland Route
- - - Proposed CHPE Submarine Route
- ▨ Preliminary Construction Corridor
- - - Perennial Stream Top of Bank
- - - Intermittent Stream *Stream ID*
- - - Ditch
- Wetland Delineation Line
- Wetland **WETLAND ID**
- 100 100 Year Flood Zone
- 500 500 Year Flood Zone
- Hydrography
- Town Boundary *TOWN NAME*
- County Boundary
- Proposed HDD Location
- Proposed Pipe Bridge Location
- Roads
- Rail Line
- Contour - 2'



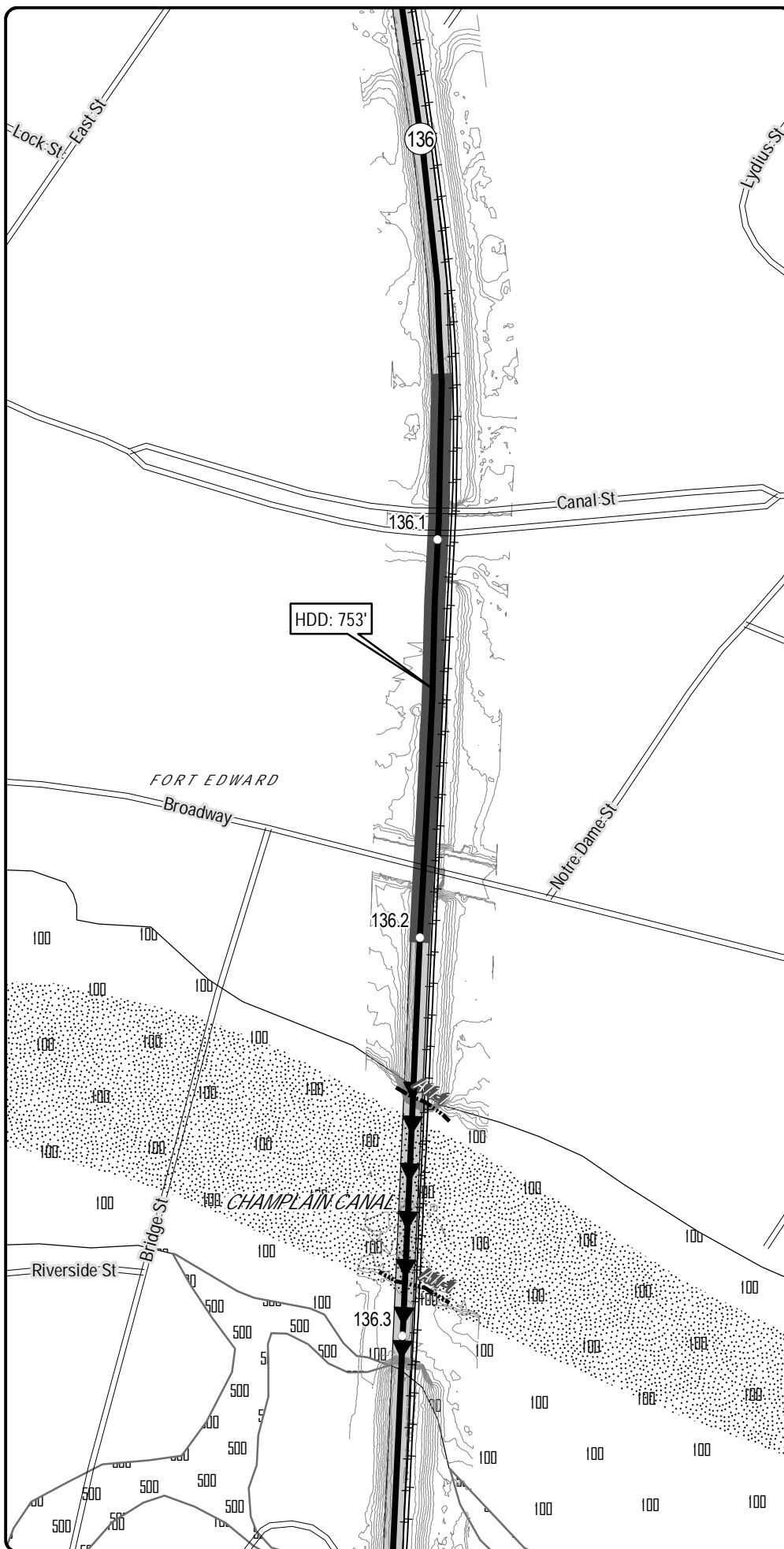
Champlain Hudson Power Express Project  
Champlain Hudson Power Express Inc.

## Plan View Map Upland Route

Sheet 63 of 237

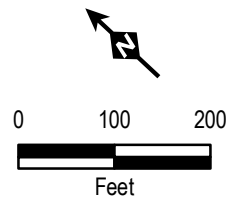
Prepared on 12/3/2010

by: **HR** **UTA** & **TRC**



## LEGEND

- CHPE Project Milepost
- ▲ Canal Lock
- ⊕ Proposed Cofferdam Location
- Proposed CHPE Upland Route
- - - Proposed CHPE Submarine Route
- ▭ Preliminary Construction Corridor
- - - Perennial Stream Top of Bank
- - - Intermittent Stream *Stream ID*
- - - Ditch
- Wetland Delineation Line
- Wetland **WETLAND ID**
- 100 100 Year Flood Zone
- 500 500 Year Flood Zone
- Hydrography
- Town Boundary *TOWN NAME*
- County Boundary
- Proposed HDD Location
- ▶▶ Proposed Pipe Bridge Location
- Roads
- Rail Line
- Contour - 2'



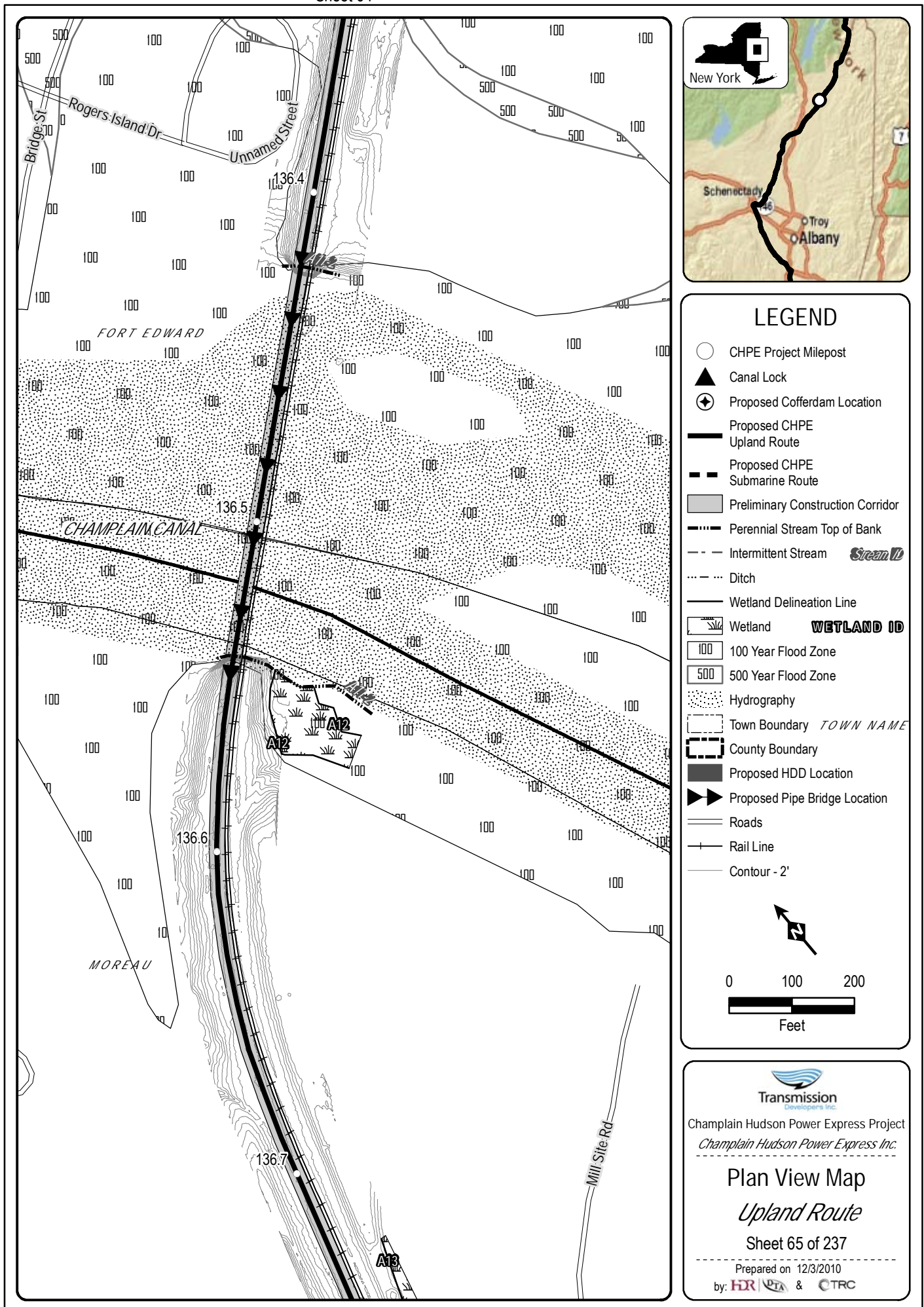
Champlain Hudson Power Express Project  
Champlain Hudson Power Express Inc.

Plan View Map  
Upland Route

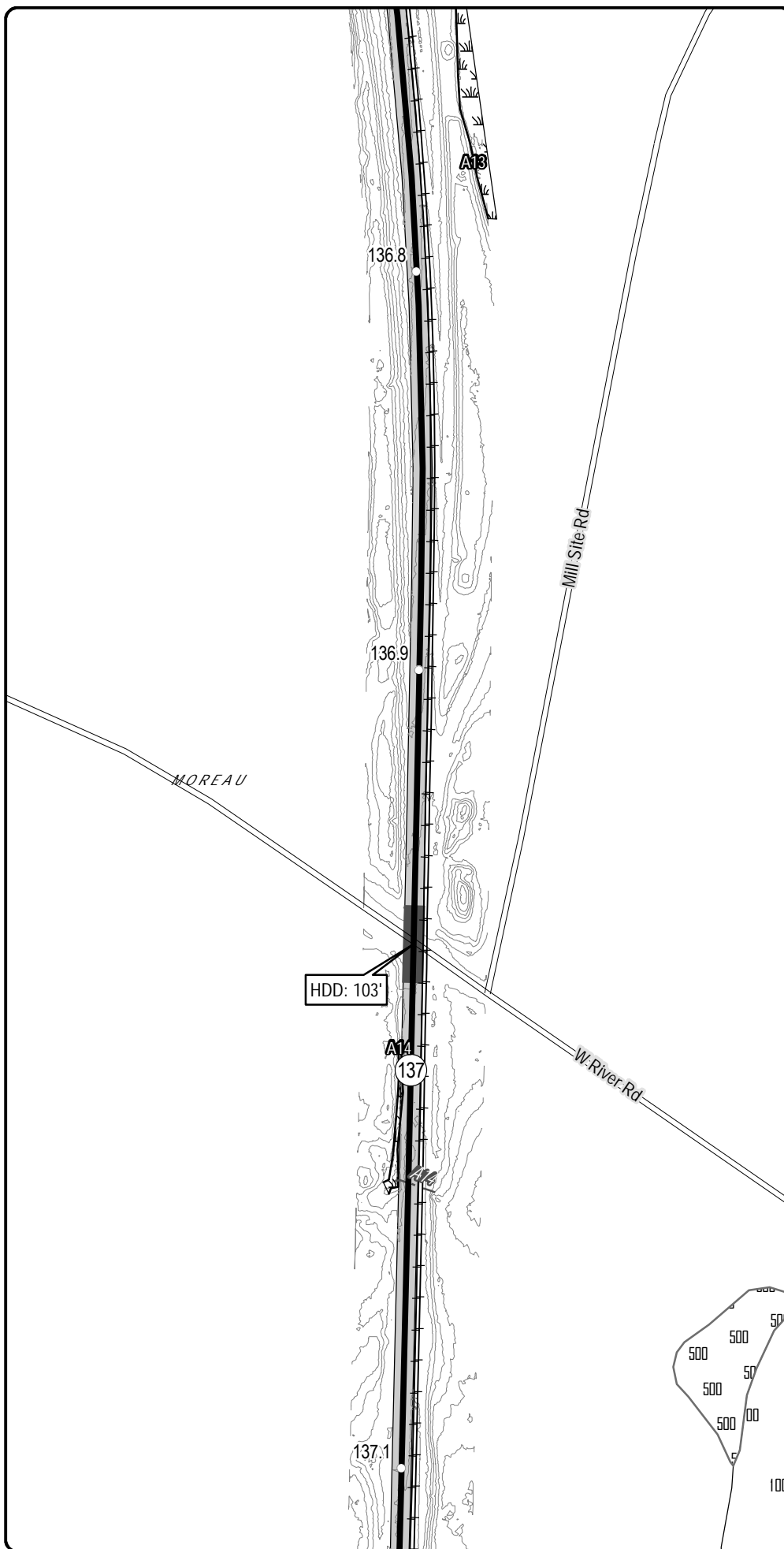
Sheet 64 of 237

Prepared on 12/3/2010

by: HRI & TRC

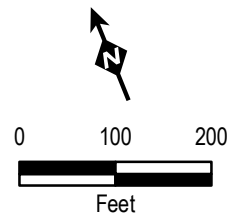






## LEGEND

- CHPE Project Milepost
- ▲ Canal Lock
- ⊕ Proposed Cofferdam Location
- Proposed CHPE Upland Route
- - - Proposed CHPE Submarine Route
- ▨ Preliminary Construction Corridor
- · - · Perennial Stream Top of Bank
- - - Intermittent Stream *Stream ID*
- · - · Ditch
- Wetland Delineation Line
- Wetland **WETLAND ID**
- 100 100 Year Flood Zone
- 500 500 Year Flood Zone
- Hydrography
- Town Boundary *TOWN NAME*
- County Boundary
- Proposed HDD Location
- Proposed Pipe Bridge Location
- Roads
- Rail Line
- Contour - 2'



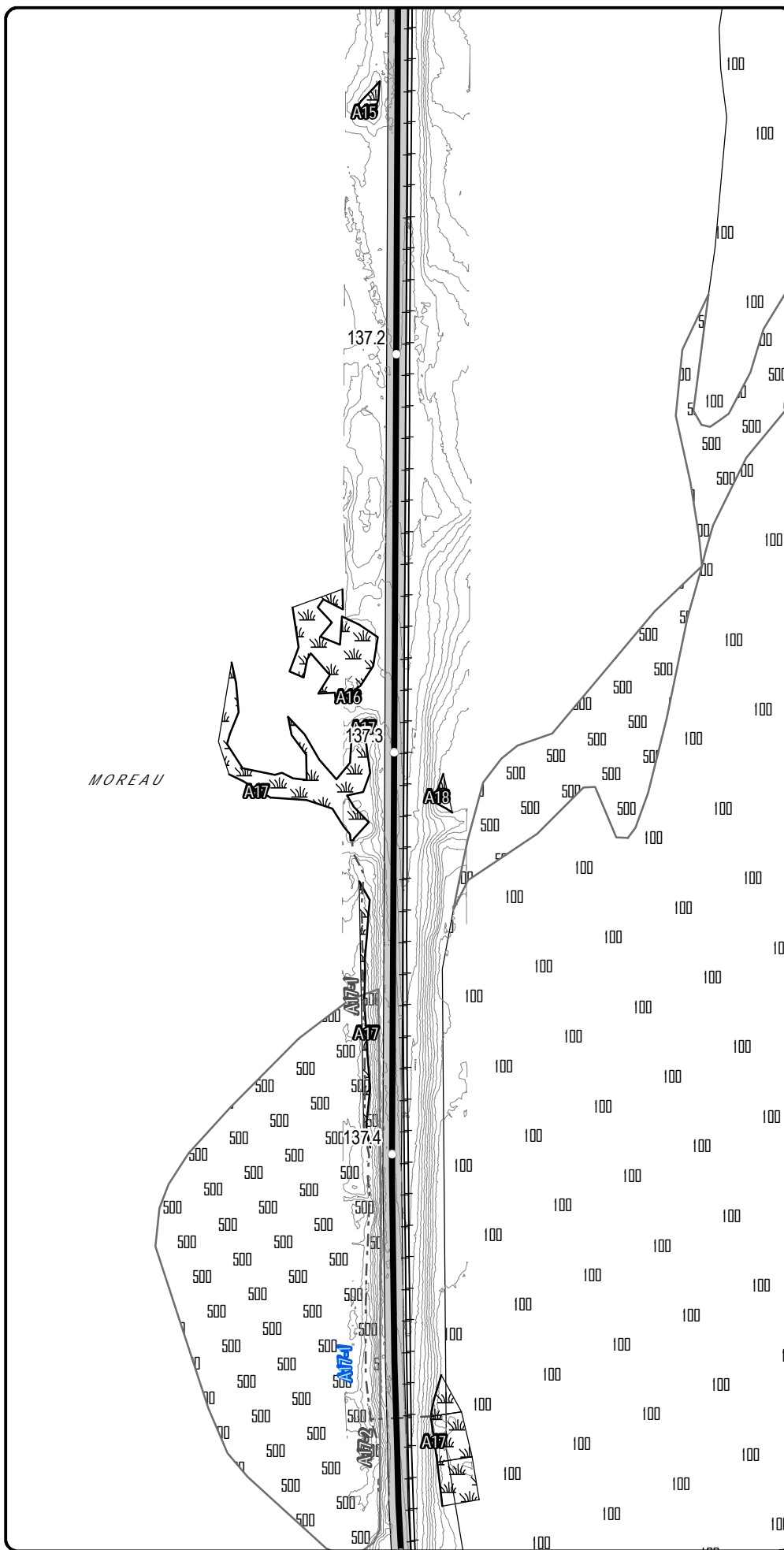
Champlain Hudson Power Express Project  
Champlain Hudson Power Express Inc.

## Plan View Map Upland Route

Sheet 66 of 237

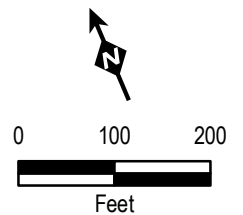
Prepared on 12/3/2010

by: HRI & TRC



## LEGEND

- CHPE Project Milepost
- ▲ Canal Lock
- ⊕ Proposed Cofferdam Location
- Proposed CHPE Upland Route
- - - Proposed CHPE Submarine Route
- ▭ Preliminary Construction Corridor
- Perennial Stream Top of Bank
- - - Intermittent Stream *Stream ID*
- · - · - Ditch
- Wetland Delineation Line
- Wetland **WETLAND ID**
- 100 100 Year Flood Zone
- 500 500 Year Flood Zone
- Hydrography
- Town Boundary *TOWN NAME*
- County Boundary
- Proposed HDD Location
- ▶▶ Proposed Pipe Bridge Location
- Roads
- Rail Line
- Contour - 2'



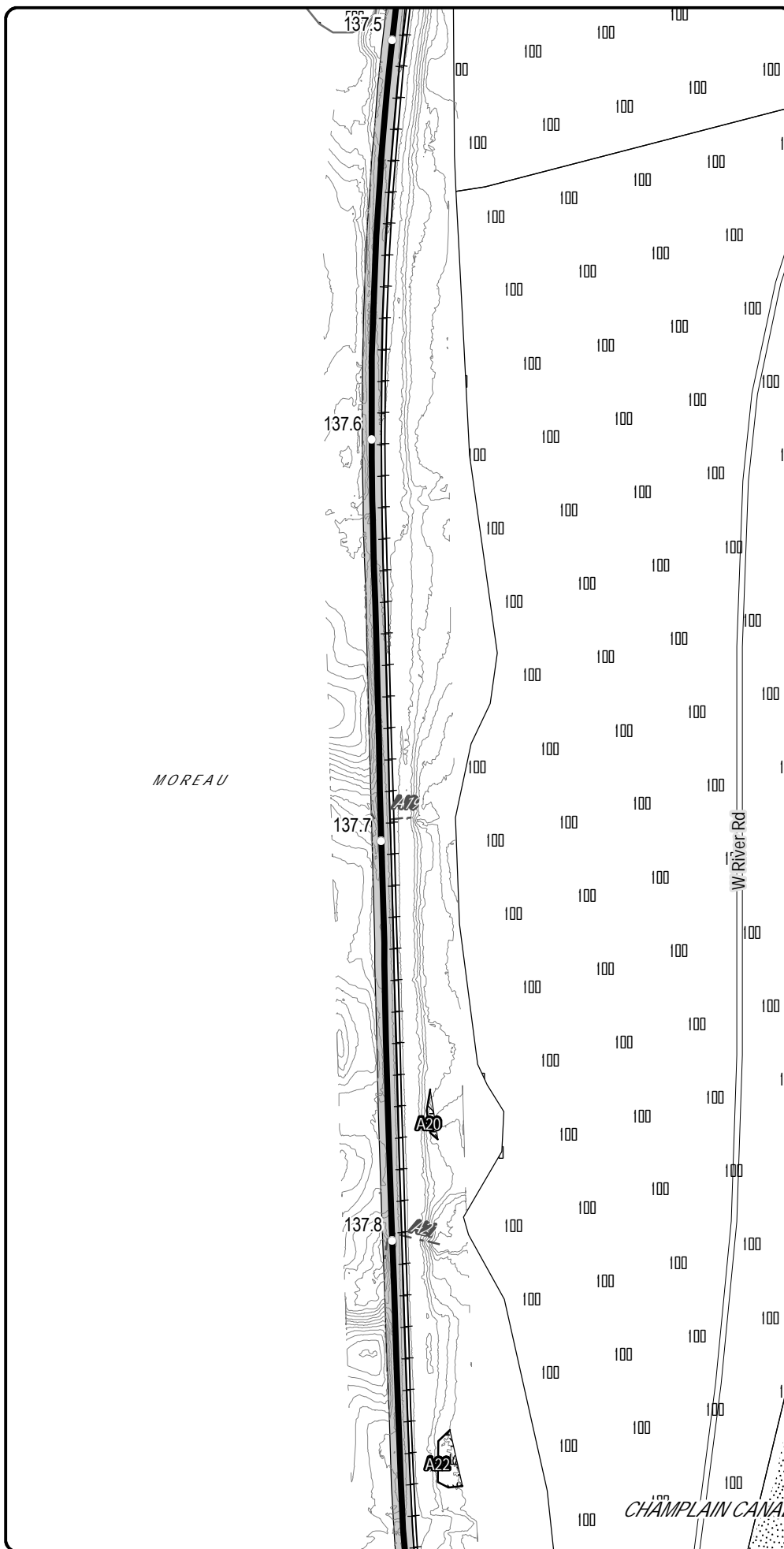
Champlain Hudson Power Express Project  
Champlain Hudson Power Express Inc.

## Plan View Map Upland Route

Sheet 67 of 237

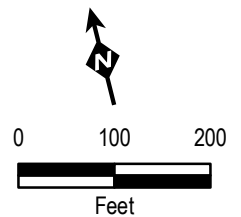
Prepared on 12/3/2010

by: HRI & TRC



## LEGEND

- CHPE Project Milepost
- ▲ Canal Lock
- ⊕ Proposed Cofferdam Location
- Proposed CHPE Upland Route
- - - Proposed CHPE Submarine Route
- ▨ Preliminary Construction Corridor
- Perennial Stream Top of Bank
- - - Intermittent Stream *Stream ID*
- ... Ditch
- Wetland Delineation Line
- Wetland **WETLAND ID**
- 100 100 Year Flood Zone
- 500 500 Year Flood Zone
- Hydrography
- Town Boundary *TOWN NAME*
- County Boundary
- Proposed HDD Location
- Proposed Pipe Bridge Location
- Roads
- Rail Line
- Contour - 2'



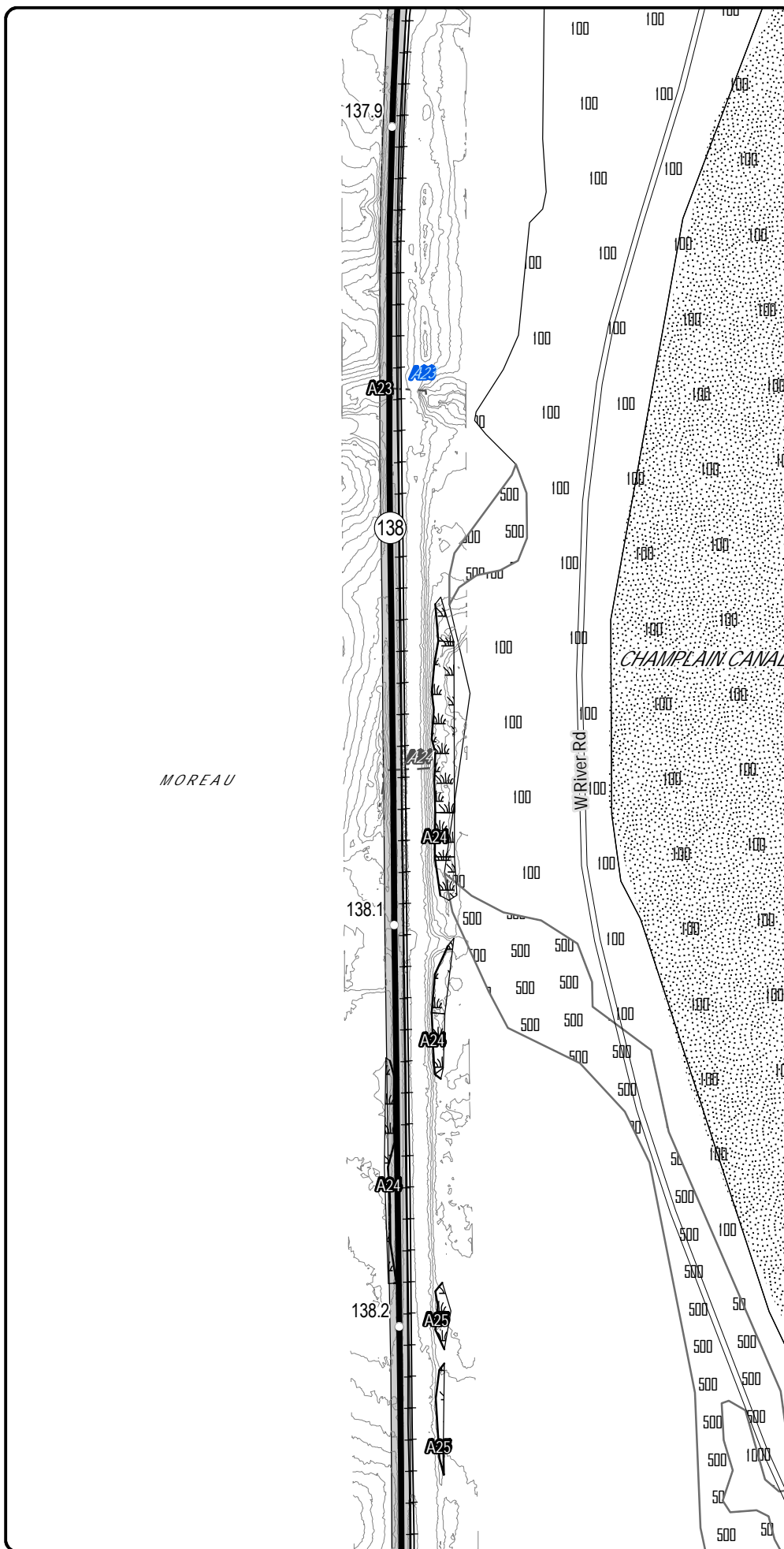
Champlain Hudson Power Express Project  
Champlain Hudson Power Express Inc.

## Plan View Map Upland Route

Sheet 68 of 237

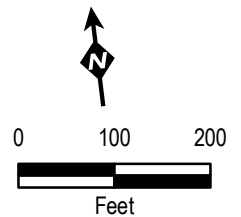
Prepared on 12/3/2010

by: HRI UTA & CTRC



## LEGEND

- CHPE Project Milepost
- Canal Lock
- Proposed Cofferdam Location
- Proposed CHPE Upland Route
- Proposed CHPE Submarine Route
- Preliminary Construction Corridor
- Perennial Stream Top of Bank
- Intermittent Stream *Stream ID*
- Ditch
- Wetland Delineation Line
- Wetland **WETLAND ID**
- 100 Year Flood Zone
- 500 Year Flood Zone
- Hydrography
- Town Boundary *TOWN NAME*
- County Boundary
- Proposed HDD Location
- Proposed Pipe Bridge Location
- Roads
- Rail Line
- Contour - 2'



Champlain Hudson Power Express Project  
Champlain Hudson Power Express Inc.

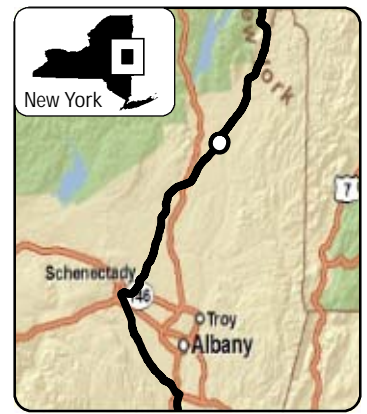
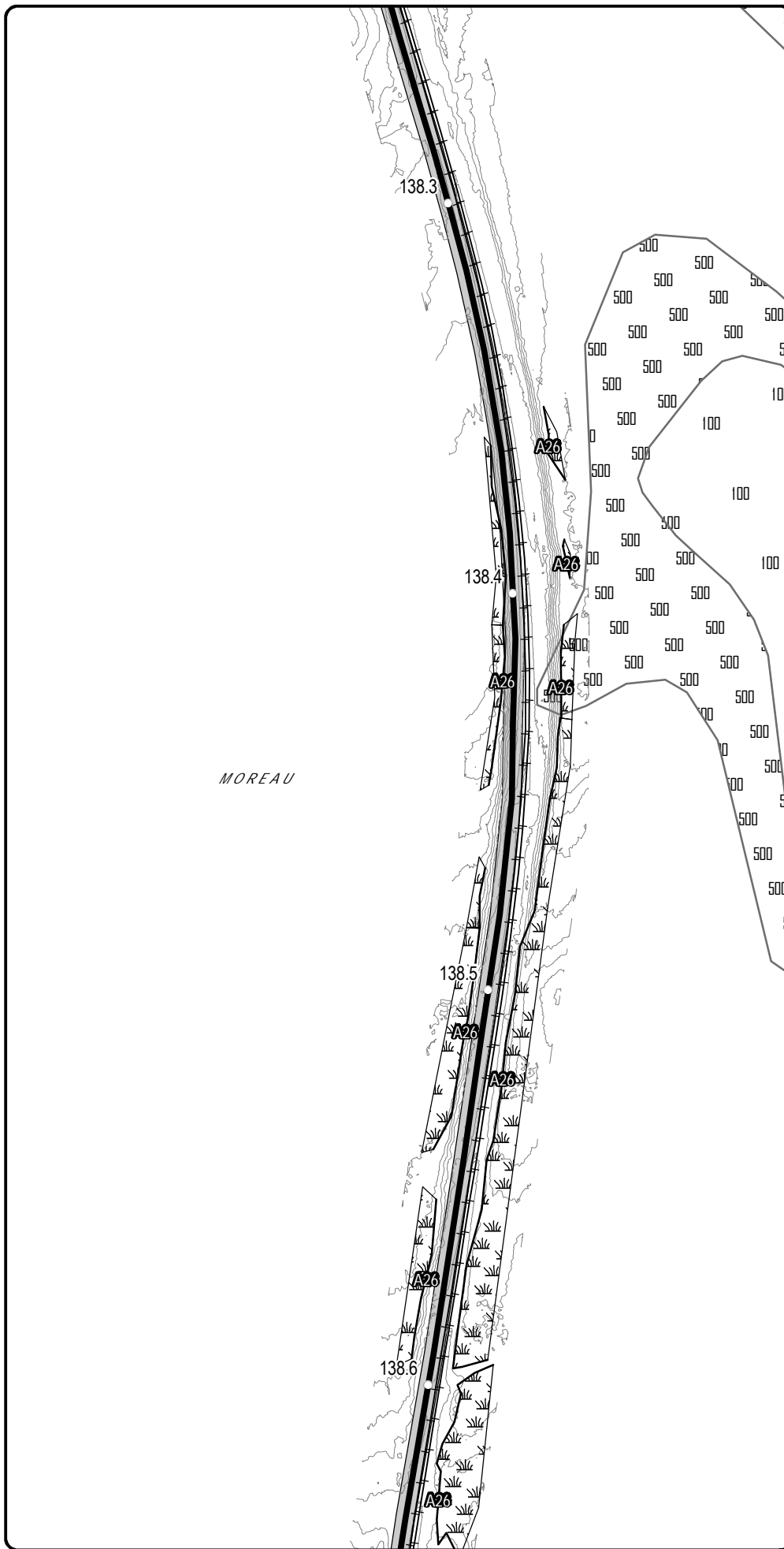
## Plan View Map Upland Route

Sheet 69 of 237

Prepared on 12/3/2010

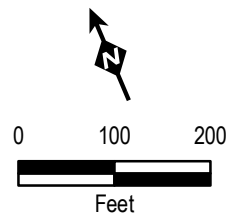
by: &





## LEGEND

- CHPE Project Milepost
- ▲ Canal Lock
- ⊕ Proposed Cofferdam Location
- Proposed CHPE Upland Route
- - - Proposed CHPE Submarine Route
- ▨ Preliminary Construction Corridor
- - - Perennial Stream Top of Bank
- - - Intermittent Stream *Stream ID*
- - - Ditch
- Wetland Delineation Line
- Wetland **WETLAND ID**
- 100 100 Year Flood Zone
- 500 500 Year Flood Zone
- Hydrography
- Town Boundary *TOWN NAME*
- County Boundary
- Proposed HDD Location
- Proposed Pipe Bridge Location
- Roads
- Rail Line
- Contour - 2'



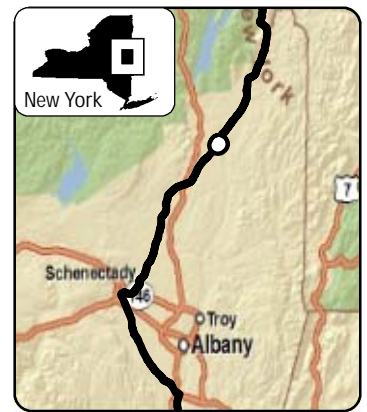
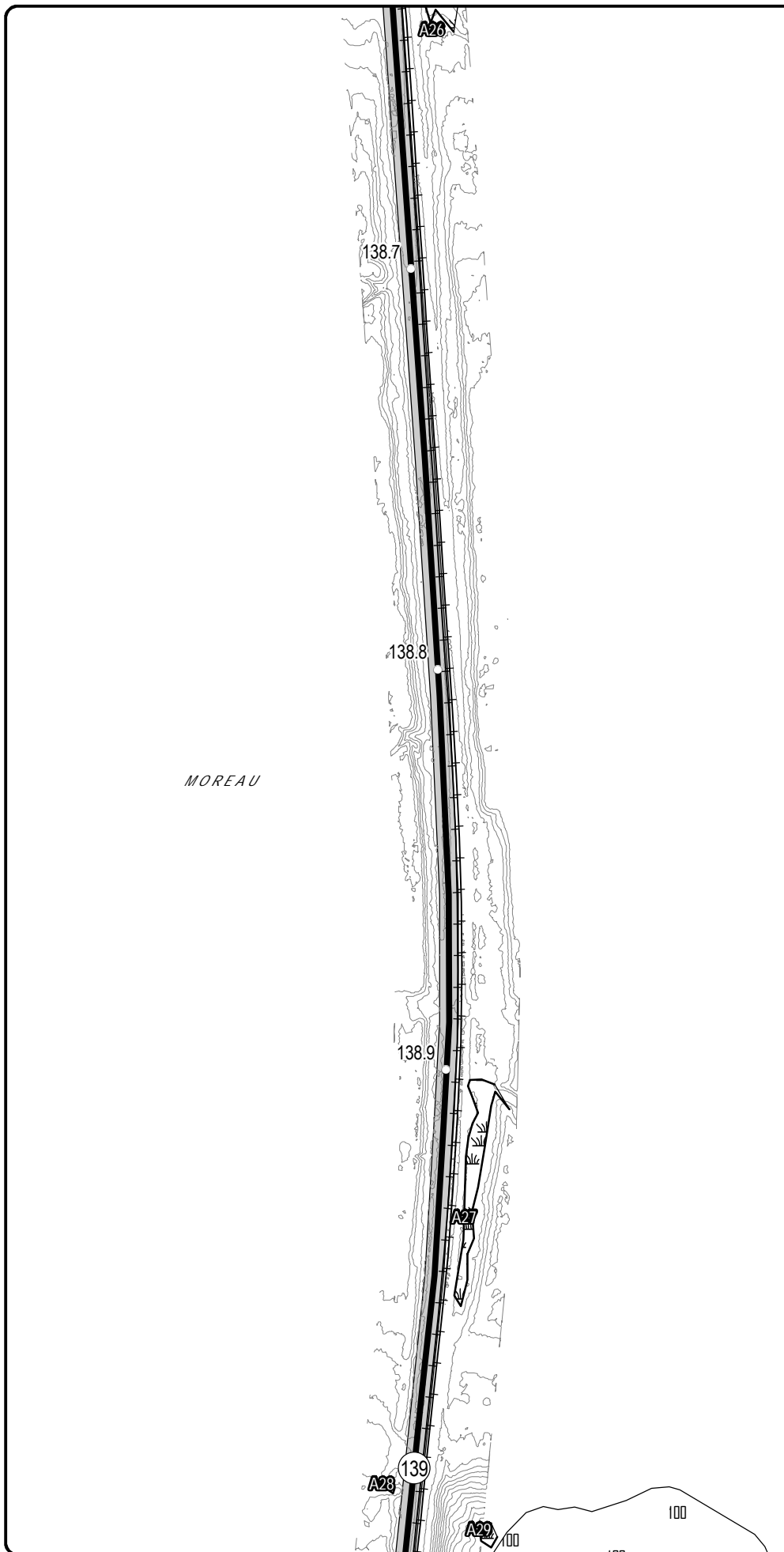
Champlain Hudson Power Express Project  
Champlain Hudson Power Express Inc.

## Plan View Map Upland Route

Sheet 70 of 237

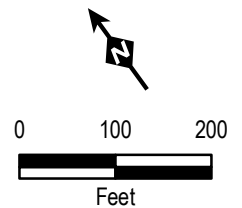
Prepared on 12/3/2010

by: HRI UTA & TRC



## LEGEND

- CHPE Project Milepost
- ▲ Canal Lock
- ⊕ Proposed Cofferdam Location
- Proposed CHPE Upland Route
- - - Proposed CHPE Submarine Route
- ▨ Preliminary Construction Corridor
- · - · Perennial Stream Top of Bank
- - - Intermittent Stream *Stream ID*
- · · Ditch
- Wetland Delineation Line
- ▨ Wetland **WETLAND ID**
- 100 100 Year Flood Zone
- 500 500 Year Flood Zone
- ▨ Hydrography
- ▨ Town Boundary *TOWN NAME*
- ▨ County Boundary
- ▨ Proposed HDD Location
- ▶▶ Proposed Pipe Bridge Location
- Roads
- + Rail Line
- Contour - 2'



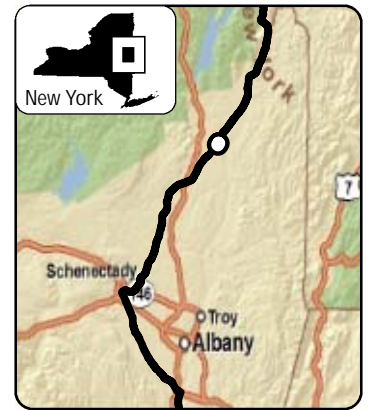
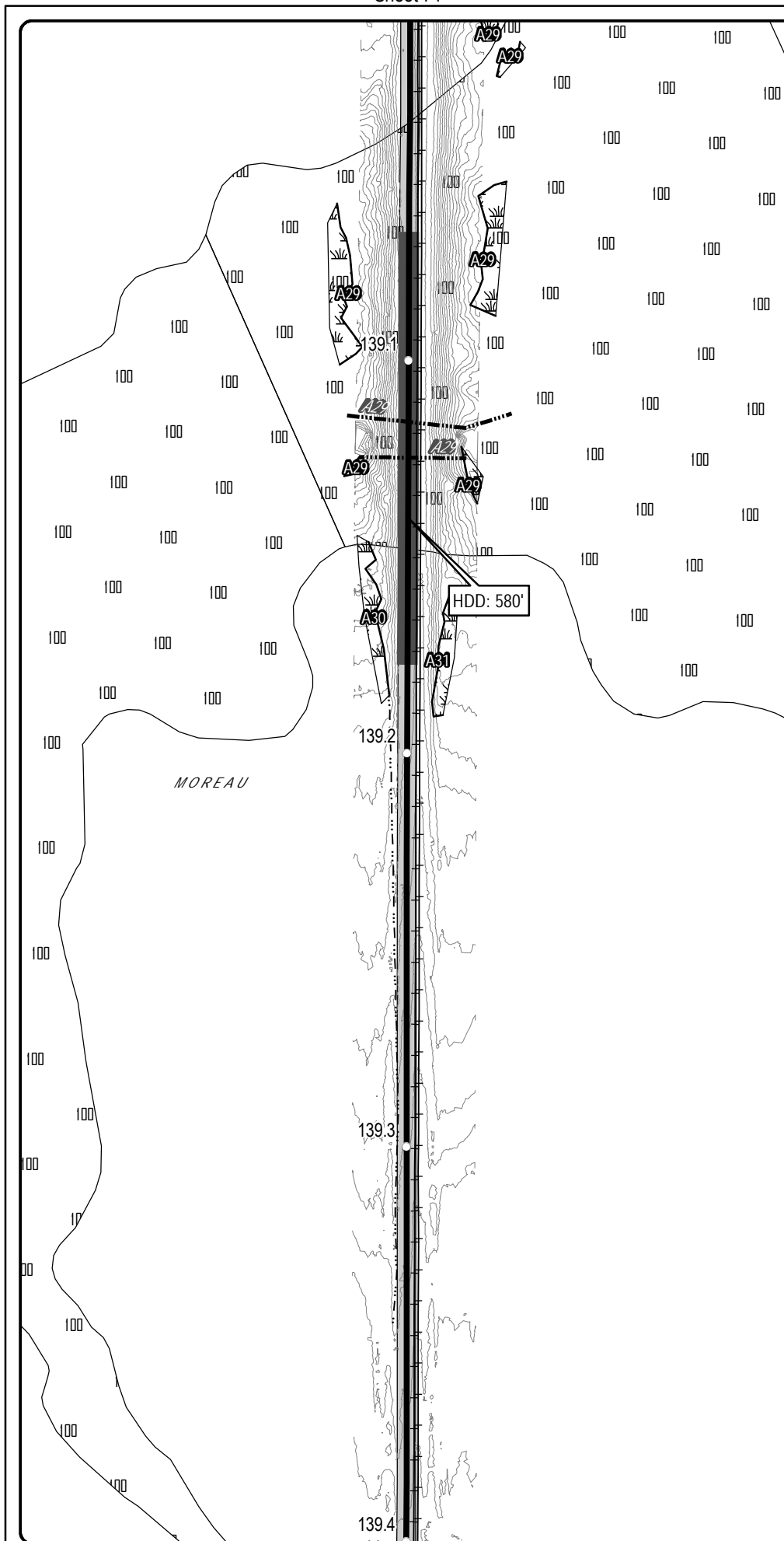
Champlain Hudson Power Express Project  
*Champlain Hudson Power Express Inc.*

## Plan View Map *Upland Route*

Sheet 71 of 237

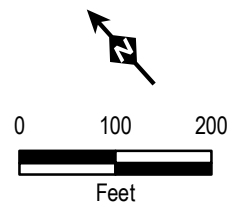
Prepared on 12/3/2010

by: **H2R** **UTA** & **CTRC**



## LEGEND

- CHPE Project Milepost
- ▲ Canal Lock
- ⊕ Proposed Cofferdam Location
- Proposed CHPE Upland Route
- - - Proposed CHPE Submarine Route
- ▨ Preliminary Construction Corridor
- - - Perennial Stream Top of Bank
- - - Intermittent Stream *Stream ID*
- - - Ditch
- Wetland Delineation Line
- Wetland **WETLAND ID**
- 100 100 Year Flood Zone
- 500 500 Year Flood Zone
- Hydrography
- Town Boundary *TOWN NAME*
- County Boundary
- Proposed HDD Location
- Proposed Pipe Bridge Location
- Roads
- Rail Line
- Contour - 2'



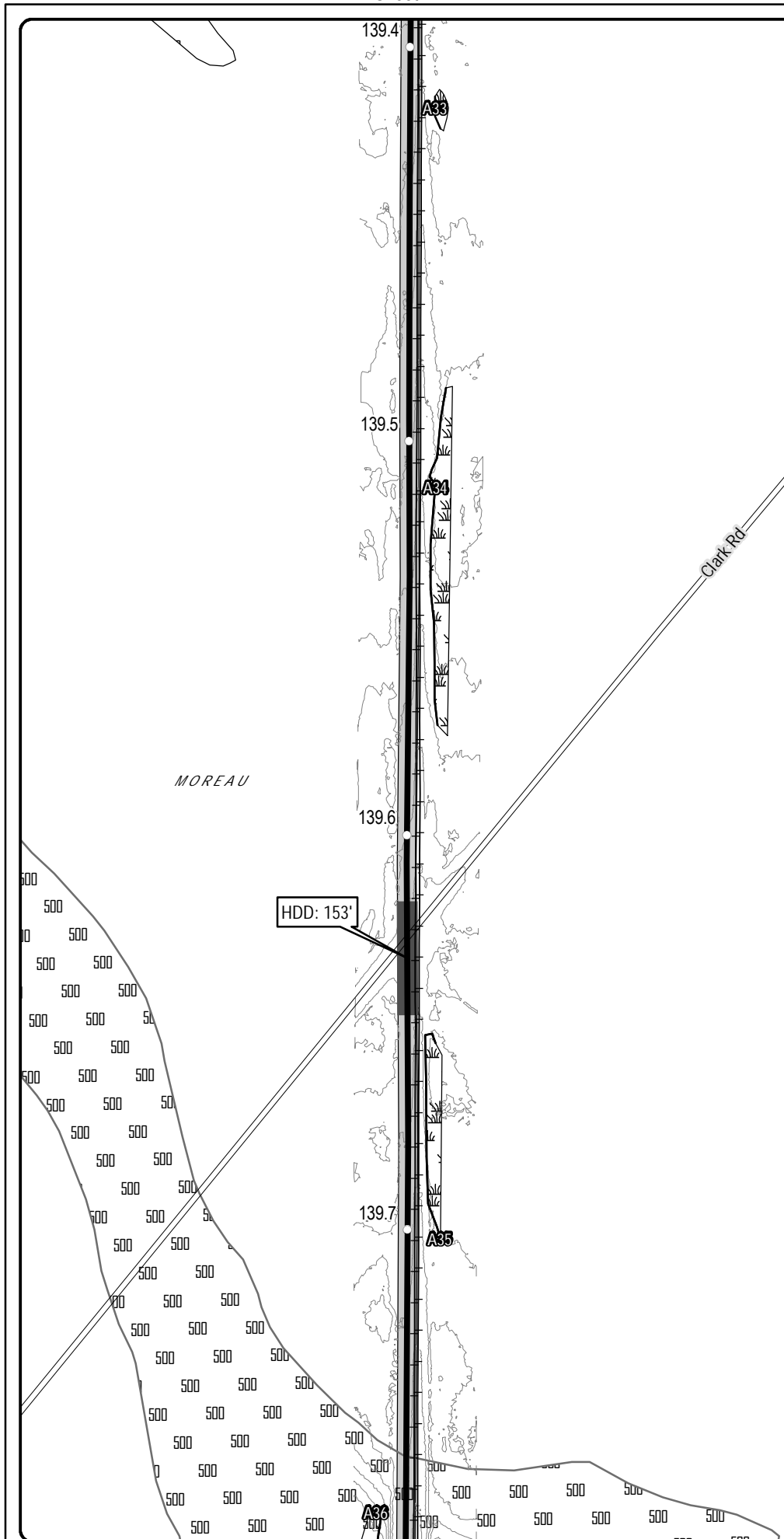
Champlain Hudson Power Express Project  
Champlain Hudson Power Express Inc.

## Plan View Map Upland Route

Sheet 72 of 237

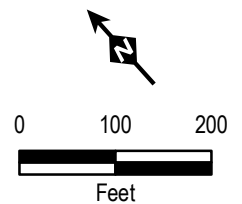
Prepared on 12/3/2010

by: HRI UTA & TRC



## LEGEND

- CHPE Project Milepost
- ▲ Canal Lock
- ⊕ Proposed Cofferdam Location
- Proposed CHPE Upland Route
- - - Proposed CHPE Submarine Route
- ▭ Preliminary Construction Corridor
- · - · - Perennial Stream Top of Bank
- - - Intermittent Stream *Stream ID*
- · - · - Ditch
- Wetland Delineation Line
- ▭ Wetland **WETLAND ID**
- 100 100 Year Flood Zone
- 500 500 Year Flood Zone
- ▭ Hydrography
- ▭ Town Boundary *TOWN NAME*
- ▭ County Boundary
- ▭ Proposed HDD Location
- ▶▶ Proposed Pipe Bridge Location
- Roads
- Rail Line
- Contour - 2'

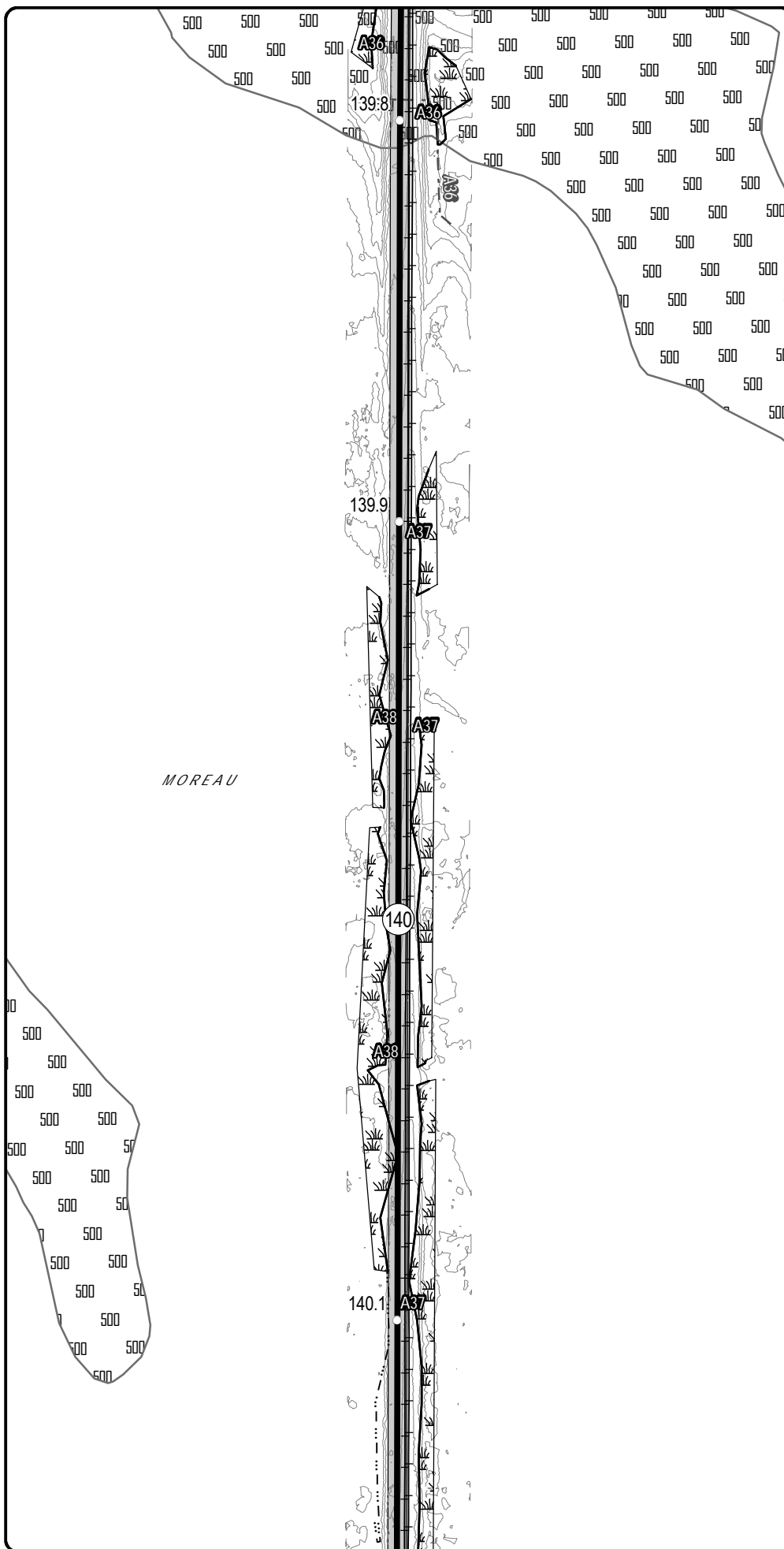


Champlain Hudson Power Express Project  
Champlain Hudson Power Express Inc.

Plan View Map  
Upland Route  
Sheet 73 of 237

Prepared on 12/3/2010  
by: HRI & TRC





## LEGEND

- CHPE Project Milepost
- ▲ Canal Lock
- ⊕ Proposed Cofferdam Location
- Proposed CHPE Upland Route
- - - Proposed CHPE Submarine Route
- ▨ Preliminary Construction Corridor
- - - Perennial Stream Top of Bank
- - - Intermittent Stream *Stream ID*
- - - Ditch
- Wetland Delineation Line
- ▨ Wetland **WETLAND ID**
- 100 100 Year Flood Zone
- 500 500 Year Flood Zone
- ▨ Hydrography
- ▨ Town Boundary *TOWN NAME*
- ▨ County Boundary
- ▨ Proposed HDD Location
- ▶▶ Proposed Pipe Bridge Location
- Roads
- Rail Line
- Contour - 2'



0 100 200  
Feet



Transmission  
Developers Inc.

Champlain Hudson Power Express Project  
Champlain Hudson Power Express Inc.

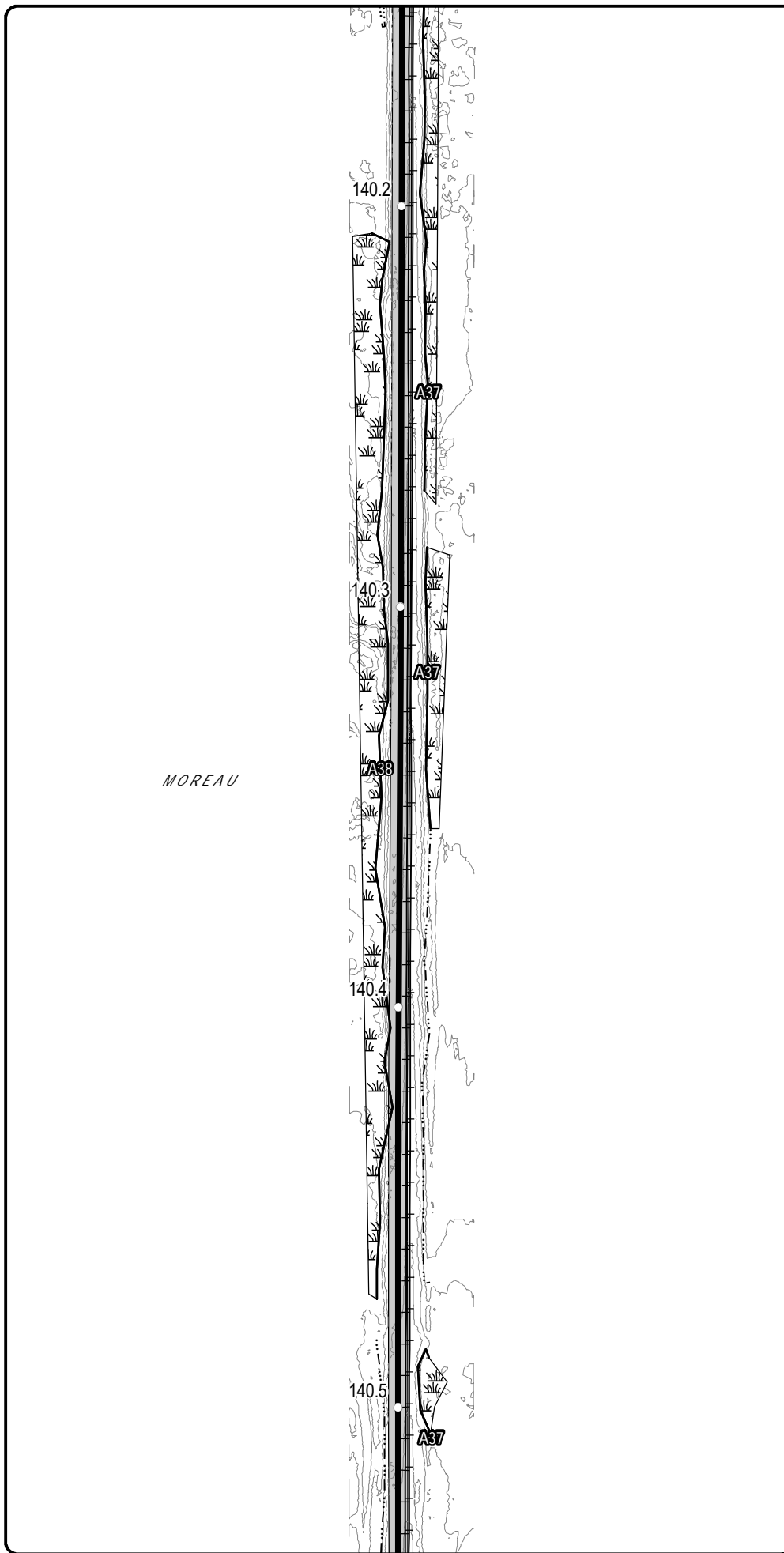
Plan View Map

*Upland Route*

Sheet 74 of 237

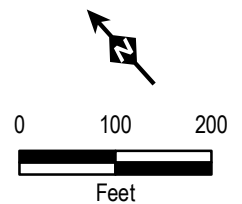
Prepared on 12/3/2010

by: HRI UPA & TRC



## LEGEND

- CHPE Project Milepost
- ▲ Canal Lock
- ⊕ Proposed Cofferdam Location
- Proposed CHPE Upland Route
- - - Proposed CHPE Submarine Route
- ▨ Preliminary Construction Corridor
- · - · Perennial Stream Top of Bank
- - - Intermittent Stream *Stream ID*
- · - · Ditch
- Wetland Delineation Line
- ▨ Wetland **WETLAND ID**
- 100 100 Year Flood Zone
- 500 500 Year Flood Zone
- ▨ Hydrography
- ▨ Town Boundary *TOWN NAME*
- ▨ County Boundary
- ▨ Proposed HDD Location
- ▶▶ Proposed Pipe Bridge Location
- Roads
- Rail Line
- Contour - 2'



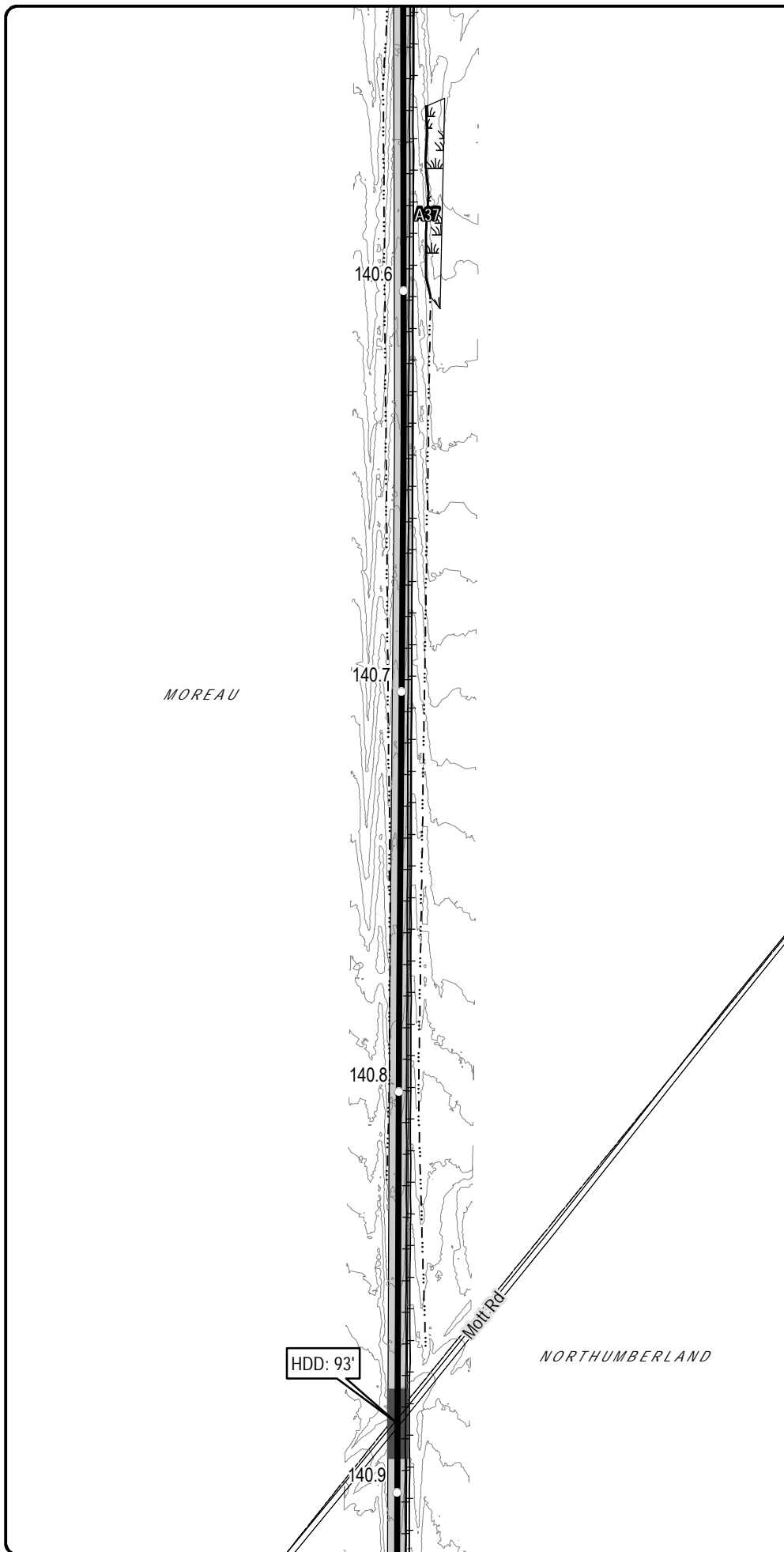
Champlain Hudson Power Express Project  
Champlain Hudson Power Express Inc.

## Plan View Map Upland Route

Sheet 75 of 237

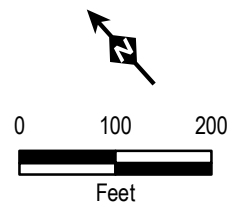
Prepared on 12/3/2010

by: **HRI** **UTA** & **TRC**



## LEGEND

- CHPE Project Milepost
- Canal Lock
- Proposed Cofferdam Location
- Proposed CHPE Upland Route
- Proposed CHPE Submarine Route
- Preliminary Construction Corridor
- Perennial Stream Top of Bank
- Intermittent Stream *Stream ID*
- Ditch
- Wetland Delineation Line
- Wetland **WETLAND ID**
- 100 Year Flood Zone
- 500 Year Flood Zone
- Hydrography
- Town Boundary *TOWN NAME*
- County Boundary
- Proposed HDD Location
- Proposed Pipe Bridge Location
- Roads
- Rail Line
- Contour - 2'



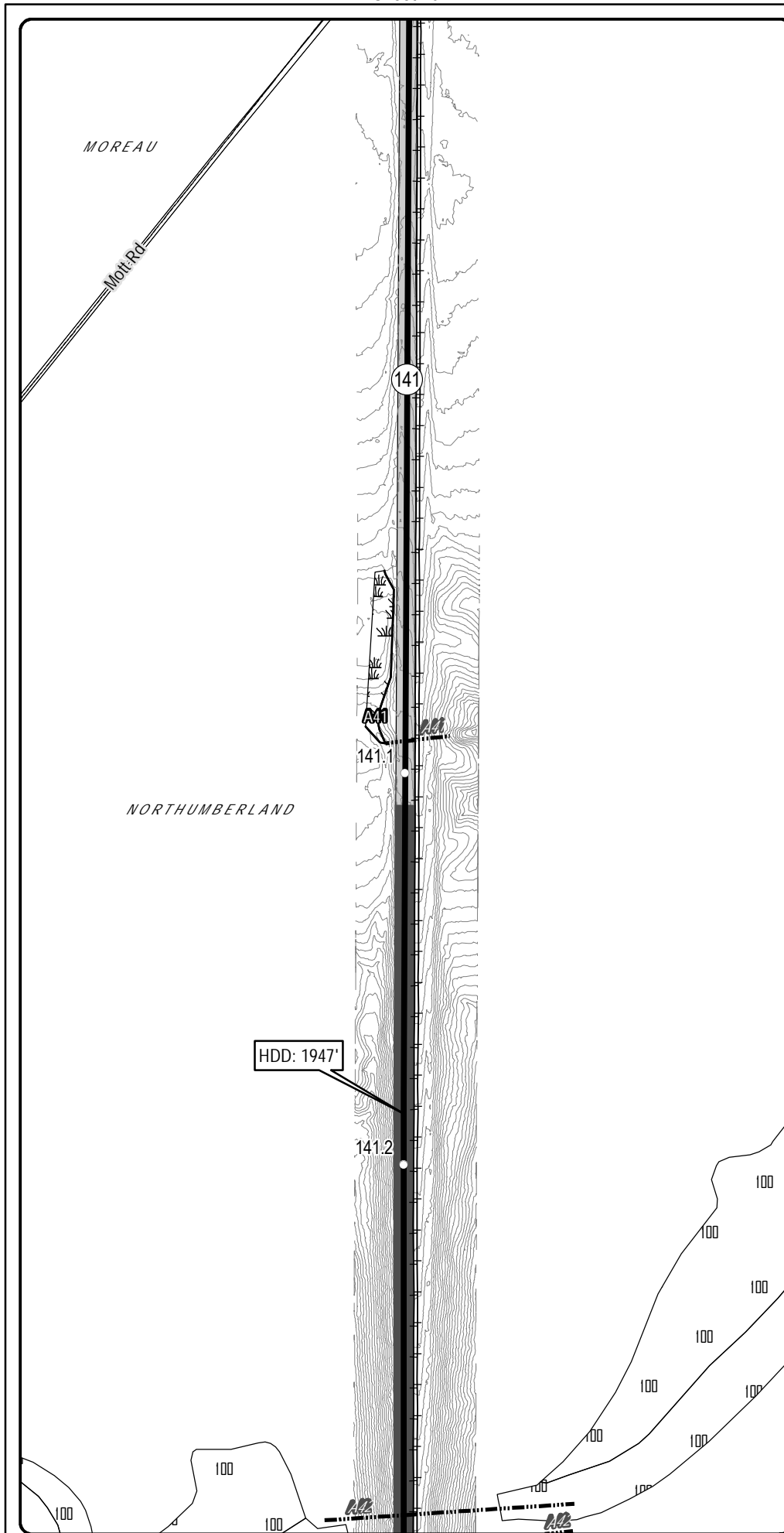
Champlain Hudson Power Express Project  
*Champlain Hudson Power Express Inc.*

## Plan View Map *Upland Route*

Sheet 76 of 237

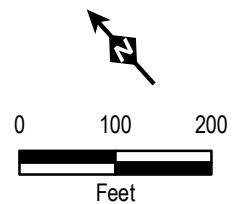
Prepared on 12/3/2010

by: &



## LEGEND

- CHPE Project Milepost
- ▲ Canal Lock
- ⊕ Proposed Cofferdam Location
- Proposed CHPE Upland Route
- - - Proposed CHPE Submarine Route
- ▨ Preliminary Construction Corridor
- · - · - Perennial Stream Top of Bank
- - - Intermittent Stream *Stream ID*
- · - · - Ditch
- Wetland Delineation Line
- ▨ Wetland **WETLAND ID**
- 100 100 Year Flood Zone
- 500 500 Year Flood Zone
- ⋯ Hydrography
- Town Boundary *TOWN NAME*
- - - County Boundary
- Proposed HDD Location
- ▶▶ Proposed Pipe Bridge Location
- == Roads
- + Rail Line
- Contour - 2'



Champlain Hudson Power Express Project  
Champlain Hudson Power Express Inc.

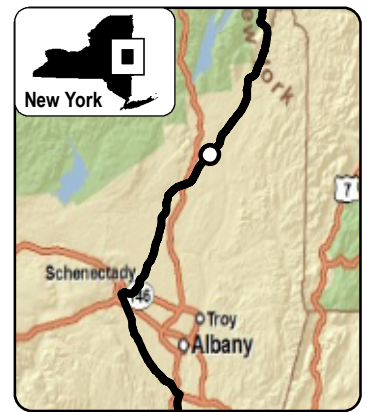

## Plan View Map Upland Route

Sheet 77 of 237

Prepared on 12/3/2010

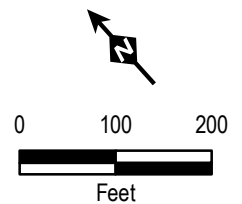
by: H2R UPA & TRC





## LEGEND

- CHPE Project Milepost
- ▲ Canal Lock
- ⊕ Proposed Cofferdam Location
- Proposed CHPE Upland Route
- - - Proposed CHPE Submarine Route
- ▨ Preliminary Construction Corridor
- - - Perennial Stream Top of Bank
- - - Intermittent Stream *Stream ID*
- - - Ditch
- Wetland Delineation Line
- Wetland **WETLAND ID**
- 100 100 Year Flood Zone
- 500 500 Year Flood Zone
- Hydrography
- Town Boundary **TOWN NAME**
- County Boundary
- Proposed HDD Location
- Proposed Pipe Bridge Location
- Roads
- Rail Line
- Contour - 2'



Transmission  
Developers Inc.

Champlain Hudson Power Express Project  
Champlain Hudson Power Express Inc.

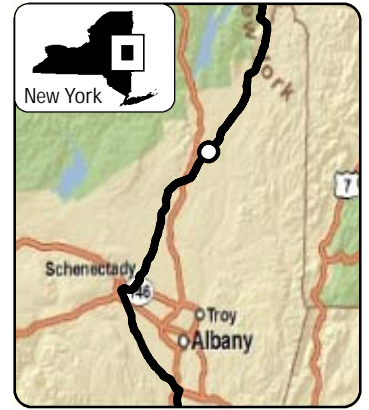
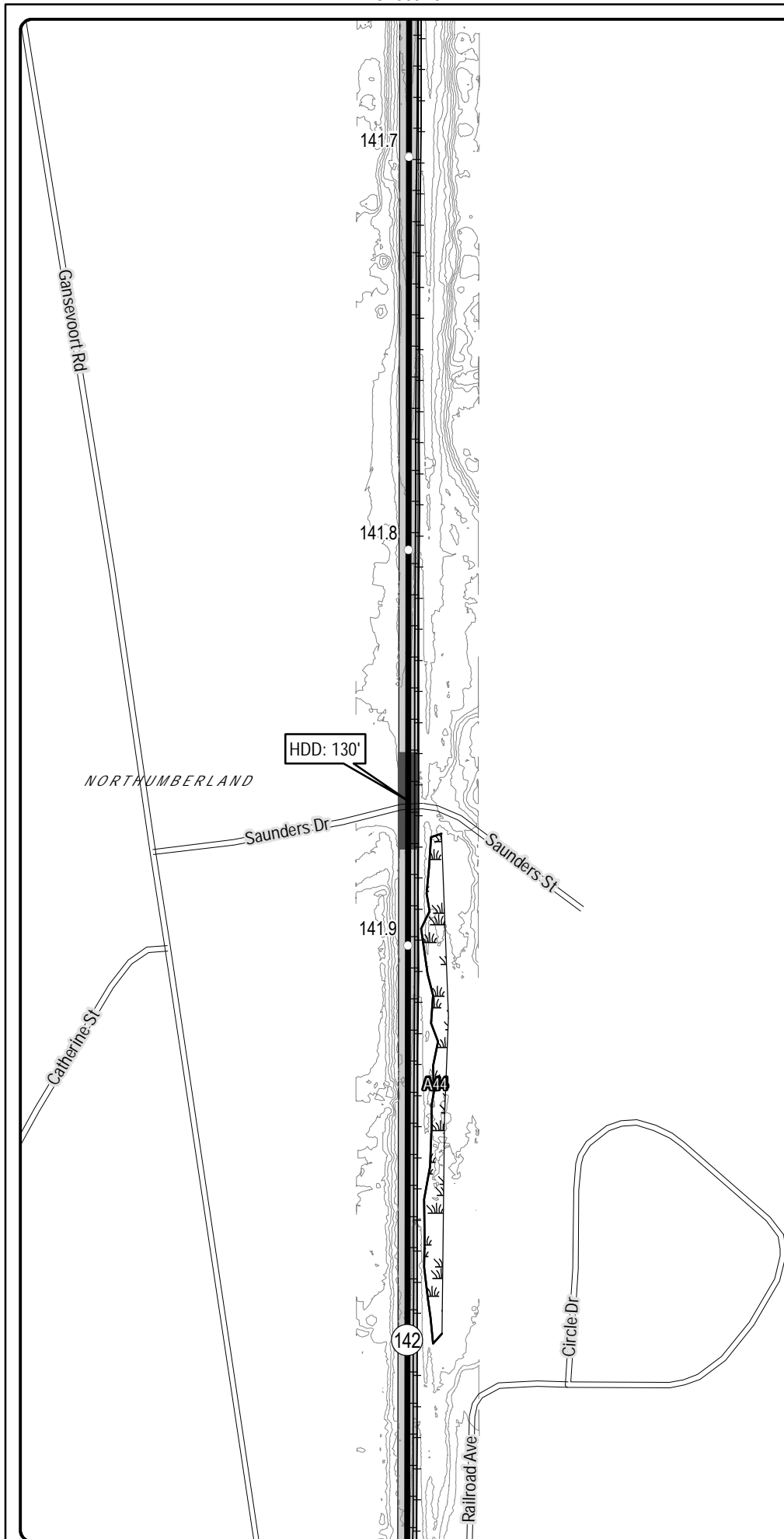
## Plan View Map

*Upland Route*

Sheet 78 of 237

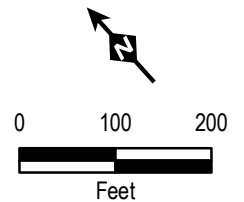
Prepared on 12/6/2010

by: **HR** **DTA** & **TRC**



## LEGEND

- CHPE Project Milepost
- ▲ Canal Lock
- ⊕ Proposed Cofferdam Location
- Proposed CHPE Upland Route
- - - Proposed CHPE Submarine Route
- ▨ Preliminary Construction Corridor
- - - Perennial Stream Top of Bank
- - - Intermittent Stream *Stream ID*
- ... Ditch
- Wetland Delineation Line
- Wetland **WETLAND ID**
- 100 100 Year Flood Zone
- 500 500 Year Flood Zone
- Hydrography
- Town Boundary *TOWN NAME*
- County Boundary
- Proposed HDD Location
- Proposed Pipe Bridge Location
- Roads
- Rail Line
- Contour - 2'



Champlain Hudson Power Express Project  
Champlain Hudson Power Express Inc.

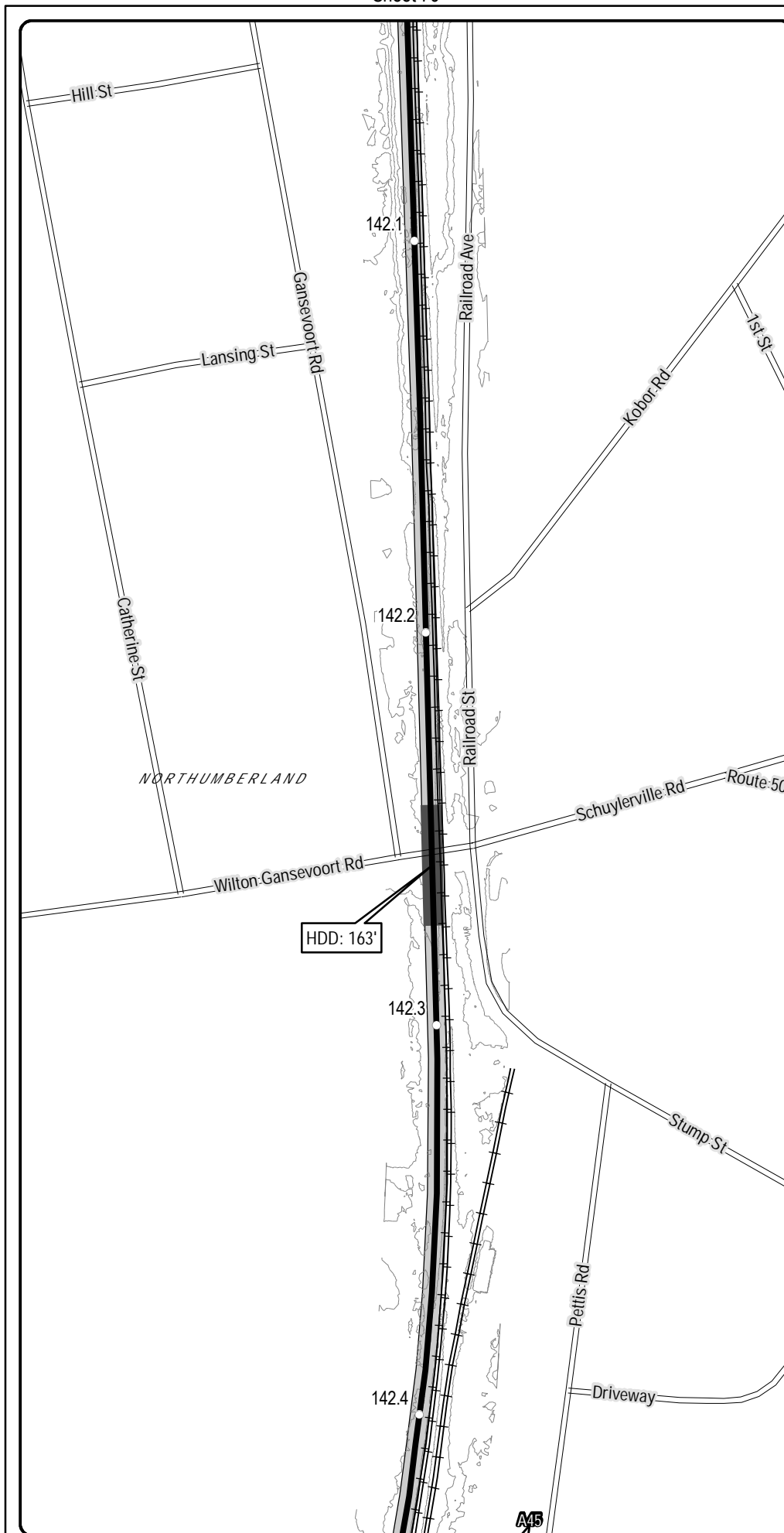
## Plan View Map

*Upland Route*

Sheet 79 of 237

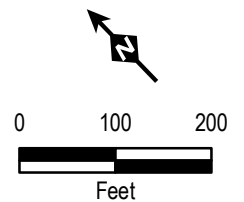
Prepared on 12/3/2010

by: HRI & CTRC



## LEGEND

- CHPE Project Milepost
- ▲ Canal Lock
- ⊕ Proposed Cofferdam Location
- Proposed CHPE Upland Route
- - - Proposed CHPE Submarine Route
- ▨ Preliminary Construction Corridor
- Perennial Stream Top of Bank
- - - Intermittent Stream *Stream ID*
- ... Ditch
- Wetland Delineation Line
- Wetland **WETLAND ID**
- 100 100 Year Flood Zone
- 500 500 Year Flood Zone
- Hydrography
- Town Boundary *TOWN NAME*
- County Boundary
- Proposed HDD Location
- Proposed Pipe Bridge Location
- Roads
- Rail Line
- Contour - 2'



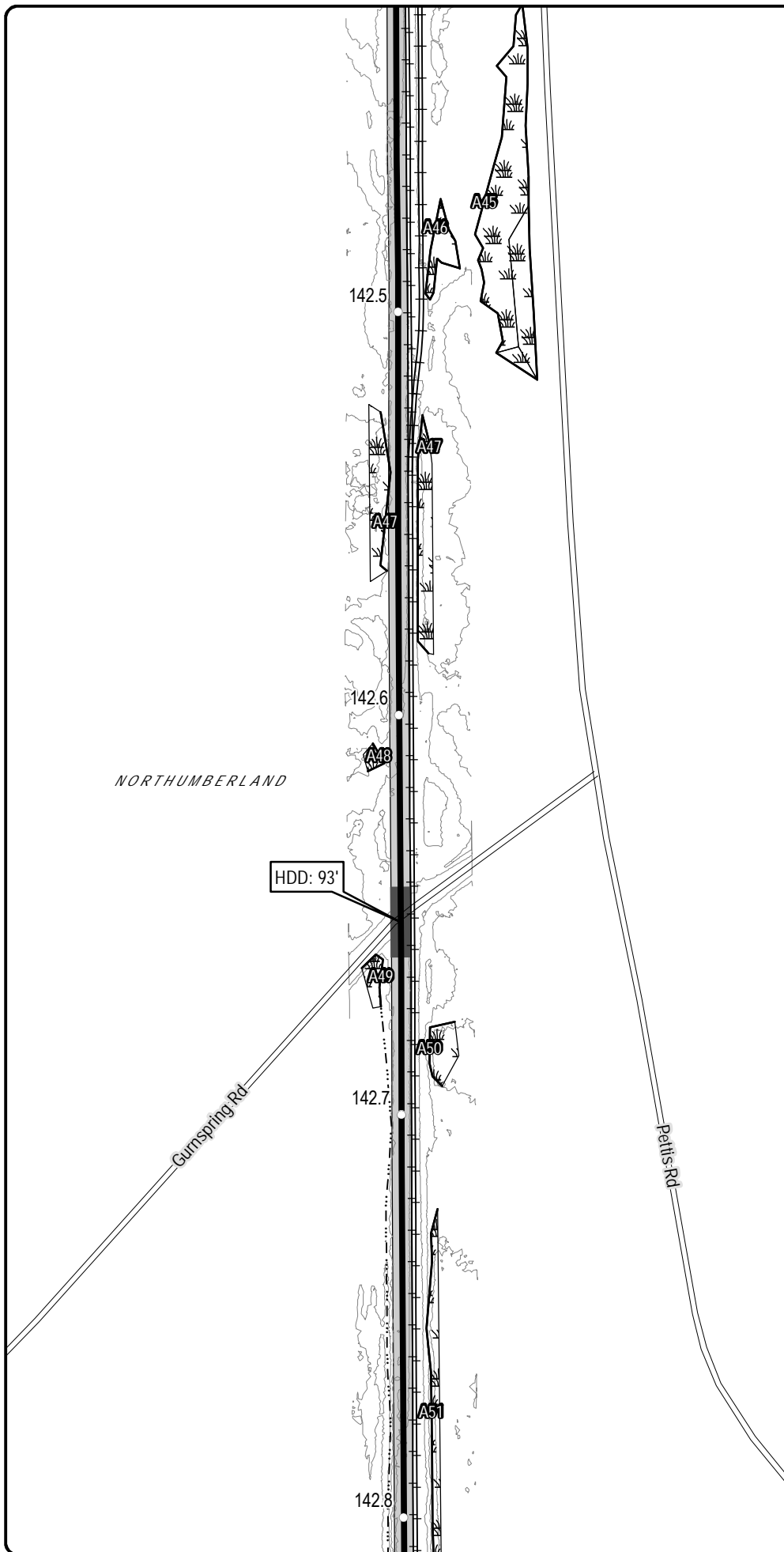
Champlain Hudson Power Express Project  
Champlain Hudson Power Express Inc.

## Plan View Map Upland Route

Sheet 80 of 237

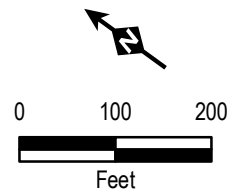
Prepared on 12/3/2010

by: **HR** & **TRC**



## LEGEND

- CHPE Project Milepost
- ▲ Canal Lock
- ⊕ Proposed Cofferdam Location
- Proposed CHPE Upland Route
- - - Proposed CHPE Submarine Route
- ▨ Preliminary Construction Corridor
- Perennial Stream Top of Bank
- - - Intermittent Stream *Stream ID*
- ... Ditch
- Wetland Delineation Line
- Wetland **WETLAND ID**
- 100 100 Year Flood Zone
- 500 500 Year Flood Zone
- Hydrography
- Town Boundary *TOWN NAME*
- County Boundary
- Proposed HDD Location
- Proposed Pipe Bridge Location
- Roads
- Rail Line
- Contour - 2'



Champlain Hudson Power Express Project  
Champlain Hudson Power Express Inc.


## Plan View Map Upland Route

Sheet 81 of 237

Prepared on 12/3/2010

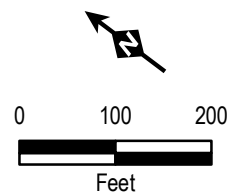
by: HRI UPA & TRC





## LEGEND

- CHPE Project Milepost
- ▲ Canal Lock
- ⊕ Proposed Cofferdam Location
- Proposed CHPE Upland Route
- - - Proposed CHPE Submarine Route
- ▨ Preliminary Construction Corridor
- - - Perennial Stream Top of Bank
- - - Intermittent Stream *Stream ID*
- - - Ditch
- Wetland Delineation Line
- Wetland **WETLAND ID**
- 100 100 Year Flood Zone
- 500 500 Year Flood Zone
- Hydrography
- Town Boundary *TOWN NAME*
- County Boundary
- Proposed HDD Location
- Proposed Pipe Bridge Location
- Roads
- Rail Line
- Contour - 2'



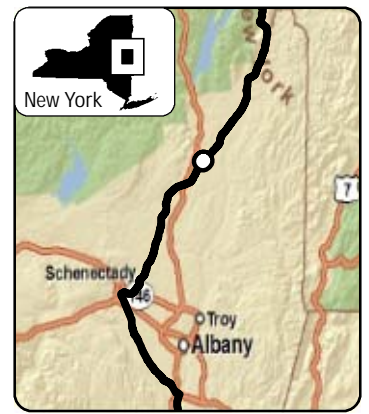
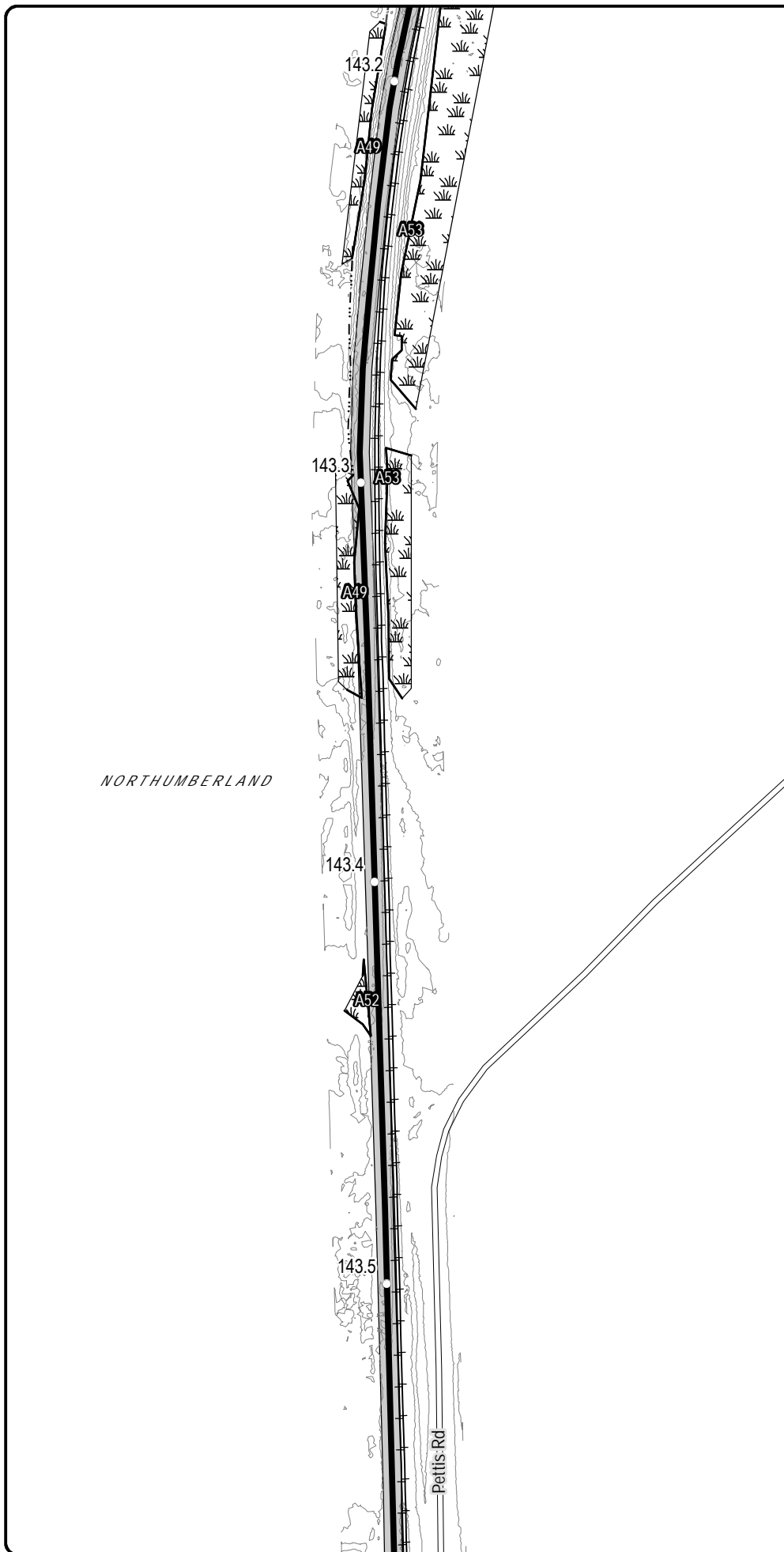
Champlain Hudson Power Express Project  
Champlain Hudson Power Express Inc.

## Plan View Map Upland Route

Sheet 82 of 237

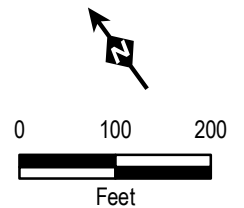
Prepared on 12/3/2010

by: HRI & TRC



## LEGEND

- CHPE Project Milepost
- Canal Lock
- Proposed Cofferdam Location
- Proposed CHPE Upland Route
- Proposed CHPE Submarine Route
- Preliminary Construction Corridor
- Perennial Stream Top of Bank
- Intermittent Stream *Stream ID*
- Ditch
- Wetland Delineation Line
- Wetland **WETLAND ID**
- 100 Year Flood Zone
- 500 Year Flood Zone
- Hydrography
- Town Boundary *TOWN NAME*
- County Boundary
- Proposed HDD Location
- Proposed Pipe Bridge Location
- Roads
- Rail Line
- Contour - 2'



Champlain Hudson Power Express Project  
*Champlain Hudson Power Express Inc.*

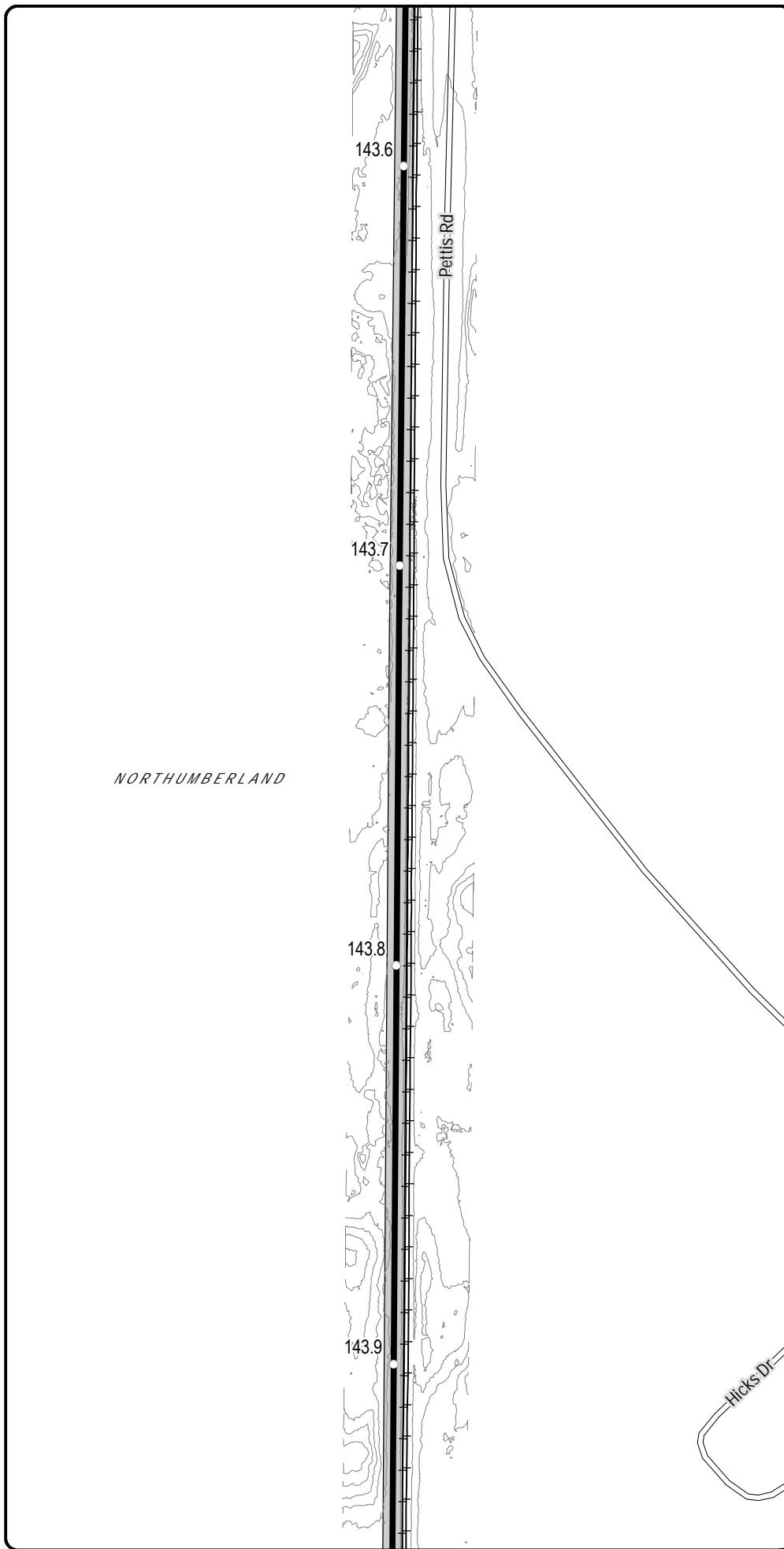
## Plan View Map

*Upland Route*

Sheet 83 of 237

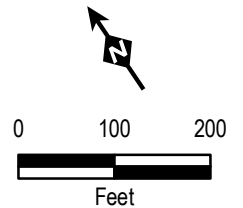
Prepared on 12/3/2010

by: &



## LEGEND

- CHPE Project Milepost
- ▲ Canal Lock
- ⊕ Proposed Cofferdam Location
- Proposed CHPE Upland Route
- - - Proposed CHPE Submarine Route
- ▨ Preliminary Construction Corridor
- · - · Perennial Stream Top of Bank
- - - Intermittent Stream *Stream ID*
- · · Ditch
- Wetland Delineation Line
- Wetland **WETLAND ID**
- 100 Year Flood Zone
- 500 Year Flood Zone
- Hydrography
- Town Boundary *TOWN NAME*
- County Boundary
- Proposed HDD Location
- Proposed Pipe Bridge Location
- == Roads
- +— Rail Line
- Contour - 2'



Champlain Hudson Power Express Project  
*Champlain Hudson Power Express Inc.*

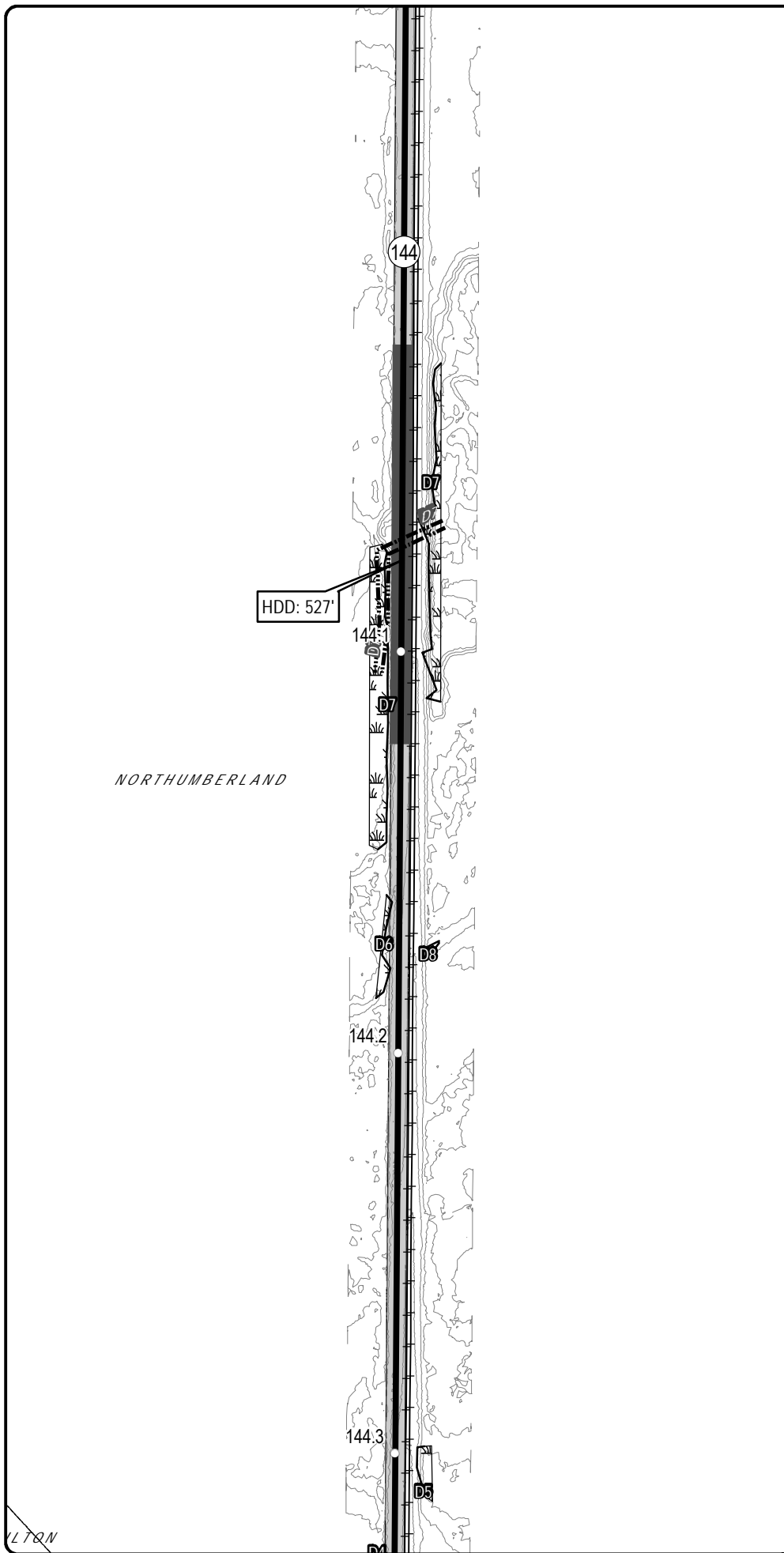
## Plan View Map

*Upland Route*

Sheet 84 of 237

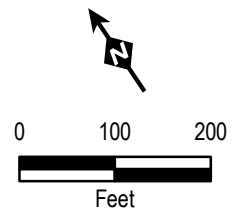
Prepared on 12/3/2010

by: &



## LEGEND

- CHPE Project Milepost
- ▲ Canal Lock
- ⊕ Proposed Cofferdam Location
- Proposed CHPE Upland Route
- - - Proposed CHPE Submarine Route
- Preliminary Construction Corridor
- - - Perennial Stream Top of Bank
- - - Intermittent Stream *Stream ID*
- · - · - Ditch
- Wetland Delineation Line
- Wetland **WETLAND ID**
- 100 100 Year Flood Zone
- 500 500 Year Flood Zone
- Hydrography
- Town Boundary *TOWN NAME*
- County Boundary
- Proposed HDD Location
- Proposed Pipe Bridge Location
- Roads
- Rail Line
- Contour - 2'



Champlain Hudson Power Express Project  
Champlain Hudson Power Express Inc.

## Plan View Map

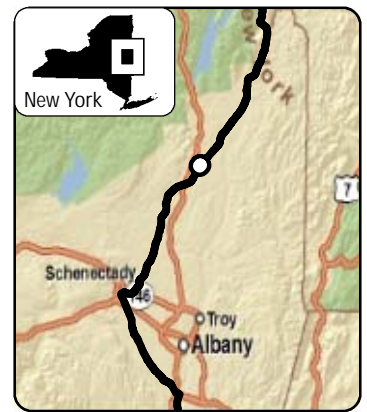
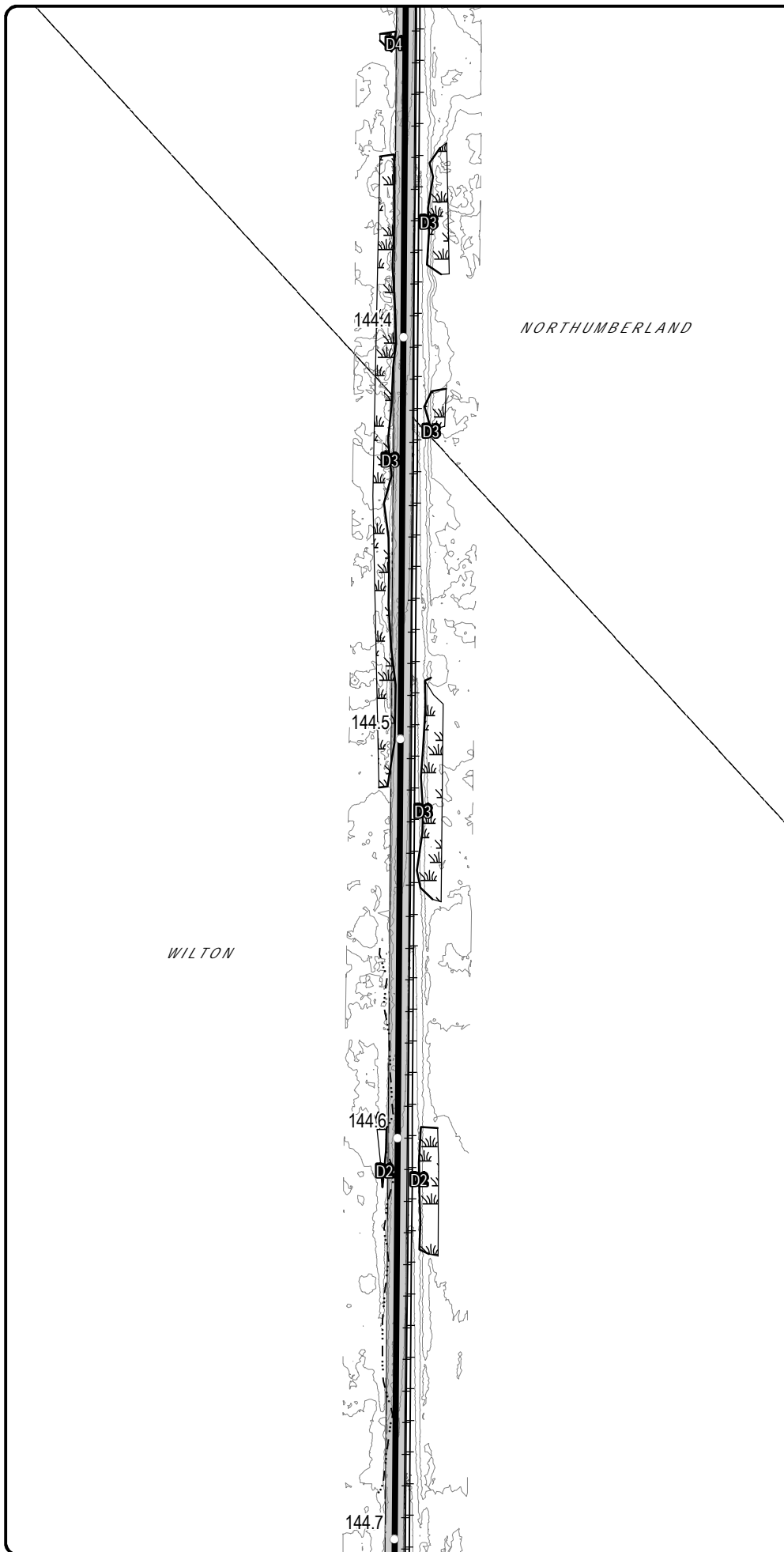
*Upland Route*

Sheet 85 of 237

Prepared on 12/3/2010

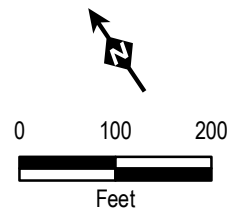
by: HRI UTA & TRC





## LEGEND

- CHPE Project Milepost
- ▲ Canal Lock
- ⊕ Proposed Cofferdam Location
- Proposed CHPE Upland Route
- - - Proposed CHPE Submarine Route
- ▨ Preliminary Construction Corridor
- · - · Perennial Stream Top of Bank
- - - Intermittent Stream *Stream ID*
- · - · Ditch
- Wetland Delineation Line
- ▨ Wetland **WETLAND ID**
- 100 100 Year Flood Zone
- 500 500 Year Flood Zone
- ▨ Hydrography
- ▨ Town Boundary *TOWN NAME*
- ▨ County Boundary
- ▨ Proposed HDD Location
- ▶▶ Proposed Pipe Bridge Location
- Roads
- Rail Line
- Contour - 2'



Champlain Hudson Power Express Project  
Champlain Hudson Power Express Inc.

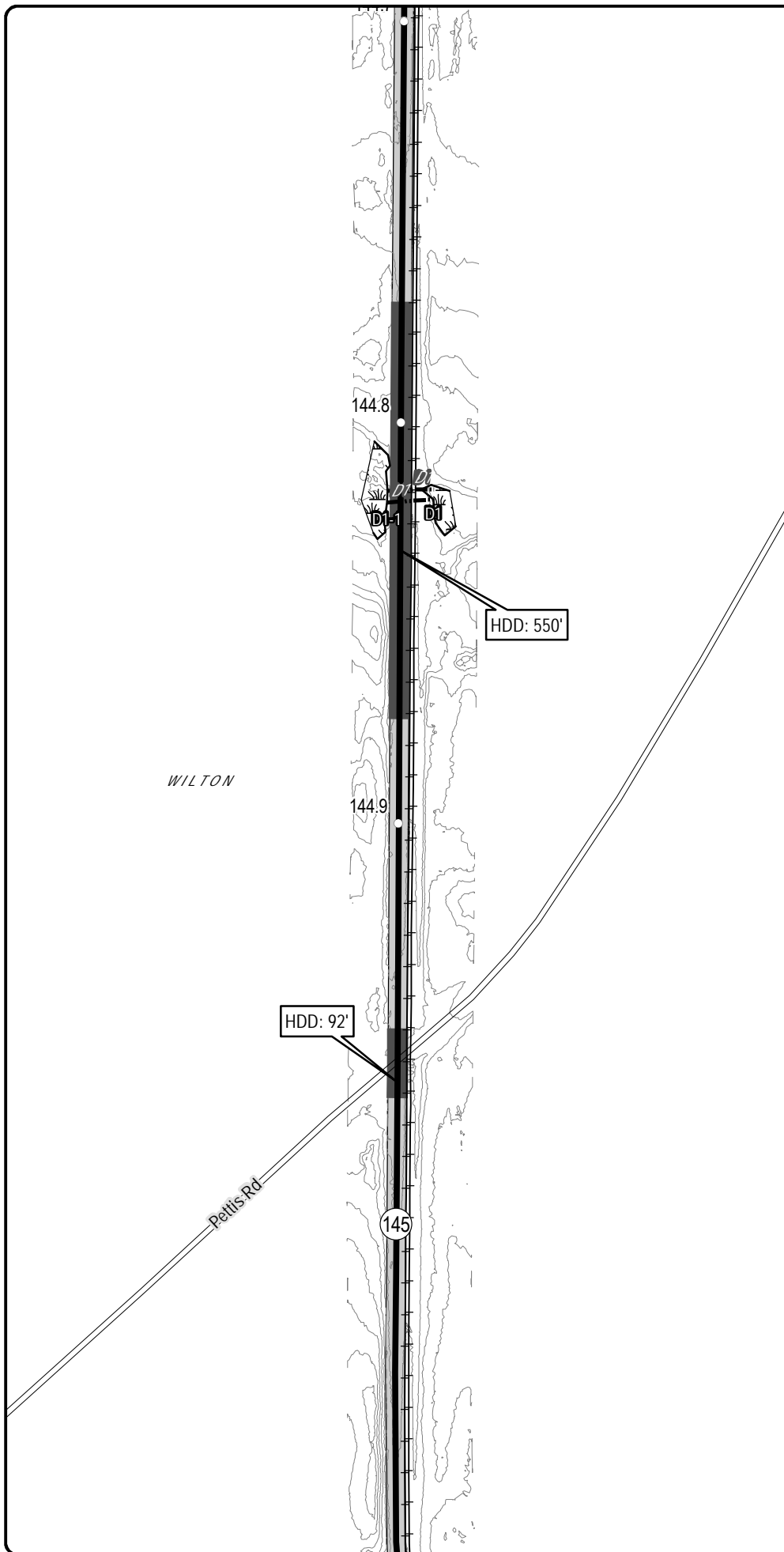
## Plan View Map

*Upland Route*

Sheet 86 of 237

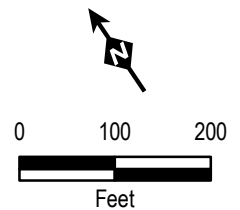
Prepared on 12/3/2010

by: **HRI** **DTA** & **TRC**



## LEGEND

- CHPE Project Milepost
- ▲ Canal Lock
- ⊕ Proposed Cofferdam Location
- Proposed CHPE Upland Route
- - - Proposed CHPE Submarine Route
- Preliminary Construction Corridor
- - - Perennial Stream Top of Bank
- - - Intermittent Stream *Stream ID*
- - - Ditch
- Wetland Delineation Line
- Wetland **WETLAND ID**
- 100 100 Year Flood Zone
- 500 500 Year Flood Zone
- Hydrography
- Town Boundary *TOWN NAME*
- County Boundary
- Proposed HDD Location
- ▶▶ Proposed Pipe Bridge Location
- Roads
- Rail Line
- Contour - 2'



Champlain Hudson Power Express Project  
Champlain Hudson Power Express Inc.

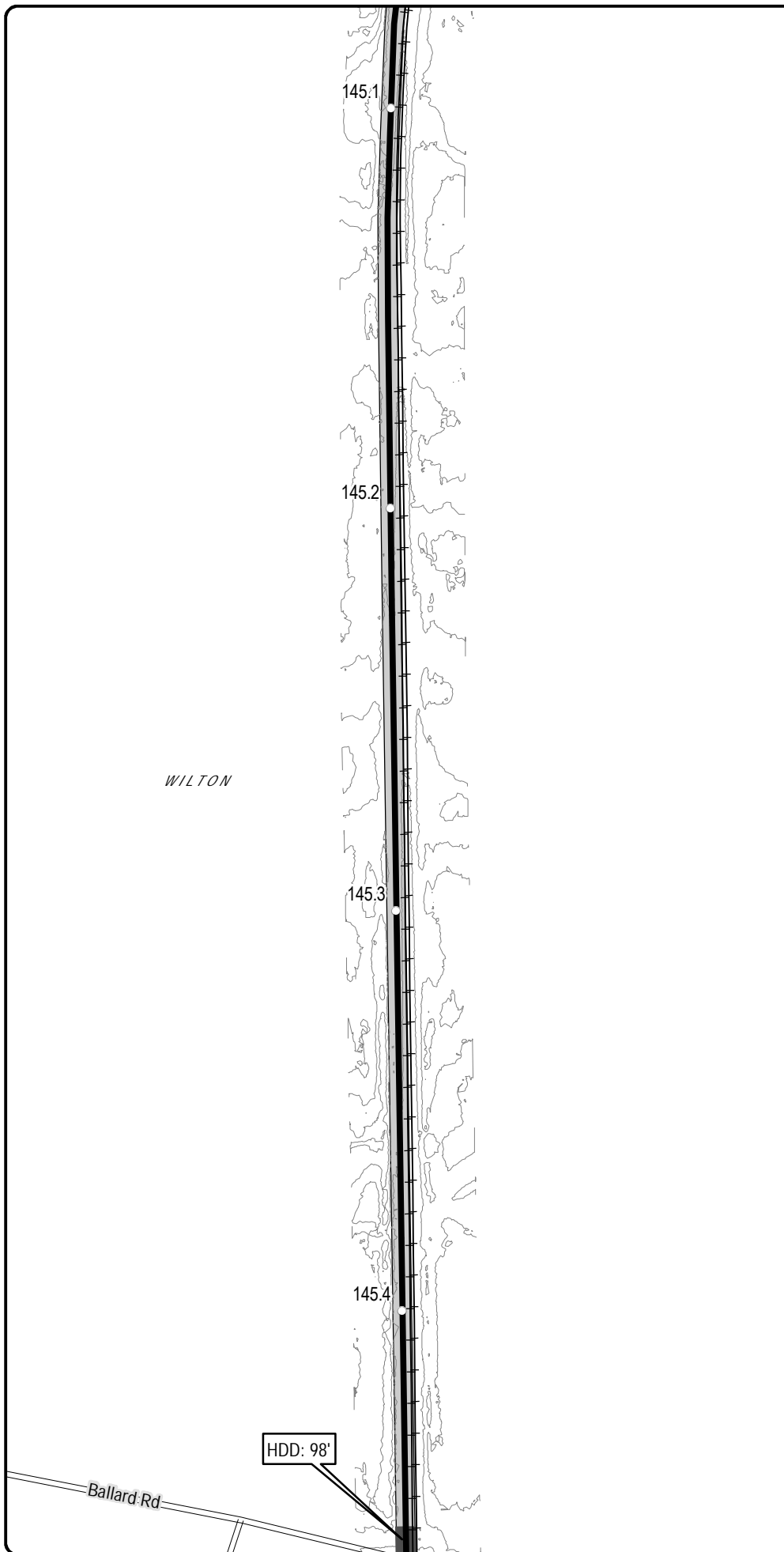
## Plan View Map

*Upland Route*

Sheet 87 of 237

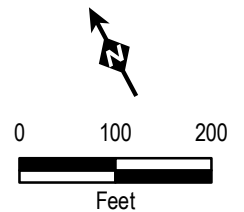
Prepared on 12/3/2010

by: **HR** **DTA** & **TRC**



## LEGEND

- CHPE Project Milepost
- Canal Lock
- Proposed Cofferdam Location
- Proposed CHPE Upland Route
- Proposed CHPE Submarine Route
- Preliminary Construction Corridor
- Perennial Stream Top of Bank
- Intermittent Stream *Stream ID*
- Ditch
- Wetland Delineation Line
- Wetland **WETLAND ID**
- 100 Year Flood Zone
- 500 Year Flood Zone
- Hydrography
- Town Boundary *TOWN NAME*
- County Boundary
- Proposed HDD Location
- Proposed Pipe Bridge Location
- Roads
- Rail Line
- Contour - 2'



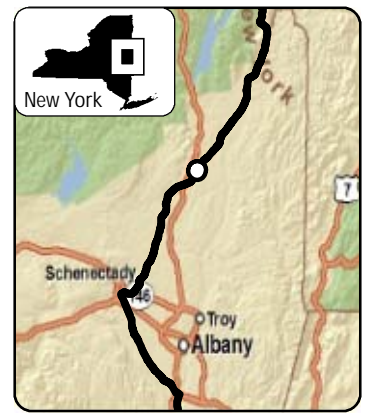
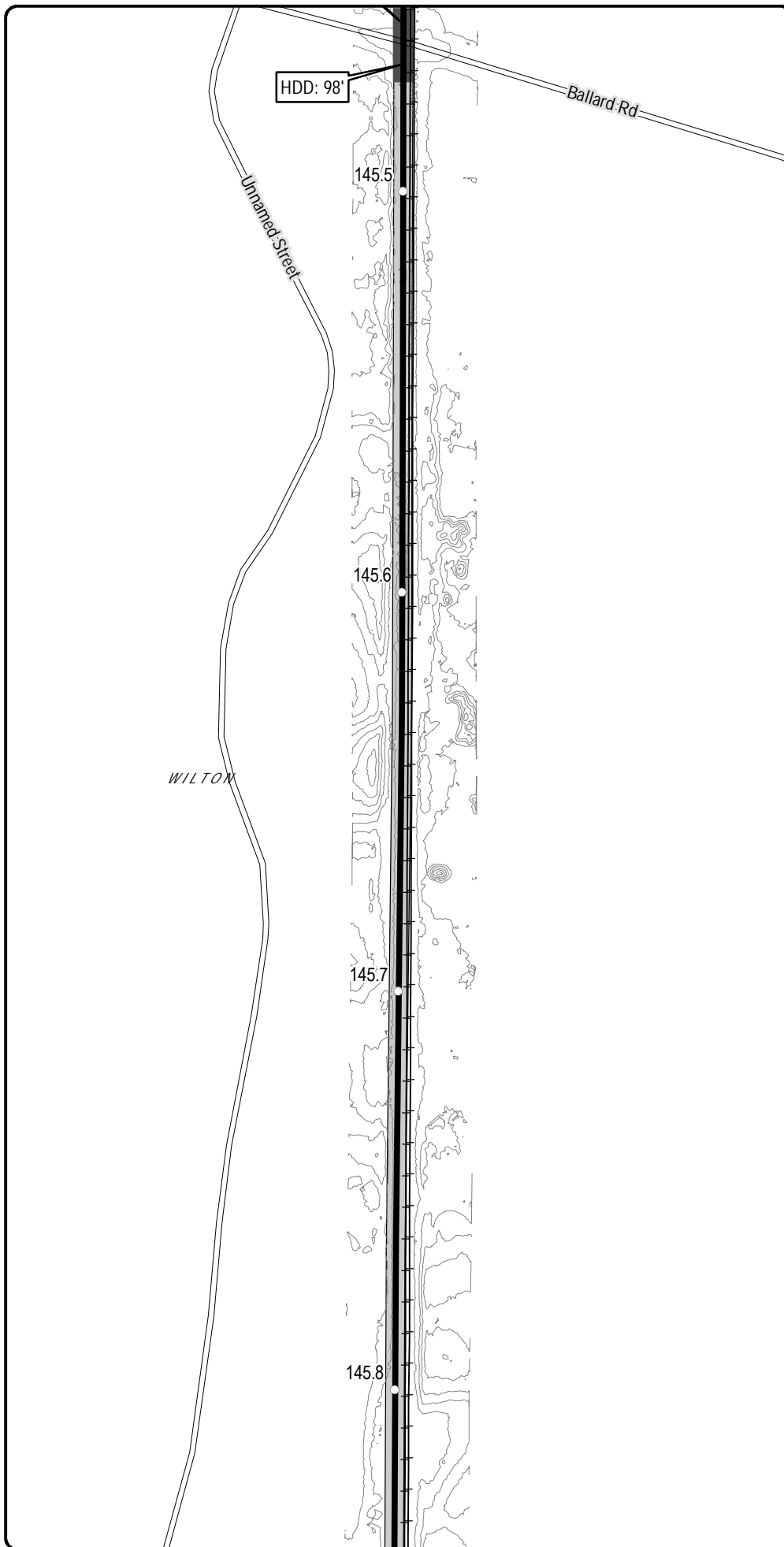
Champlain Hudson Power Express Project  
*Champlain Hudson Power Express Inc.*

## Plan View Map *Upland Route*

Sheet 88 of 237

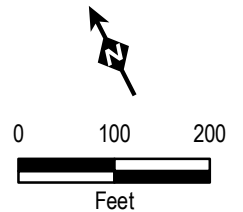
Prepared on 12/3/2010

by: &



## LEGEND

- CHPE Project Milepost
- ▲ Canal Lock
- ⊕ Proposed Cofferdam Location
- Proposed CHPE Upland Route
- - - Proposed CHPE Submarine Route
- ▨ Preliminary Construction Corridor
- · - · - Perennial Stream Top of Bank
- - - Intermittent Stream *Stream ID*
- · · · · Ditch
- Wetland Delineation Line
- Wetland **WETLAND ID**
- 100 100 Year Flood Zone
- 500 500 Year Flood Zone
- Hydrography
- Town Boundary *TOWN NAME*
- County Boundary
- Proposed HDD Location
- Proposed Pipe Bridge Location
- Roads
- Rail Line
- Contour - 2'



Champlain Hudson Power Express Project  
Champlain Hudson Power Express Inc.

## Plan View Map

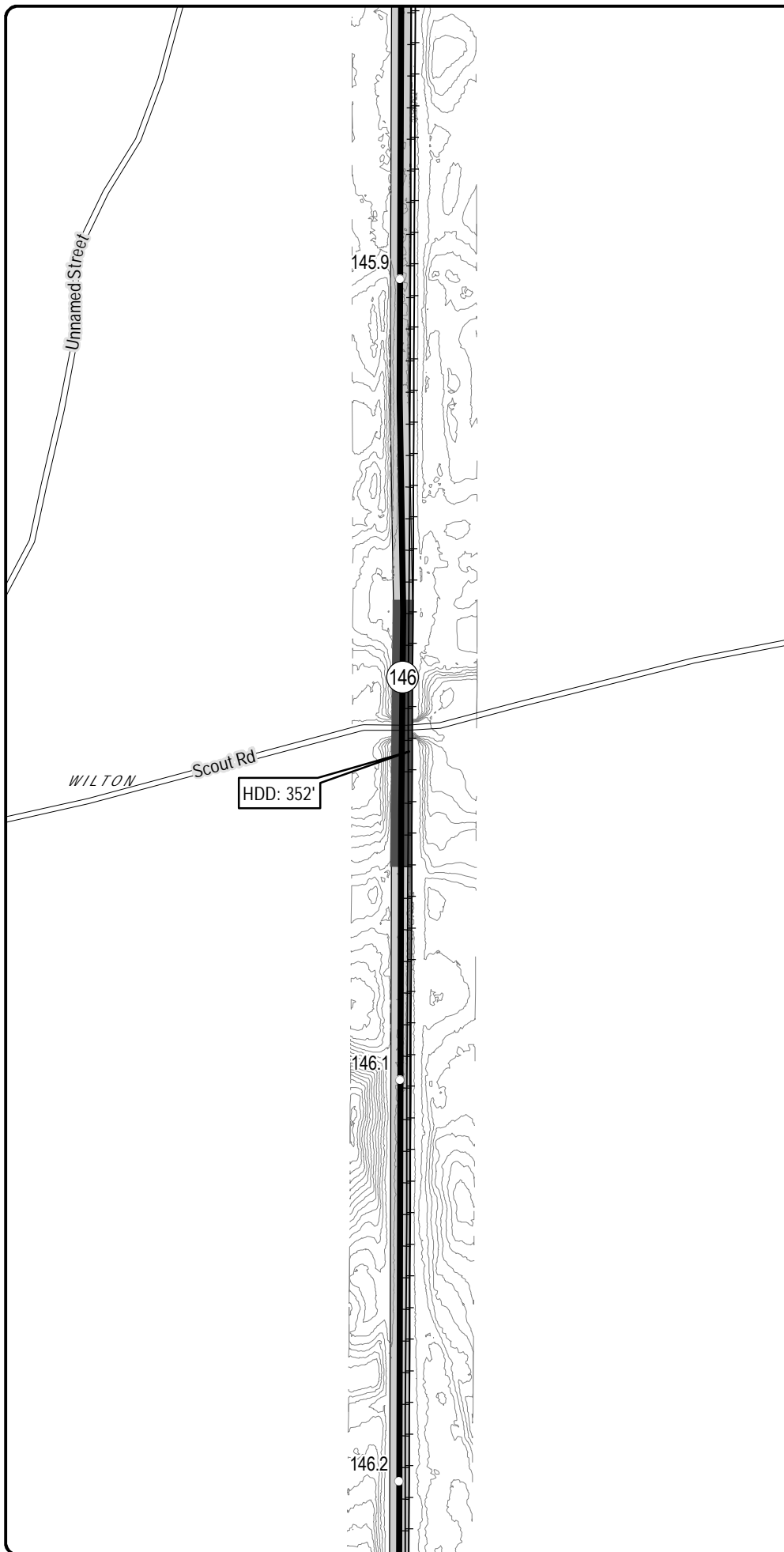
*Upland Route*

Sheet 89 of 237

Prepared on 12/3/2010

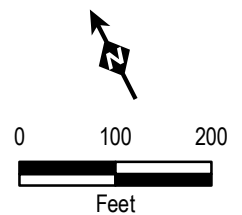
by: H2R UTA & TRC





## LEGEND

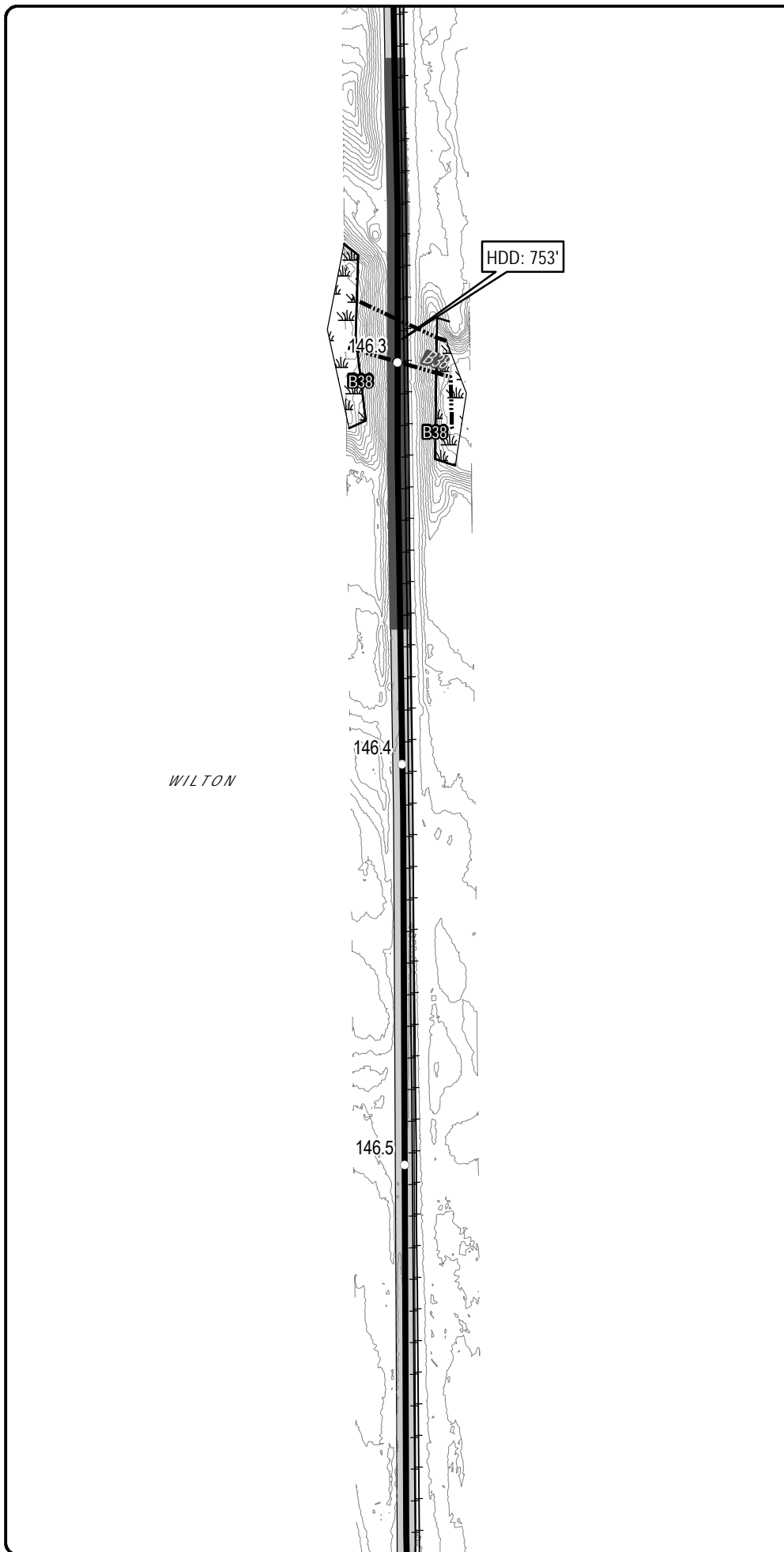
- CHPE Project Milepost
- ▲ Canal Lock
- ⊕ Proposed Cofferdam Location
- Proposed CHPE Upland Route
- - - Proposed CHPE Submarine Route
- ▬ Preliminary Construction Corridor
- · - · - Perennial Stream Top of Bank
- - - Intermittent Stream *Stream ID*
- · - · - Ditch
- Wetland Delineation Line
- Wetland **WETLAND ID**
- 100 Year Flood Zone
- 500 Year Flood Zone
- Hydrography
- Town Boundary *TOWN NAME*
- County Boundary
- Proposed HDD Location
- Proposed Pipe Bridge Location
- == Roads
- + Rail Line
- Contour - 2'



Champlain Hudson Power Express Project  
*Champlain Hudson Power Express Inc.*

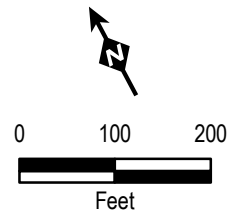
Plan View Map  
*Upland Route*  
 Sheet 90 of 237

Prepared on 12/3/2010  
 by: &



## LEGEND

- CHPE Project Milepost
- ▲ Canal Lock
- ⊕ Proposed Cofferdam Location
- Proposed CHPE Upland Route
- - - Proposed CHPE Submarine Route
- ▨ Preliminary Construction Corridor
- - - Perennial Stream Top of Bank
- - - Intermittent Stream *Stream ID*
- - - Ditch
- Wetland Delineation Line
- ▨ Wetland **WETLAND ID**
- 100 100 Year Flood Zone
- 500 500 Year Flood Zone
- ▨ Hydrography
- ▨ Town Boundary *TOWN NAME*
- ▨ County Boundary
- ▨ Proposed HDD Location
- ▶▶ Proposed Pipe Bridge Location
- Roads
- Rail Line
- Contour - 2'



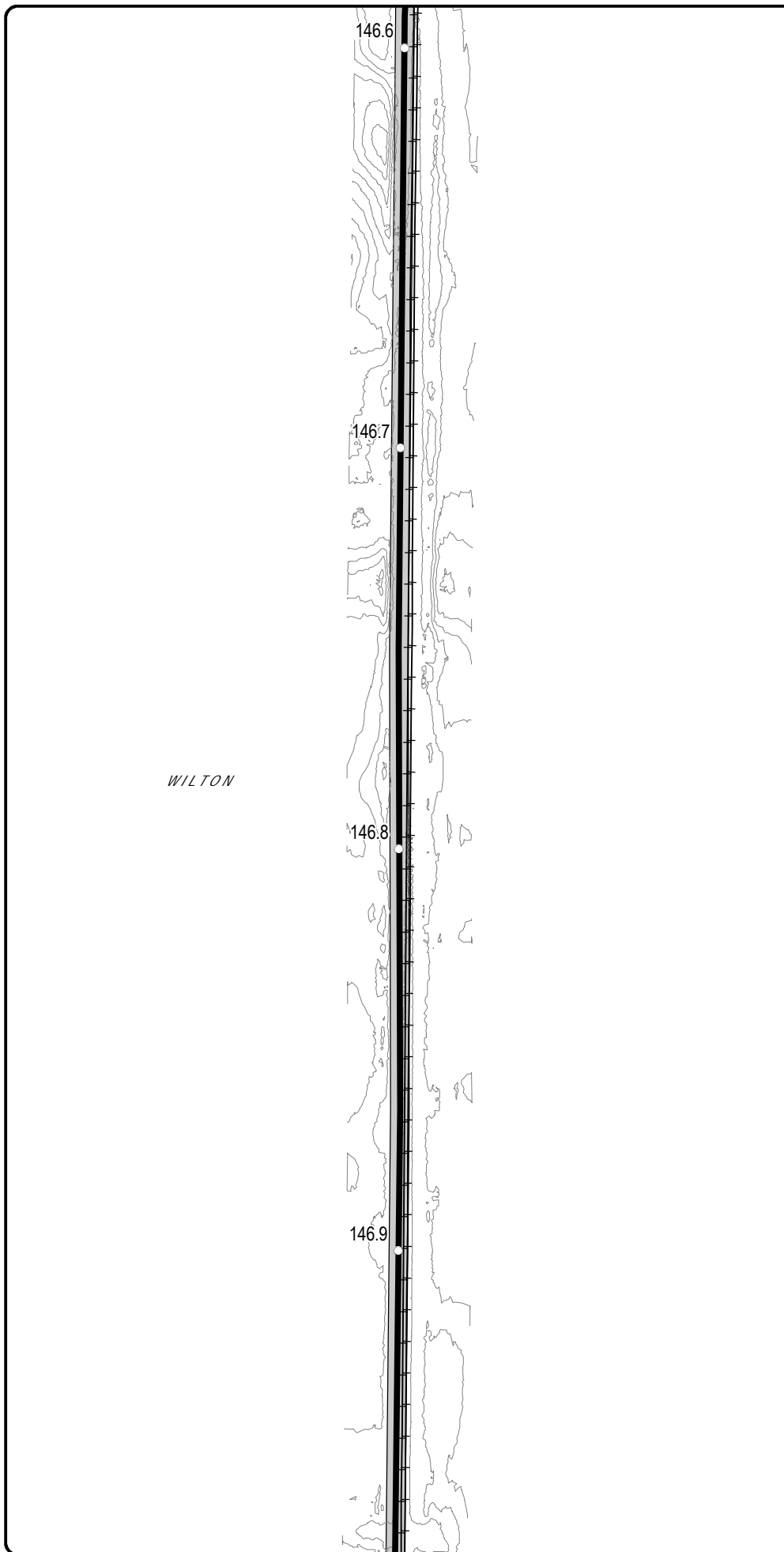
Champlain Hudson Power Express Project  
Champlain Hudson Power Express Inc.

## Plan View Map Upland Route

Sheet 91 of 237

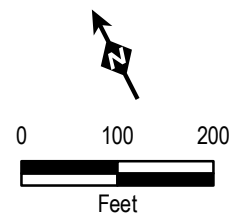
Prepared on 12/3/2010

by: **HR** **DTA** & **TRC**



## LEGEND

- CHPE Project Milepost
- ▲ Canal Lock
- ⊕ Proposed Cofferdam Location
- Proposed CHPE Upland Route
- - - Proposed CHPE Submarine Route
- ▨ Preliminary Construction Corridor
- · - · Perennial Stream Top of Bank
- - - Intermittent Stream *Stream ID*
- · · Ditch
- Wetland Delineation Line
- Wetland **WETLAND ID**
- 100 100 Year Flood Zone
- 500 500 Year Flood Zone
- Hydrography
- Town Boundary *TOWN NAME*
- County Boundary
- Proposed HDD Location
- Proposed Pipe Bridge Location
- Roads
- Rail Line
- Contour - 2'



Champlain Hudson Power Express Project  
*Champlain Hudson Power Express Inc.*

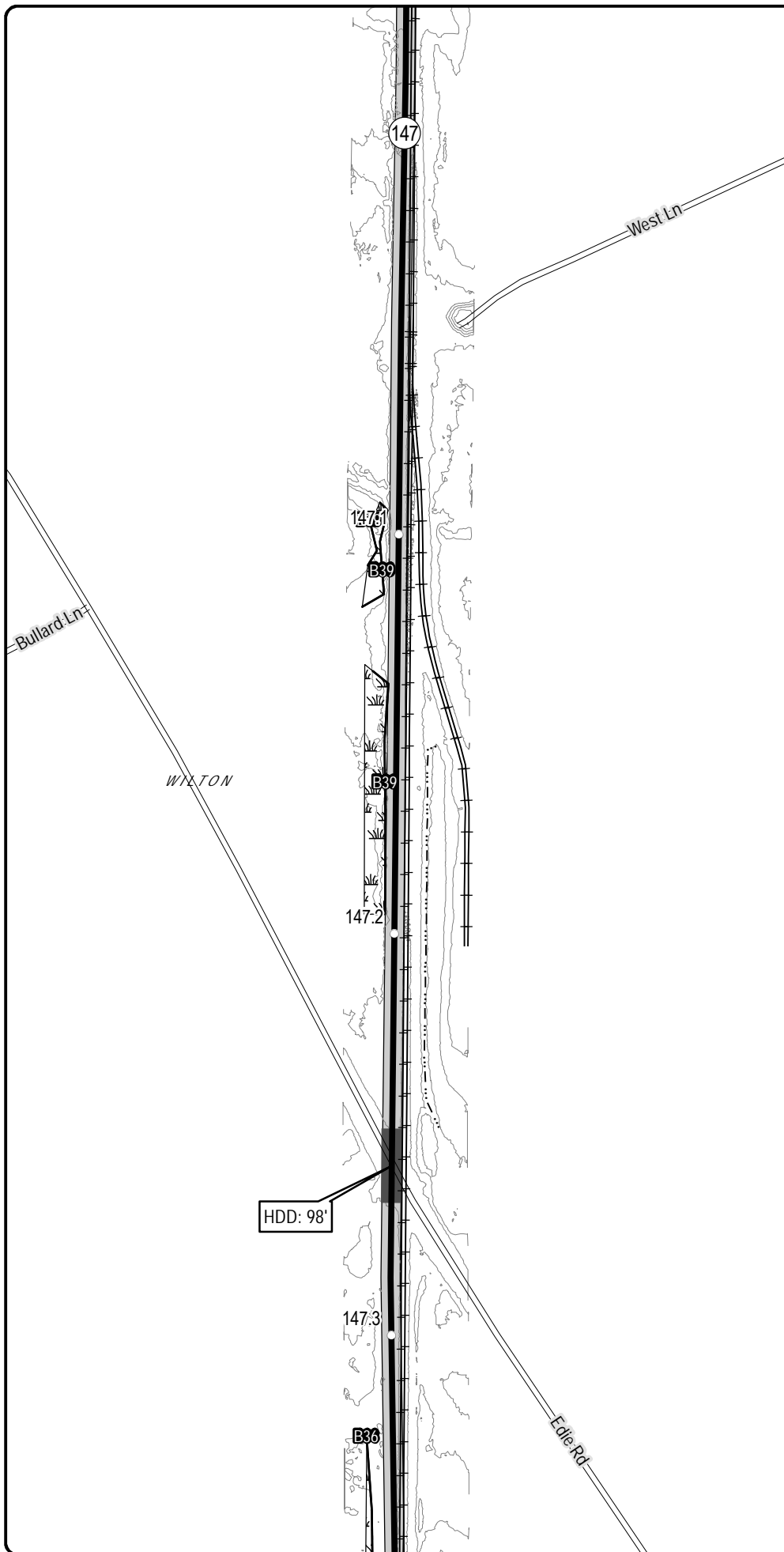
## Plan View Map

*Upland Route*

Sheet 92 of 237

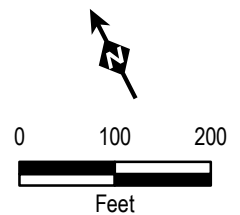
Prepared on 12/3/2010

by: **HR** **DTA** & **TRC**



## LEGEND

- CHPE Project Milepost
- ▲ Canal Lock
- ⊕ Proposed Cofferdam Location
- Proposed CHPE Upland Route
- - - Proposed CHPE Submarine Route
- ▨ Preliminary Construction Corridor
- Perennial Stream Top of Bank
- - - Intermittent Stream *Stream ID*
- · - · - Ditch
- Wetland Delineation Line
- Wetland **WETLAND ID**
- 100 100 Year Flood Zone
- 500 500 Year Flood Zone
- Hydrography
- Town Boundary *TOWN NAME*
- County Boundary
- Proposed HDD Location
- Proposed Pipe Bridge Location
- Roads
- Rail Line
- Contour - 2'



Champlain Hudson Power Express Project  
Champlain Hudson Power Express Inc.

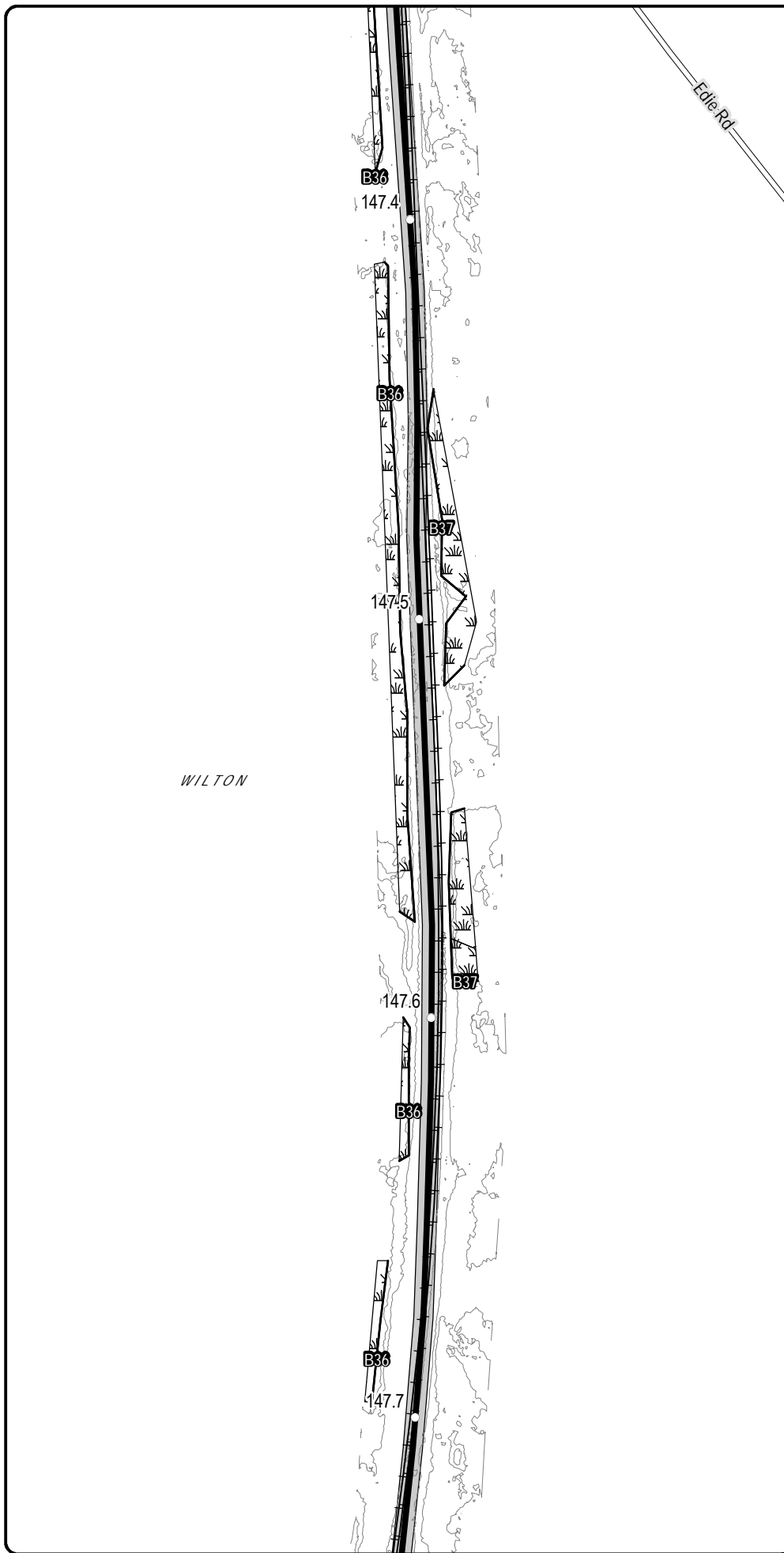
## Plan View Map Upland Route

Sheet 93 of 237

Prepared on 12/3/2010

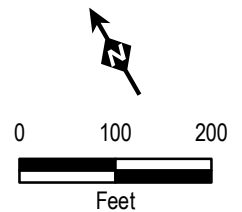
by: **HR** **UTA** & **TRC**





## LEGEND

- CHPE Project Milepost
- ▲ Canal Lock
- ⊕ Proposed Cofferdam Location
- Proposed CHPE Upland Route
- - - Proposed CHPE Submarine Route
- Preliminary Construction Corridor
- - - Perennial Stream Top of Bank
- - - Intermittent Stream *Stream ID*
- - - Ditch
- Wetland Delineation Line
- Wetland **WETLAND ID**
- 100 100 Year Flood Zone
- 500 500 Year Flood Zone
- Hydrography
- Town Boundary *TOWN NAME*
- County Boundary
- Proposed HDD Location
- Proposed Pipe Bridge Location
- Roads
- Rail Line
- Contour - 2'



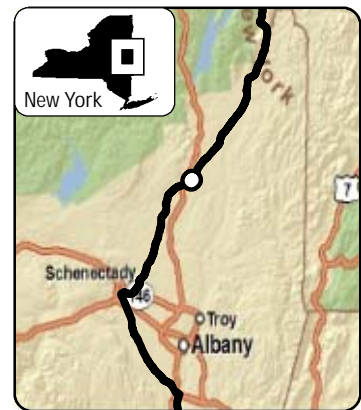
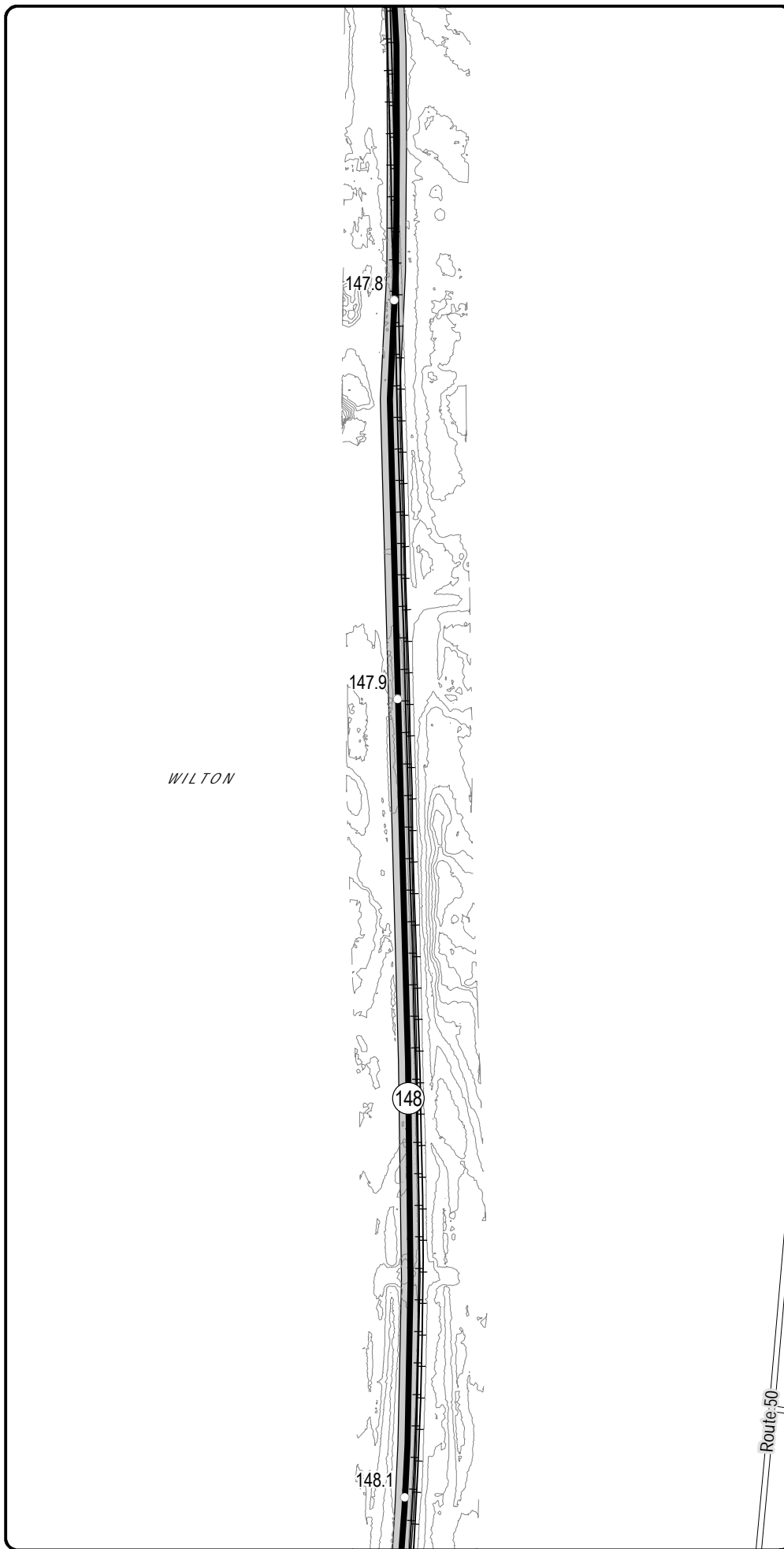
Champlain Hudson Power Express Project  
Champlain Hudson Power Express Inc.

## Plan View Map Upland Route

Sheet 94 of 237

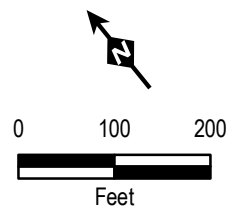
Prepared on 12/3/2010

by: HRI & TRC



## LEGEND

- CHPE Project Milepost
- ▲ Canal Lock
- ⊕ Proposed Cofferdam Location
- Proposed CHPE Upland Route
- - - Proposed CHPE Submarine Route
- ▨ Preliminary Construction Corridor
- · - · - Perennial Stream Top of Bank
- - - Intermittent Stream *Stream ID*
- · · · · Ditch
- Wetland Delineation Line
- ▨ Wetland **WETLAND ID**
- 100 100 Year Flood Zone
- 500 500 Year Flood Zone
- ▨ Hydrography
- ▨ Town Boundary *TOWN NAME*
- ▨ County Boundary
- ▨ Proposed HDD Location
- ▶▶ Proposed Pipe Bridge Location
- == Roads
- +— Rail Line
- Contour - 2'



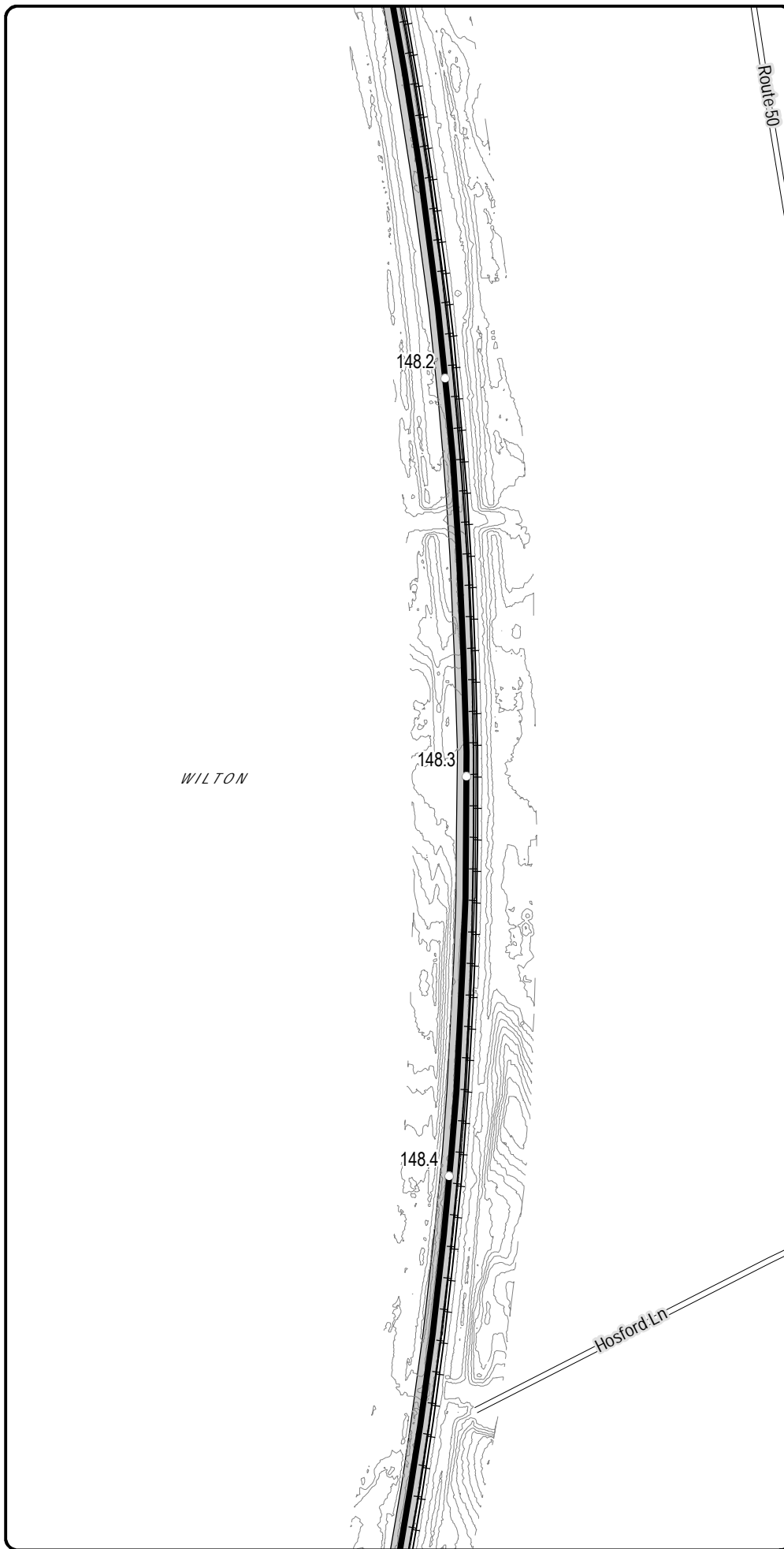
Champlain Hudson Power Express Project  
*Champlain Hudson Power Express Inc.*

## Plan View Map *Upland Route*

Sheet 95 of 237

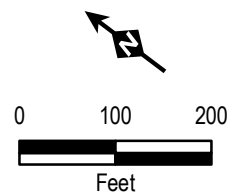
Prepared on 12/3/2010

by: **HJR** & **TRC**



## LEGEND

- CHPE Project Milepost
- Canal Lock
- Proposed Cofferdam Location
- Proposed CHPE Upland Route
- Proposed CHPE Submarine Route
- Preliminary Construction Corridor
- Perennial Stream Top of Bank
- Intermittent Stream *Stream ID*
- Ditch
- Wetland Delineation Line
- Wetland **WETLAND ID**
- 100 Year Flood Zone
- 500 Year Flood Zone
- Hydrography
- Town Boundary *TOWN NAME*
- County Boundary
- Proposed HDD Location
- Proposed Pipe Bridge Location
- Roads
- Rail Line
- Contour - 2'



Champlain Hudson Power Express Project  
*Champlain Hudson Power Express Inc.*

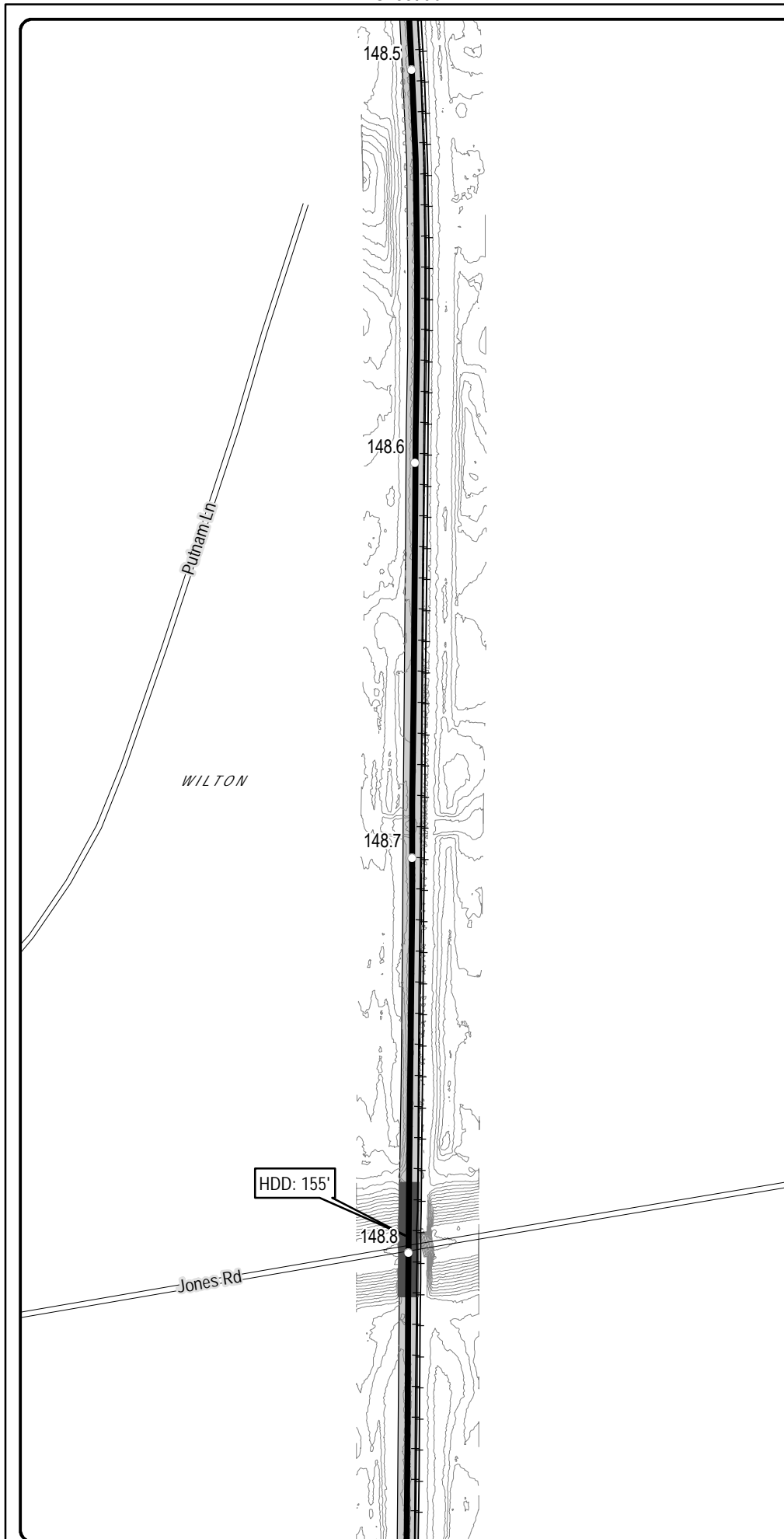
## Plan View Map

*Upland Route*

Sheet 96 of 237

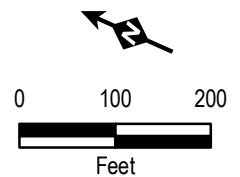
Prepared on 12/3/2010

by: &



## LEGEND

- CHPE Project Milepost
- Canal Lock
- Proposed Cofferdam Location
- Proposed CHPE Upland Route
- Proposed CHPE Submarine Route
- Preliminary Construction Corridor
- Perennial Stream Top of Bank
- Intermittent Stream *Stream ID*
- Ditch
- Wetland Delineation Line
- Wetland **WETLAND ID**
- 100 Year Flood Zone
- 500 Year Flood Zone
- Hydrography
- Town Boundary *TOWN NAME*
- County Boundary
- Proposed HDD Location
- Proposed Pipe Bridge Location
- Roads
- Rail Line
- Contour - 2'



Champlain Hudson Power Express Project  
Champlain Hudson Power Express Inc.

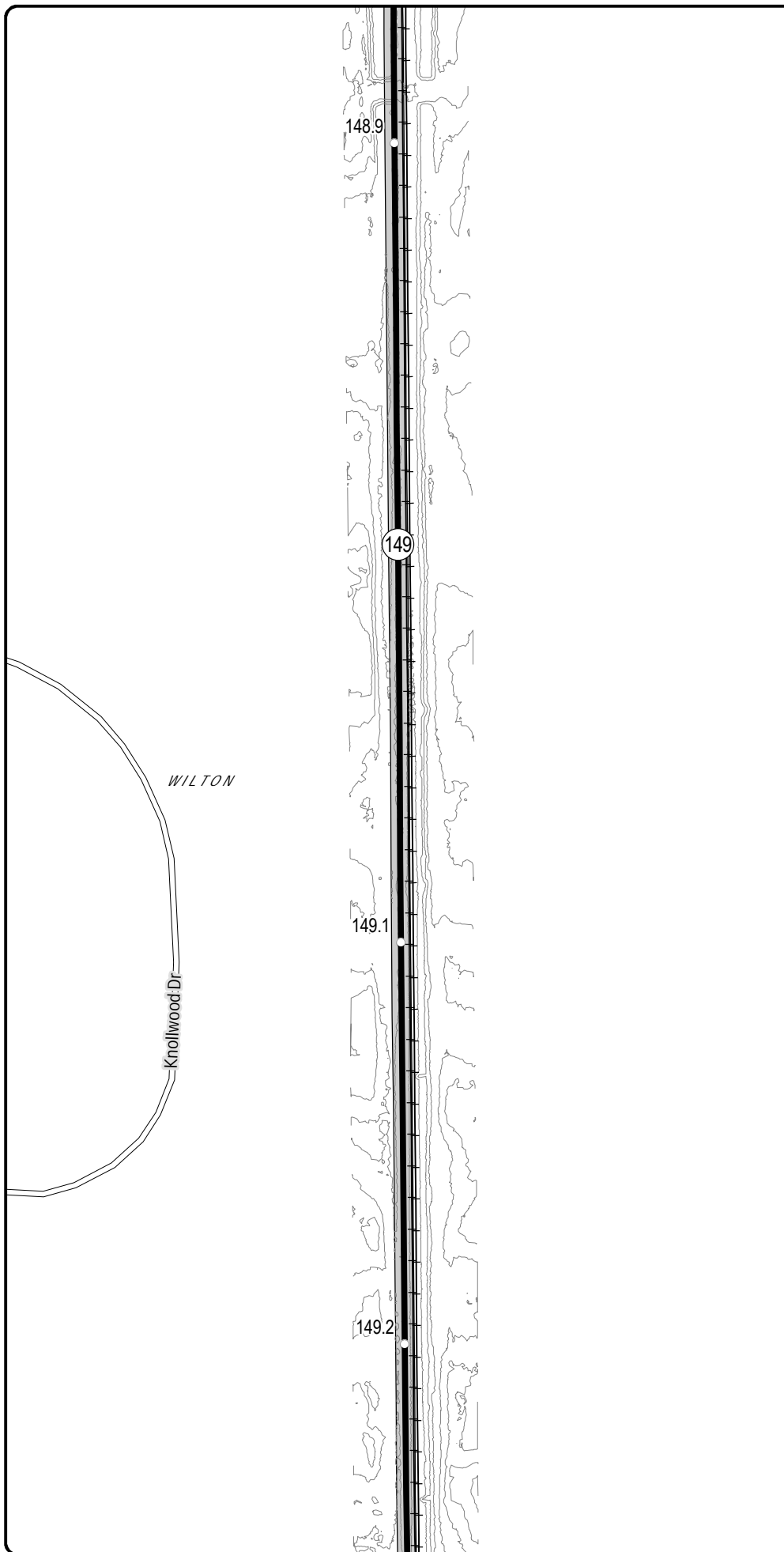
## Plan View Map Upland Route

Sheet 97 of 237

Prepared on 12/3/2010

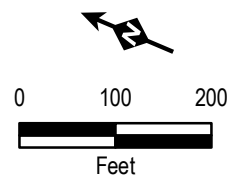
by: &





## LEGEND

- CHPE Project Milepost
- Canal Lock
- Proposed Cofferdam Location
- Proposed CHPE Upland Route
- Proposed CHPE Submarine Route
- Preliminary Construction Corridor
- Perennial Stream Top of Bank
- Intermittent Stream *Stream ID*
- Ditch
- Wetland Delineation Line
- Wetland **WETLAND ID**
- 100 Year Flood Zone
- 500 Year Flood Zone
- Hydrography
- Town Boundary *TOWN NAME*
- County Boundary
- Proposed HDD Location
- Proposed Pipe Bridge Location
- Roads
- Rail Line
- Contour - 2'



Champlain Hudson Power Express Project  
*Champlain Hudson Power Express Inc.*

## Plan View Map *Upland Route*

Sheet 98 of 237

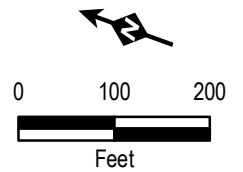
Prepared on 12/3/2010

by: &



## LEGEND

- CHPE Project Milepost
- ▲ Canal Lock
- ⊕ Proposed Cofferdam Location
- Proposed CHPE Upland Route
- - - Proposed CHPE Submarine Route
- ▨ Preliminary Construction Corridor
- · - · Perennial Stream Top of Bank
- - - Intermittent Stream *Stream ID*
- · - · Ditch
- Wetland Delineation Line
- ▨ Wetland **WETLAND ID**
- 100 100 Year Flood Zone
- 500 500 Year Flood Zone
- ▨ Hydrography
- ▨ Town Boundary *TOWN NAME*
- ▨ County Boundary
- ▨ Proposed HDD Location
- ▶▶ Proposed Pipe Bridge Location
- Roads
- Rail Line
- Contour - 2'



Champlain Hudson Power Express Project  
Champlain Hudson Power Express Inc.

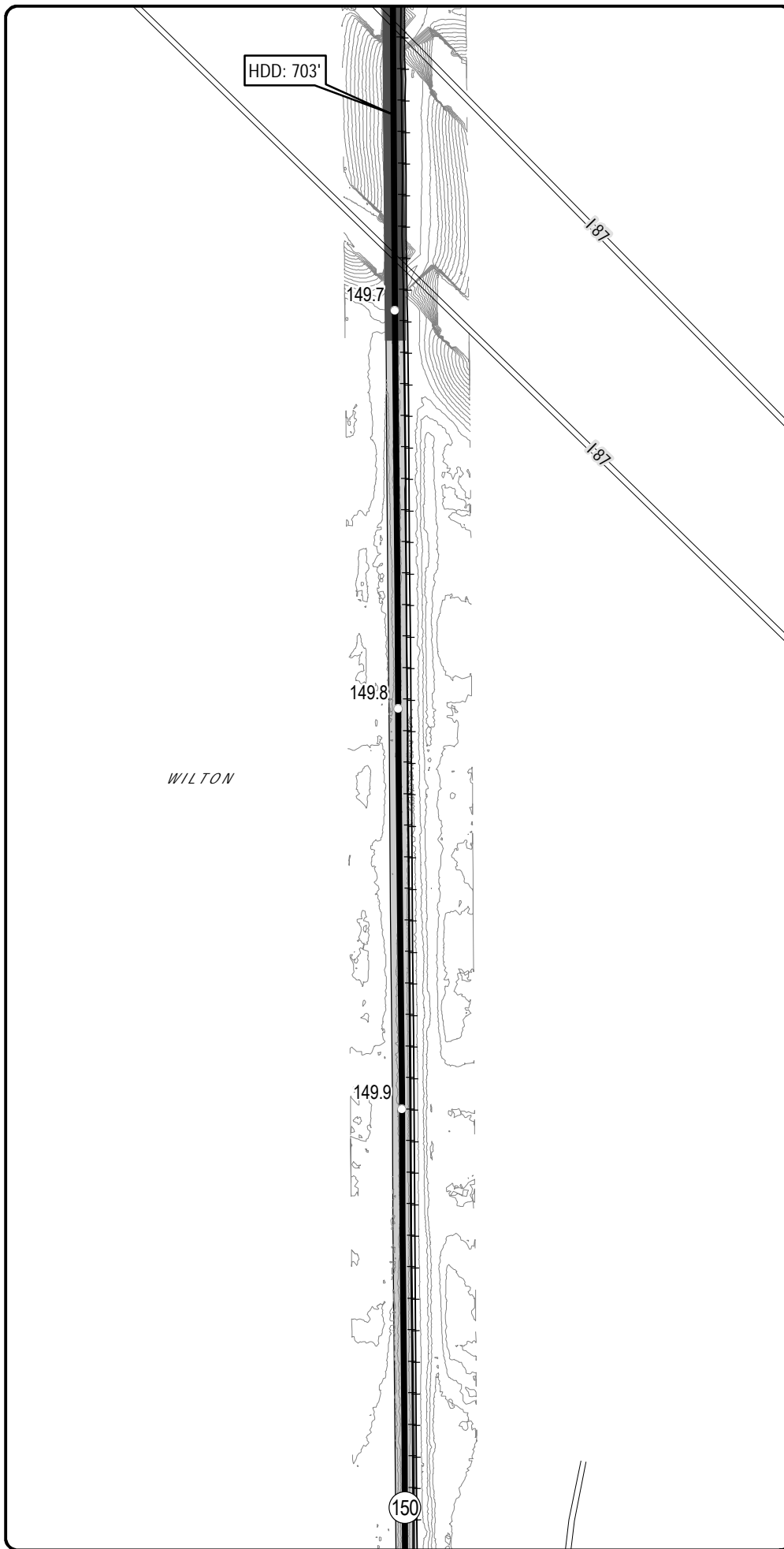
## Plan View Map

*Upland Route*

Sheet 99 of 237

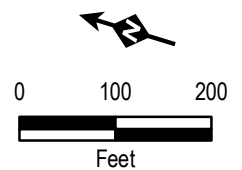
Prepared on 12/3/2010

by: HDR UTA & TRC



## LEGEND

- CHPE Project Milepost
- Canal Lock
- Proposed Cofferdam Location
- Proposed CHPE Upland Route
- Proposed CHPE Submarine Route
- Preliminary Construction Corridor
- Perennial Stream Top of Bank
- Intermittent Stream *Stream ID*
- Ditch
- Wetland Delineation Line
- Wetland **WETLAND ID**
- 100 Year Flood Zone
- 500 Year Flood Zone
- Hydrography
- Town Boundary *TOWN NAME*
- County Boundary
- Proposed HDD Location
- Proposed Pipe Bridge Location
- Roads
- Rail Line
- Contour - 2'



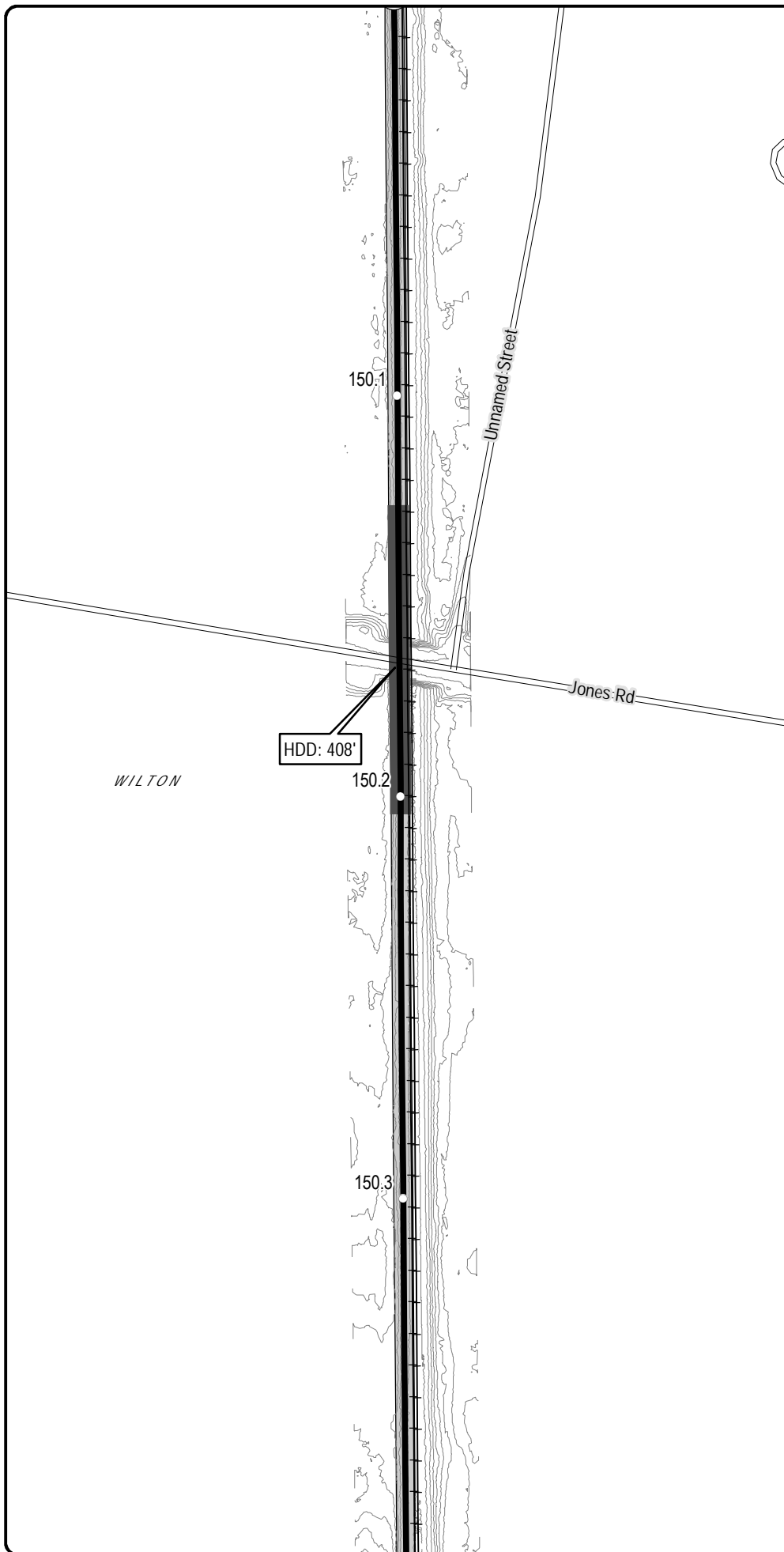
Champlain Hudson Power Express Project  
*Champlain Hudson Power Express Inc.*

## Plan View Map *Upland Route*

Sheet 100 of 237

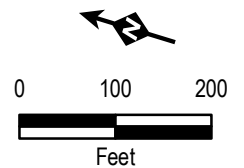
Prepared on 12/3/2010

by: &



## LEGEND

- CHPE Project Milepost
- ▲ Canal Lock
- ⊕ Proposed Cofferdam Location
- Proposed CHPE Upland Route
- - - Proposed CHPE Submarine Route
- ▬ Preliminary Construction Corridor
- Perennial Stream Top of Bank
- - - Intermittent Stream *Stream ID*
- ... Ditch
- Wetland Delineation Line
- Wetland **WETLAND ID**
- 100 100 Year Flood Zone
- 500 500 Year Flood Zone
- Hydrography
- Town Boundary *TOWN NAME*
- County Boundary
- Proposed HDD Location
- Proposed Pipe Bridge Location
- Roads
- Rail Line
- Contour - 2'



Champlain Hudson Power Express Project  
Champlain Hudson Power Express Inc.

## Plan View Map

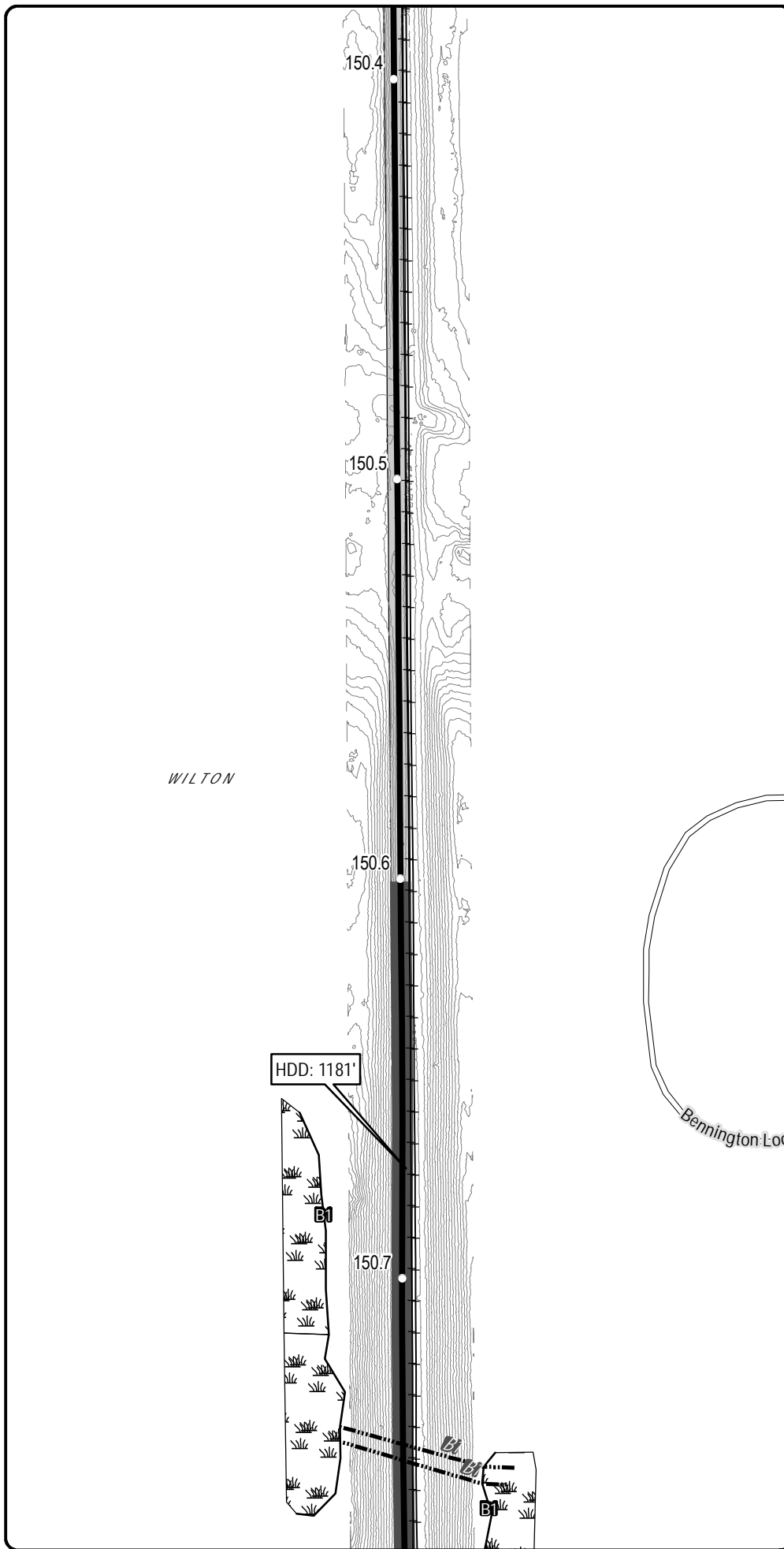
*Upland Route*

Sheet 101 of 237

Prepared on 12/3/2010

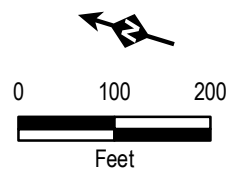
by: HRI & TRC





## LEGEND

- CHPE Project Milepost
- ▲ Canal Lock
- ⊕ Proposed Cofferdam Location
- Proposed CHPE Upland Route
- - - Proposed CHPE Submarine Route
- ▨ Preliminary Construction Corridor
- · - · Perennial Stream Top of Bank
- - - Intermittent Stream *Stream ID*
- · - · Ditch
- Wetland Delineation Line
- Wetland **WETLAND ID**
- 100 100 Year Flood Zone
- 500 500 Year Flood Zone
- Hydrography
- Town Boundary *TOWN NAME*
- County Boundary
- Proposed HDD Location
- Proposed Pipe Bridge Location
- Roads
- Rail Line
- Contour - 2'



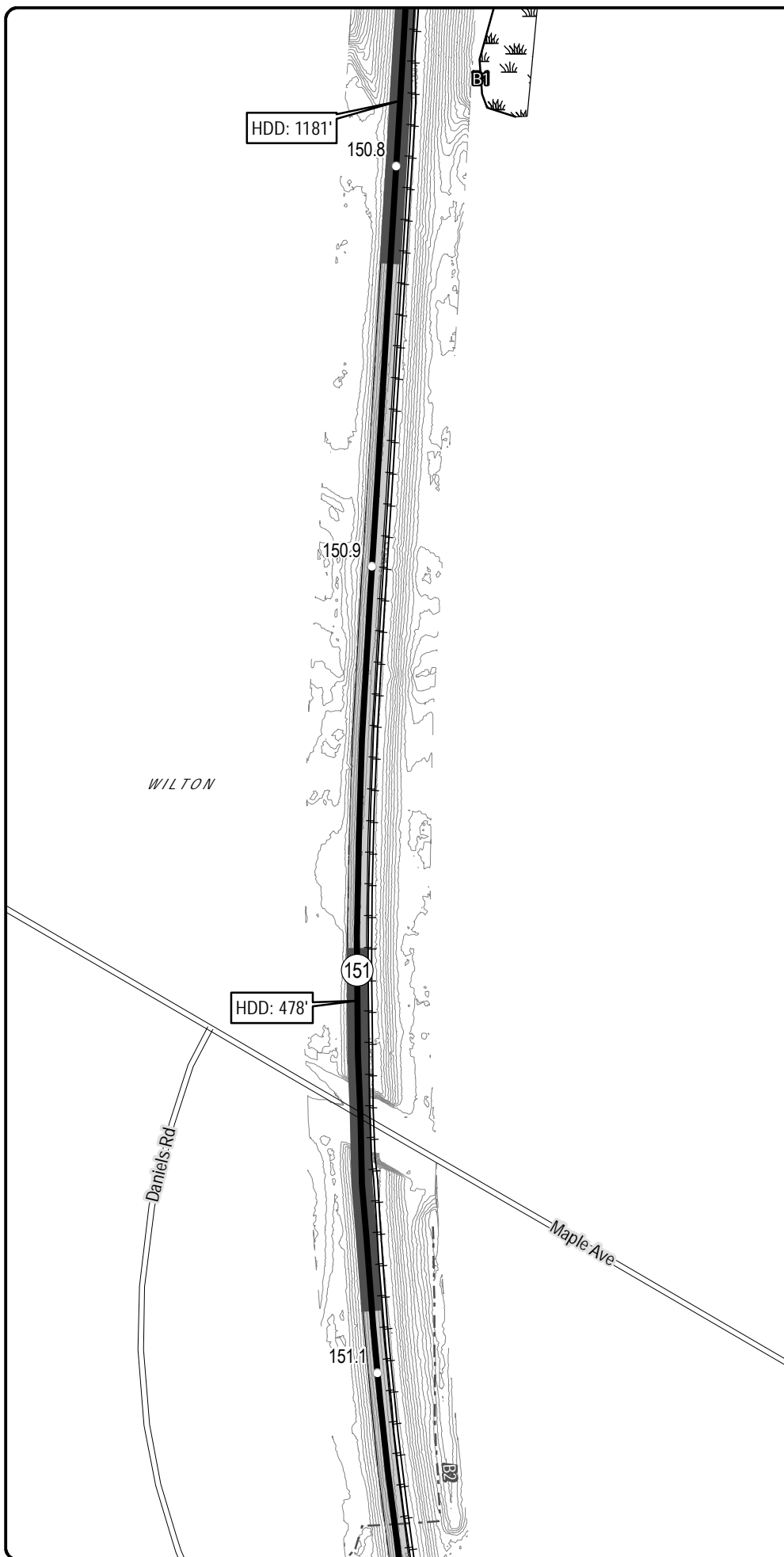
Champlain Hudson Power Express Project  
Champlain Hudson Power Express Inc.

## Plan View Map Upland Route

Sheet 102 of 237

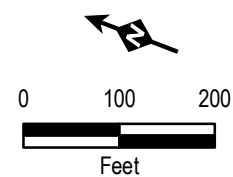
Prepared on 12/3/2010

by: HRI UTA & TRC



## LEGEND

- CHPE Project Milepost
- ▲ Canal Lock
- ⊕ Proposed Cofferdam Location
- Proposed CHPE Upland Route
- - - Proposed CHPE Submarine Route
- ▨ Preliminary Construction Corridor
- - - Perennial Stream Top of Bank
- - - Intermittent Stream *Stream ID*
- - - Ditch
- Wetland Delineation Line
- Wetland **WETLAND ID**
- 100 100 Year Flood Zone
- 500 500 Year Flood Zone
- Hydrography
- Town Boundary *TOWN NAME*
- County Boundary
- Proposed HDD Location
- Proposed Pipe Bridge Location
- Roads
- Rail Line
- Contour - 2'



Champlain Hudson Power Express Project  
Champlain Hudson Power Express Inc.

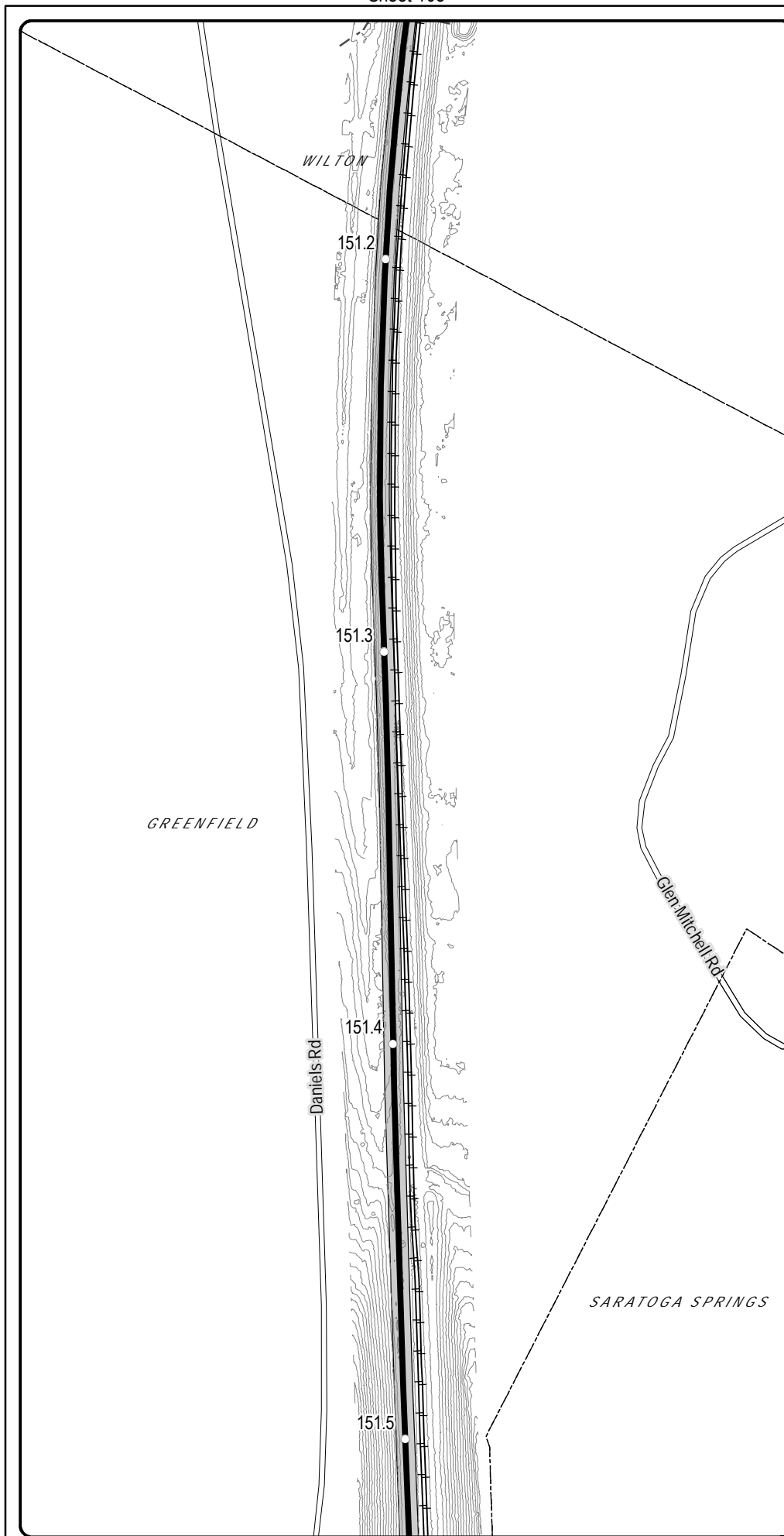
## Plan View Map

*Upland Route*

Sheet 103 of 237

Prepared on 12/3/2010

by: **HR** **PTA** & **TRC**



## LEGEND

- CHPE Project Milepost
- Canal Lock
- Proposed Cofferdam Location
- Proposed CHPE Upland Route
- Proposed CHPE Submarine Route
- Preliminary Construction Corridor
- Perennial Stream Top of Bank
- Intermittent Stream *Stream ID*
- Ditch
- Wetland Delineation Line
- Wetland **WETLAND ID**
- 100 Year Flood Zone
- 500 Year Flood Zone
- Hydrography
- Town Boundary *TOWN NAME*
- County Boundary
- Proposed HDD Location
- Proposed Pipe Bridge Location
- Roads
- Rail Line
- Contour - 2'



0 100 200  
Feet



Champlain Hudson Power Express Project  
*Champlain Hudson Power Express Inc.*


## Plan View Map

*Upland Route*

Sheet 104 of 237

Prepared on 12/3/2010

by: **HR** **PTA** & **TRC**



## LEGEND

- CHPE Project Milepost
- ▲ Canal Lock
- ⊕ Proposed Cofferdam Location
- Proposed CHPE Upland Route
- - - Proposed CHPE Submarine Route
- ▨ Preliminary Construction Corridor
- · - · Perennial Stream Top of Bank
- - - Intermittent Stream *Stream ID*
- · - · Ditch
- Wetland Delineation Line
- ▨ Wetland **WETLAND ID**
- 100 100 Year Flood Zone
- 500 500 Year Flood Zone
- ▨ Hydrography
- ▨ Town Boundary *TOWN NAME*
- ▨ County Boundary
- ▨ Proposed HDD Location
- ▶▶ Proposed Pipe Bridge Location
- == Roads
- + Rail Line
- Contour - 2'



0 100 200  
Feet



Champlain Hudson Power Express Project  
*Champlain Hudson Power Express Inc.*

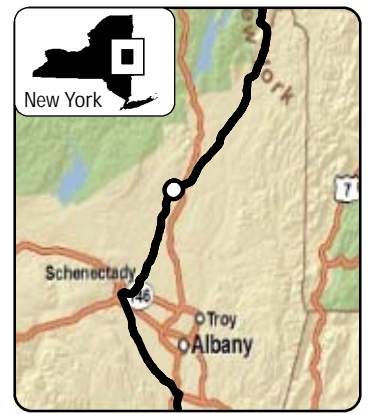
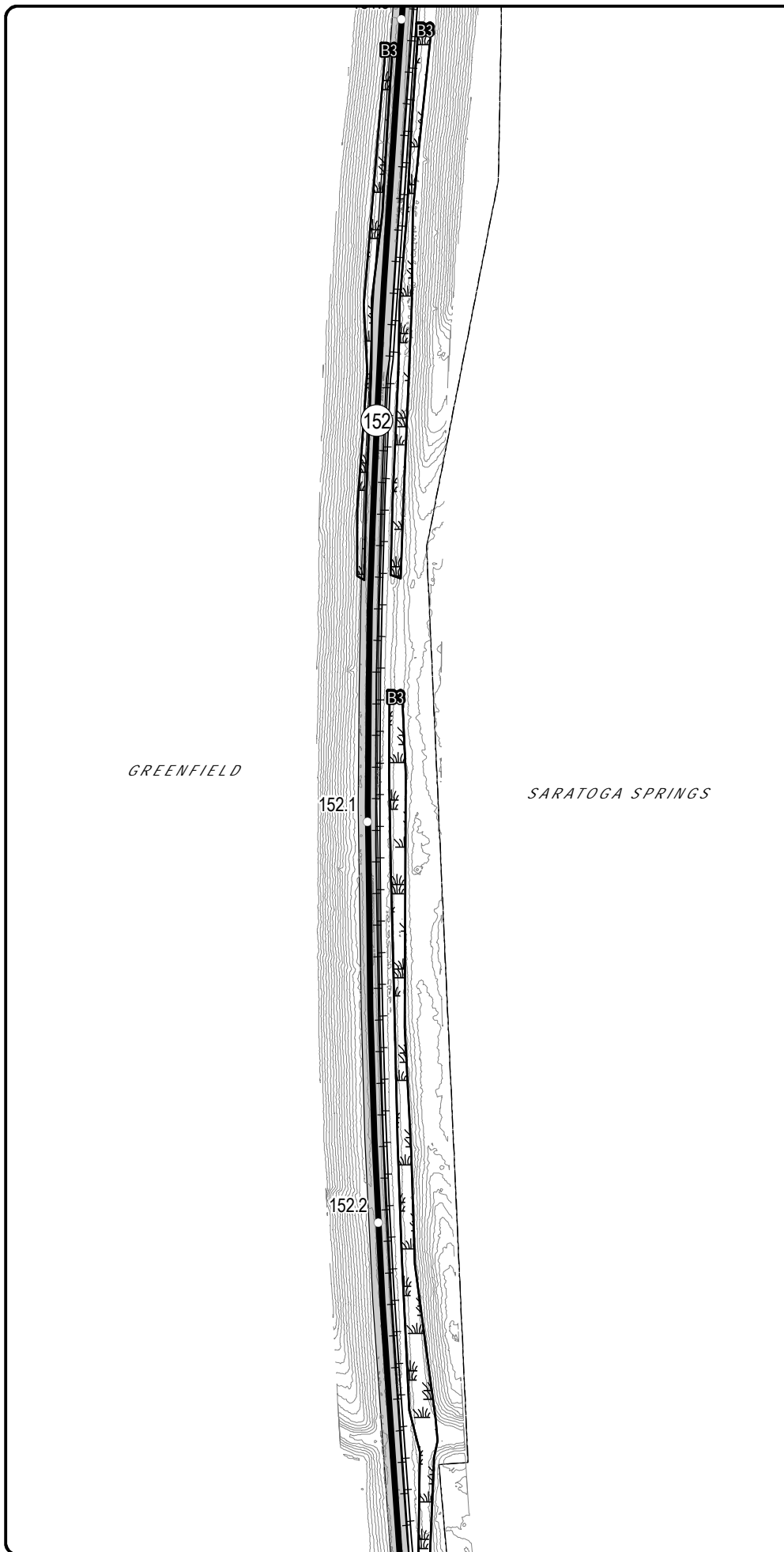
## Plan View Map

*Upland Route*

Sheet 105 of 237

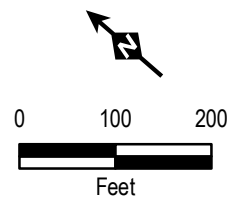
Prepared on 12/3/2010

by: **HR** **PTA** & **CTRC**



## LEGEND

- CHPE Project Milepost
- ▲ Canal Lock
- ⊕ Proposed Cofferdam Location
- Proposed CHPE Upland Route
- - - Proposed CHPE Submarine Route
- ▨ Preliminary Construction Corridor
- - - Perennial Stream Top of Bank
- - - Intermittent Stream *Stream ID*
- - - Ditch
- Wetland Delineation Line
- Wetland **WETLAND ID**
- 100 100 Year Flood Zone
- 500 500 Year Flood Zone
- Hydrography
- Town Boundary *TOWN NAME*
- County Boundary
- Proposed HDD Location
- Proposed Pipe Bridge Location
- Roads
- Rail Line
- Contour - 2'



Champlain Hudson Power Express Project  
Champlain Hudson Power Express Inc.

## Plan View Map

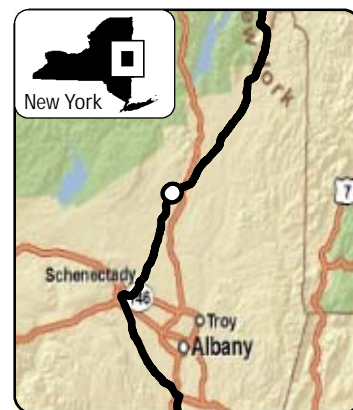
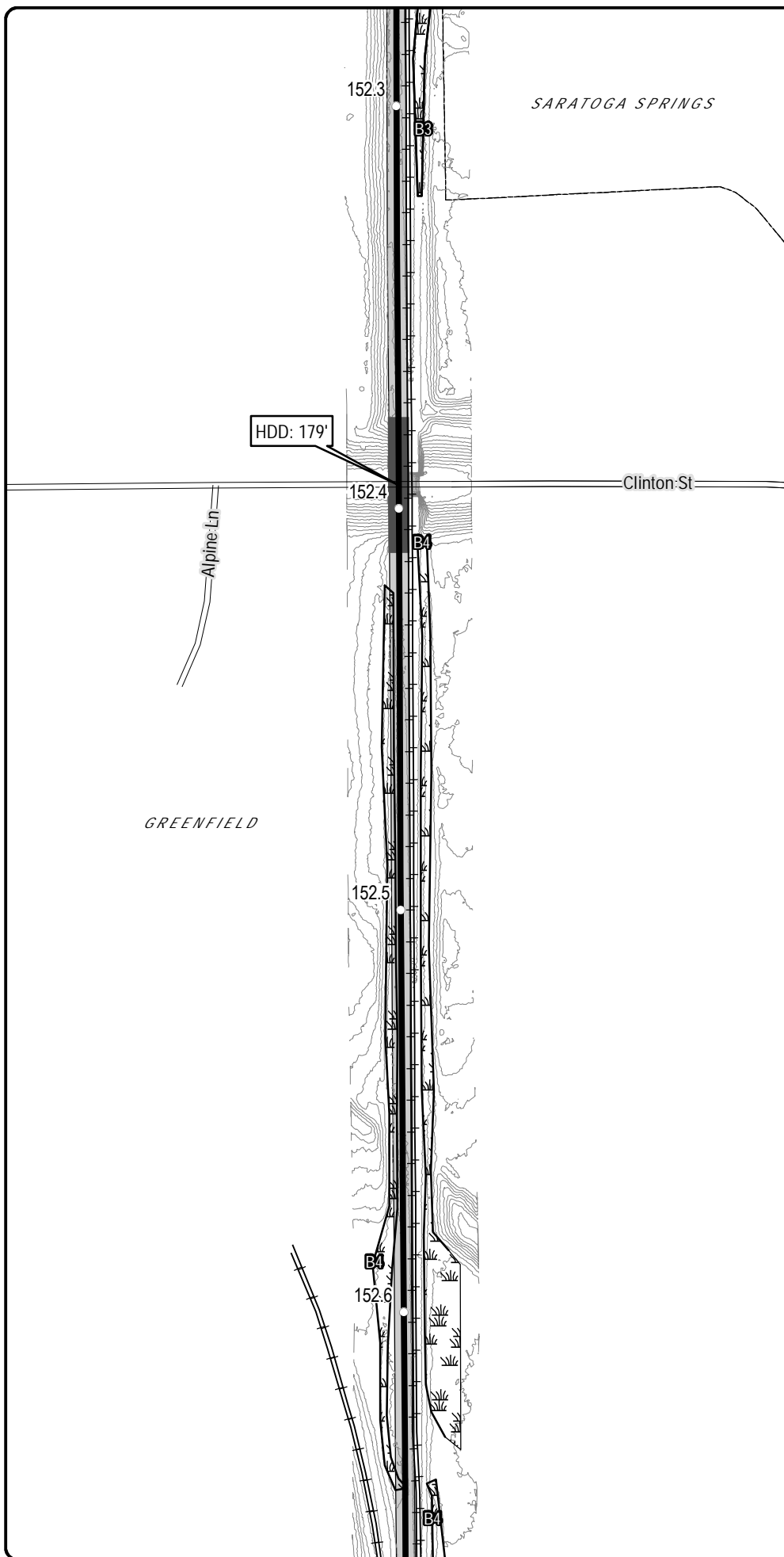
*Upland Route*

Sheet 106 of 237

Prepared on 12/3/2010

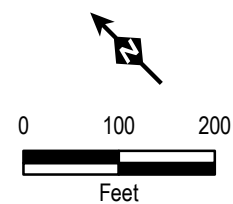
by: **HRI** **DTA** & **TRC**





## LEGEND

- CHPE Project Milepost
- ▲ Canal Lock
- ⊕ Proposed Cofferdam Location
- Proposed CHPE Upland Route
- - - Proposed CHPE Submarine Route
- ▨ Preliminary Construction Corridor
- · - · - Perennial Stream Top of Bank
- - - Intermittent Stream *Stream ID*
- · - · - Ditch
- Wetland Delineation Line
- Wetland **WETLAND ID**
- 100 100 Year Flood Zone
- 500 500 Year Flood Zone
- Hydrography
- Town Boundary *TOWN NAME*
- County Boundary
- Proposed HDD Location
- Proposed Pipe Bridge Location
- Roads
- Rail Line
- Contour - 2'



Champlain Hudson Power Express Project  
Champlain Hudson Power Express Inc.

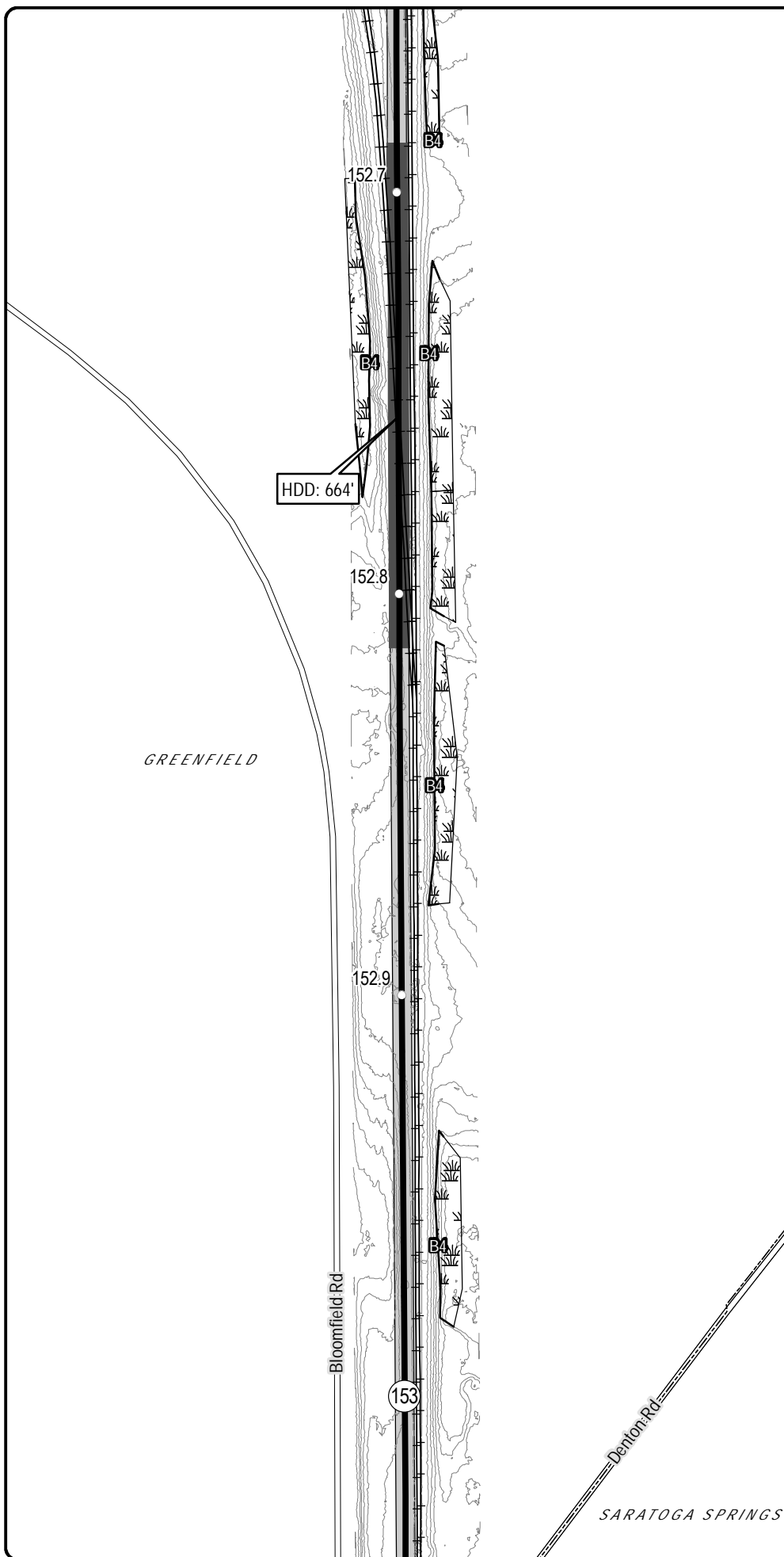
## Plan View Map

*Upland Route*

Sheet 107 of 237

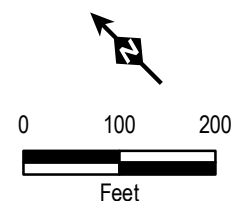
Prepared on 12/3/2010

by: HRI UTA & TRC



## LEGEND

- CHPE Project Milepost
- Canal Lock
- Proposed Cofferdam Location
- Proposed CHPE Upland Route
- Proposed CHPE Submarine Route
- Preliminary Construction Corridor
- Perennial Stream Top of Bank
- Intermittent Stream *Stream ID*
- Ditch
- Wetland Delineation Line
- Wetland **WETLAND ID**
- 100 Year Flood Zone
- 500 Year Flood Zone
- Hydrography
- Town Boundary *TOWN NAME*
- County Boundary
- Proposed HDD Location
- Proposed Pipe Bridge Location
- Roads
- Rail Line
- Contour - 2'



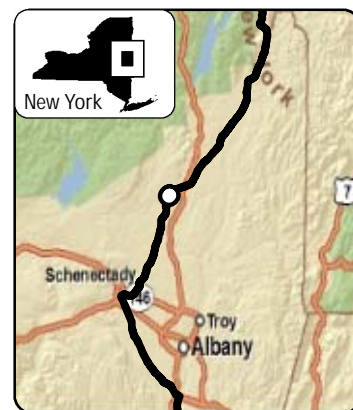
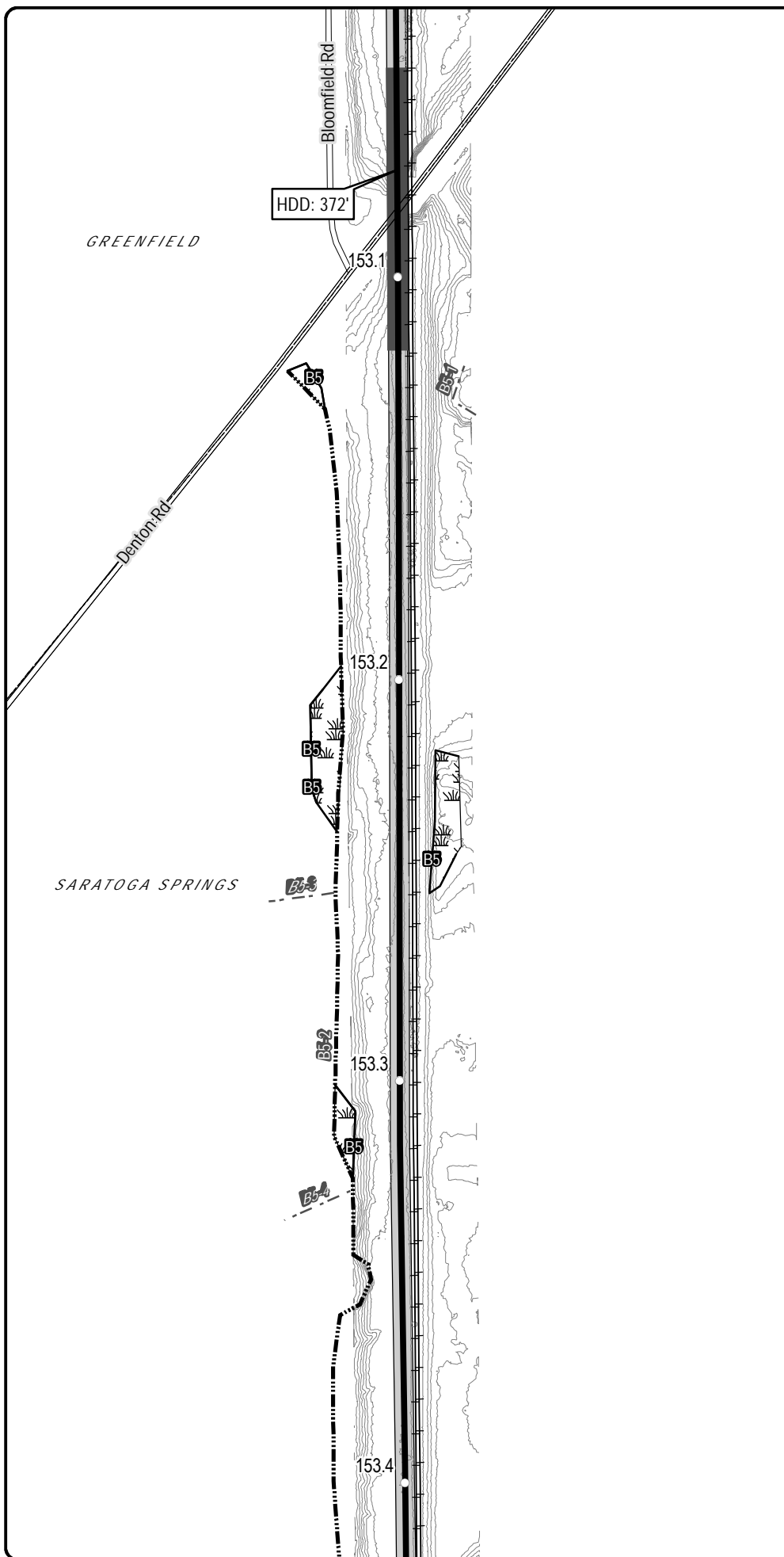
Champlain Hudson Power Express Project  
Champlain Hudson Power Express Inc.

## Plan View Map Upland Route

Sheet 108 of 237

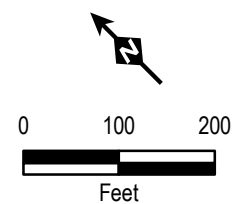
Prepared on 12/3/2010

by: &



## LEGEND

- CHPE Project Milepost
- ▲ Canal Lock
- ⊕ Proposed Cofferdam Location
- Proposed CHPE Upland Route
- - - Proposed CHPE Submarine Route
- ▨ Preliminary Construction Corridor
- · - · - Perennial Stream Top of Bank
- - - Intermittent Stream *Stream ID*
- · - · - Ditch
- Wetland Delineation Line
- Wetland **WETLAND ID**
- 100 100 Year Flood Zone
- 500 500 Year Flood Zone
- Hydrography
- Town Boundary *TOWN NAME*
- County Boundary
- Proposed HDD Location
- Proposed Pipe Bridge Location
- Roads
- Rail Line
- Contour - 2'



Champlain Hudson Power Express Project  
*Champlain Hudson Power Express Inc.*

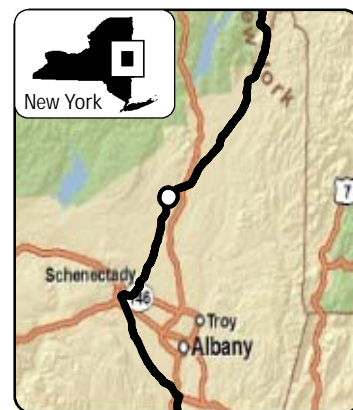
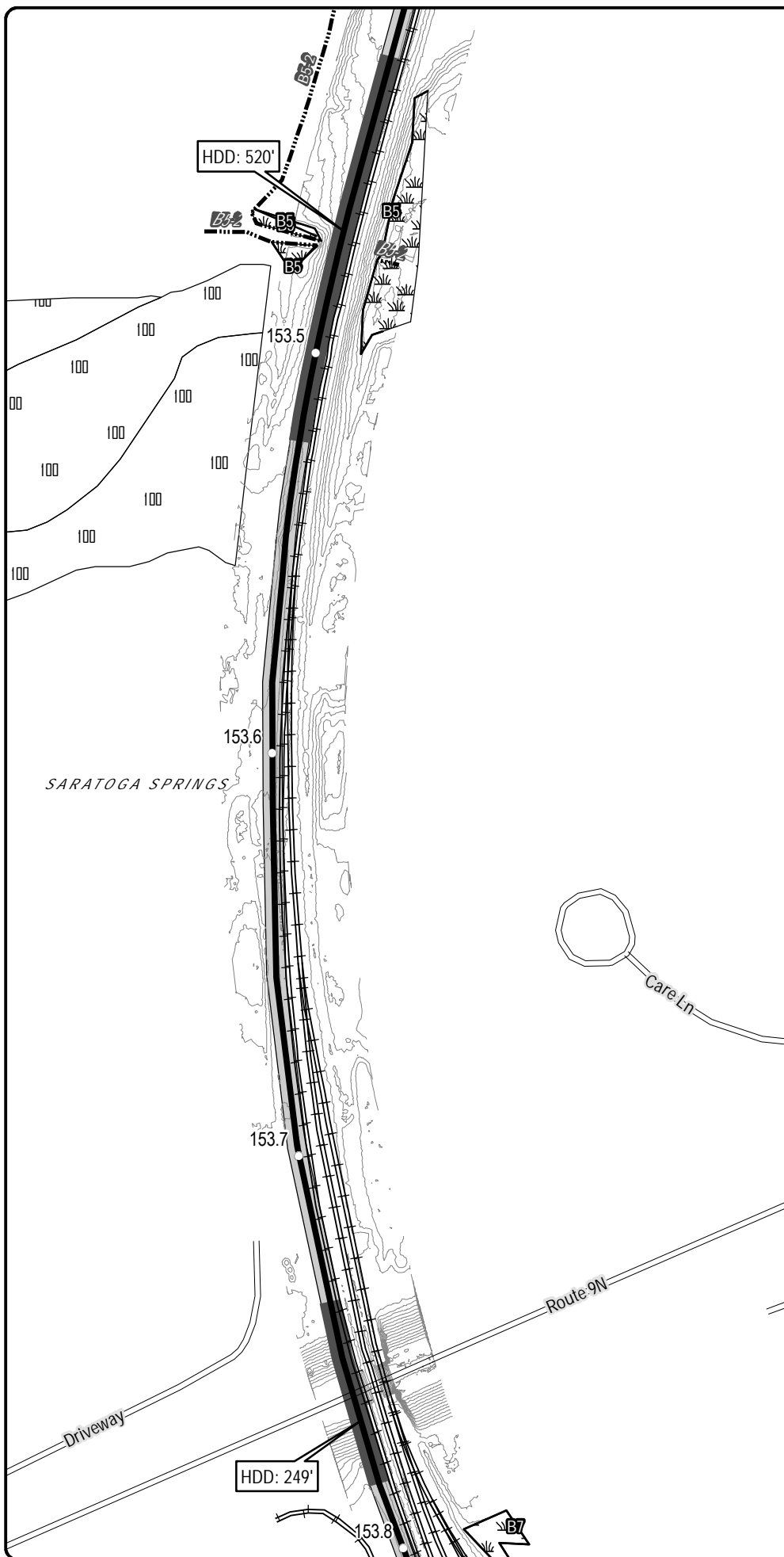
## Plan View Map

*Upland Route*

Sheet 109 of 237

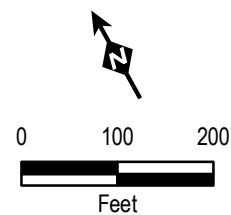
Prepared on 12/3/2010

by: **HRI** **UPA** & **TRC**



## LEGEND

- CHPE Project Milepost
- ▲ Canal Lock
- ⊕ Proposed Cofferdam Location
- Proposed CHPE Upland Route
- - - Proposed CHPE Submarine Route
- ▨ Preliminary Construction Corridor
- - - Perennial Stream Top of Bank
- - - Intermittent Stream *Stream ID*
- - - Ditch
- Wetland Delineation Line
- ▨ Wetland **WETLAND ID**
- 100 100 Year Flood Zone
- 500 500 Year Flood Zone
- ▨ Hydrography
- ▨ Town Boundary *TOWN NAME*
- ▨ County Boundary
- ▨ Proposed HDD Location
- ▨ Proposed Pipe Bridge Location
- Roads
- Rail Line
- Contour - 2'



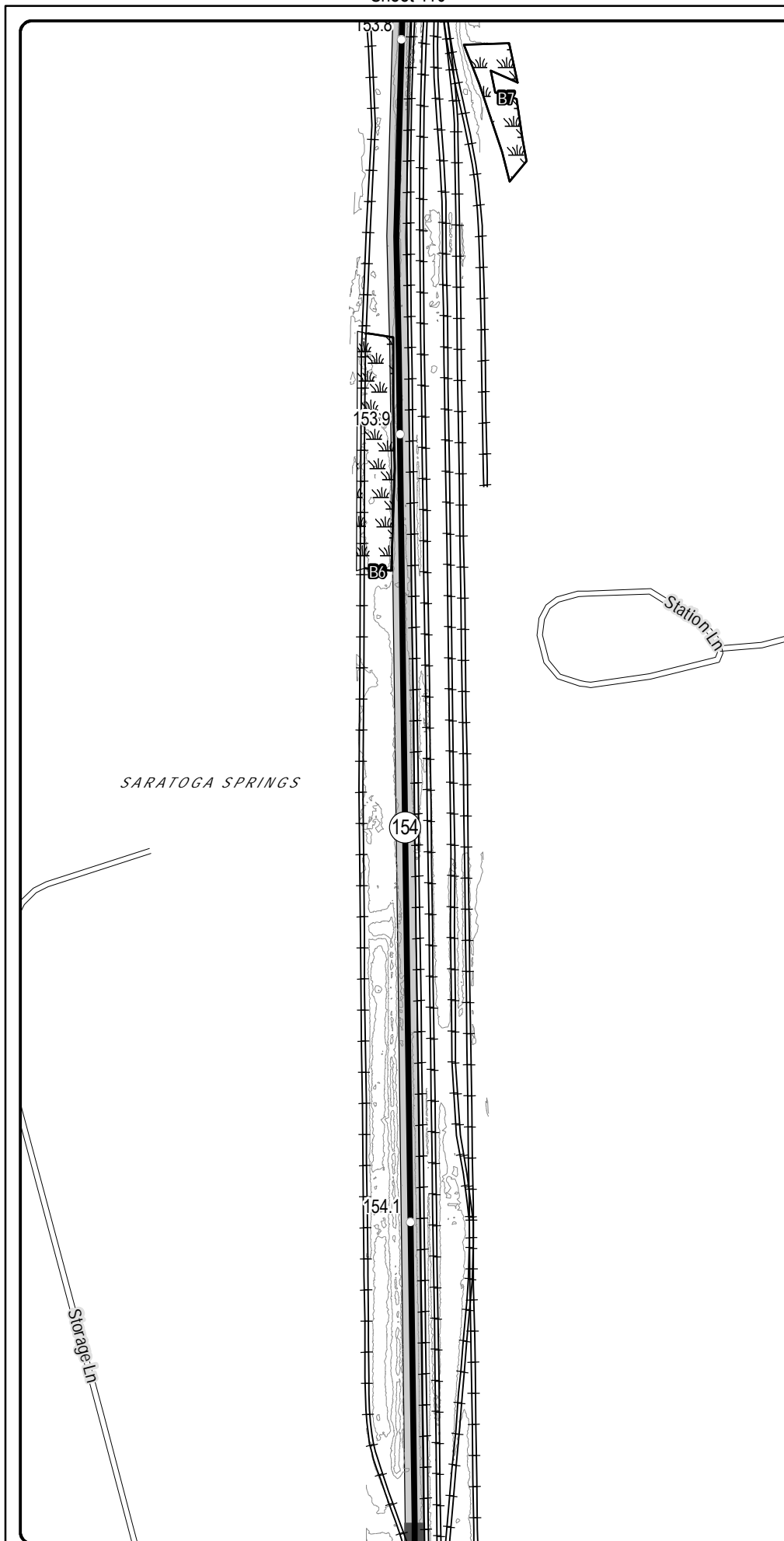
Champlain Hudson Power Express Project  
Champlain Hudson Power Express Inc.

## Plan View Map Upland Route

Sheet 110 of 237

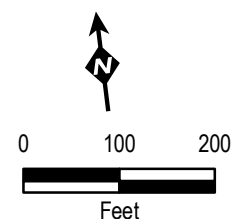
Prepared on 12/3/2010

by: **HRI** & **TRC**



## LEGEND

- CHPE Project Milepost
- ▲ Canal Lock
- ⊕ Proposed Cofferdam Location
- Proposed CHPE Upland Route
- - - Proposed CHPE Submarine Route
- ▨ Preliminary Construction Corridor
- · - · Perennial Stream Top of Bank
- - - Intermittent Stream *Stream ID*
- · - · Ditch
- Wetland Delineation Line
- ▨ Wetland **WETLAND ID**
- 100 100 Year Flood Zone
- 500 500 Year Flood Zone
- ▨ Hydrography
- ▨ Town Boundary *TOWN NAME*
- ▨ County Boundary
- ▨ Proposed HDD Location
- ▨ Proposed Pipe Bridge Location
- Roads
- Rail Line
- Contour - 2'



Champlain Hudson Power Express Project  
Champlain Hudson Power Express Inc.

## Plan View Map

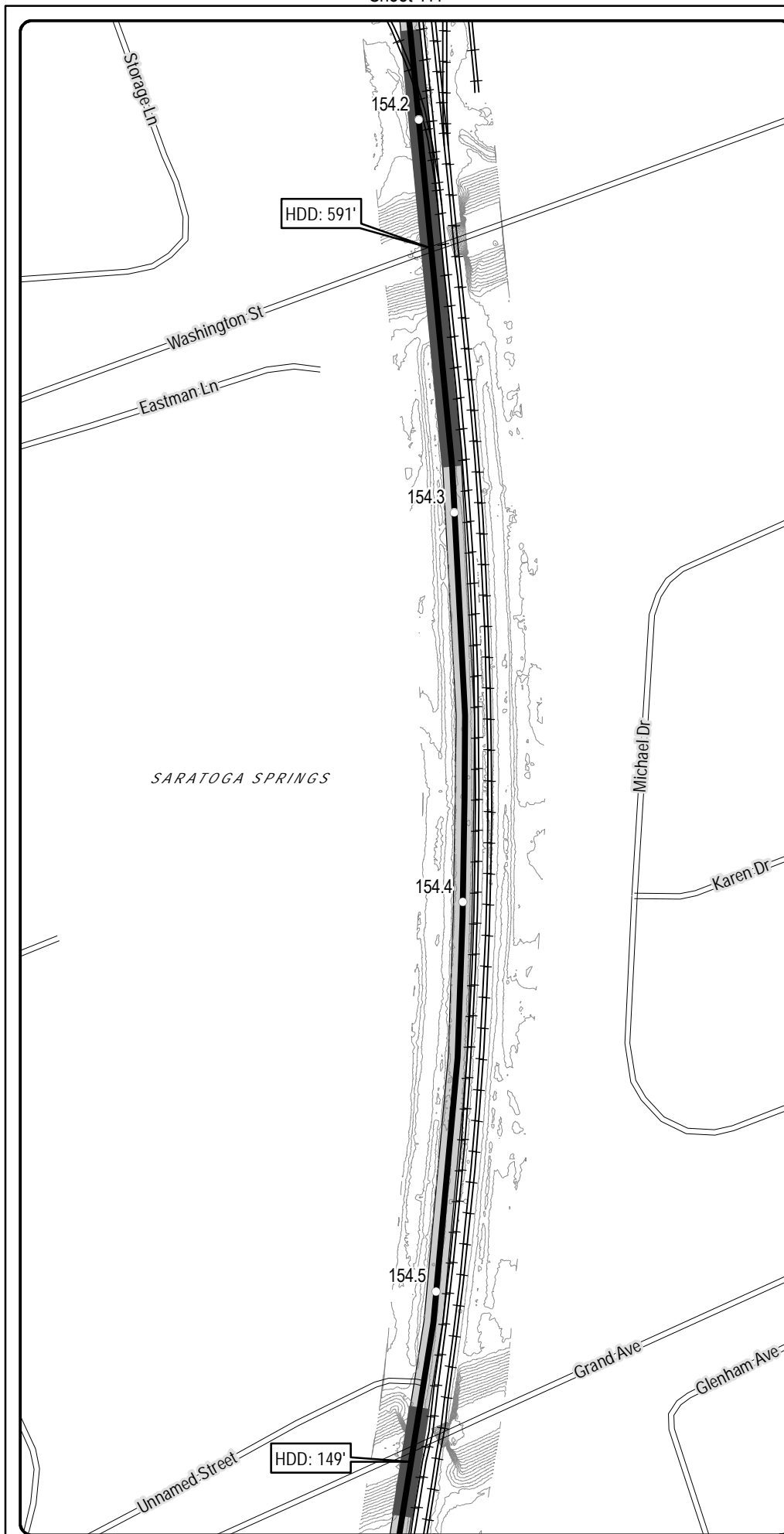
*Upland Route*

Sheet 111 of 237

Prepared on 12/3/2010

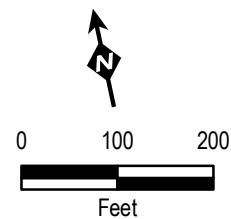
by: **HRI** **DTA** & **TRC**





## LEGEND

- CHPE Project Milepost
- ▲ Canal Lock
- ⊕ Proposed Cofferdam Location
- Proposed CHPE Upland Route
- - - Proposed CHPE Submarine Route
- ▨ Preliminary Construction Corridor
- · - · - Perennial Stream Top of Bank
- - - Intermittent Stream *Stream ID*
- · - · - Ditch
- Wetland Delineation Line
- Wetland **WETLAND ID**
- 100 100 Year Flood Zone
- 500 500 Year Flood Zone
- Hydrography
- Town Boundary *TOWN NAME*
- County Boundary
- Proposed HDD Location
- ▶▶ Proposed Pipe Bridge Location
- Roads
- Rail Line
- Contour - 2'



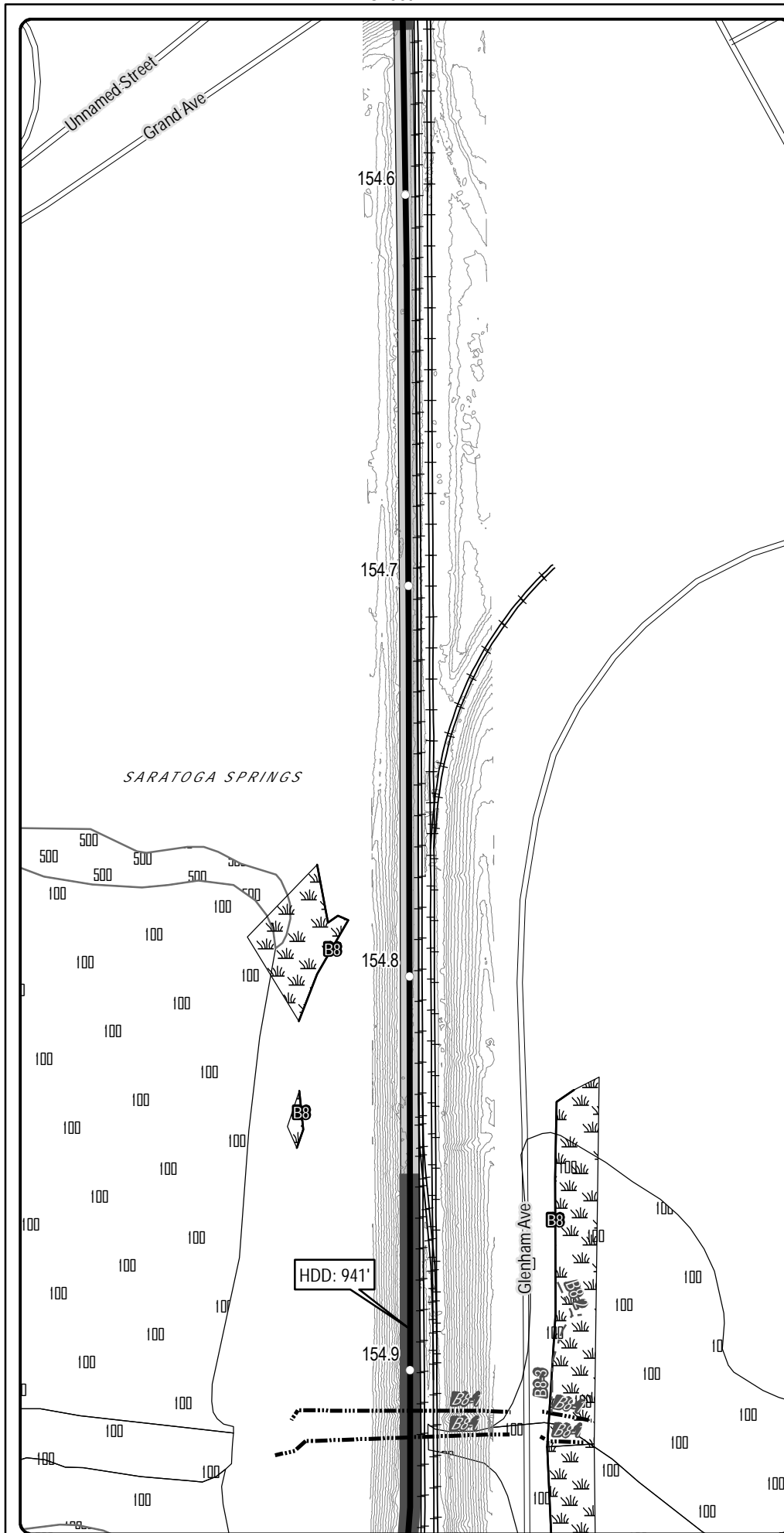
Champlain Hudson Power Express Project  
Champlain Hudson Power Express Inc.

## Plan View Map Upland Route

Sheet 112 of 237

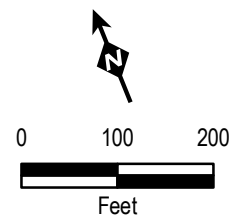
Prepared on 12/3/2010

by: HRI UPA & TRC



## LEGEND

- CHPE Project Milepost
- ▲ Canal Lock
- ⊕ Proposed Cofferdam Location
- Proposed CHPE Upland Route
- - - Proposed CHPE Submarine Route
- ▨ Preliminary Construction Corridor
- - - Perennial Stream Top of Bank
- - - Intermittent Stream *Stream ID*
- - - Ditch
- Wetland Delineation Line
- Wetland **WETLAND ID**
- 100 100 Year Flood Zone
- 500 500 Year Flood Zone
- Hydrography
- Town Boundary *TOWN NAME*
- County Boundary
- Proposed HDD Location
- Proposed Pipe Bridge Location
- Roads
- Rail Line
- Contour - 2'



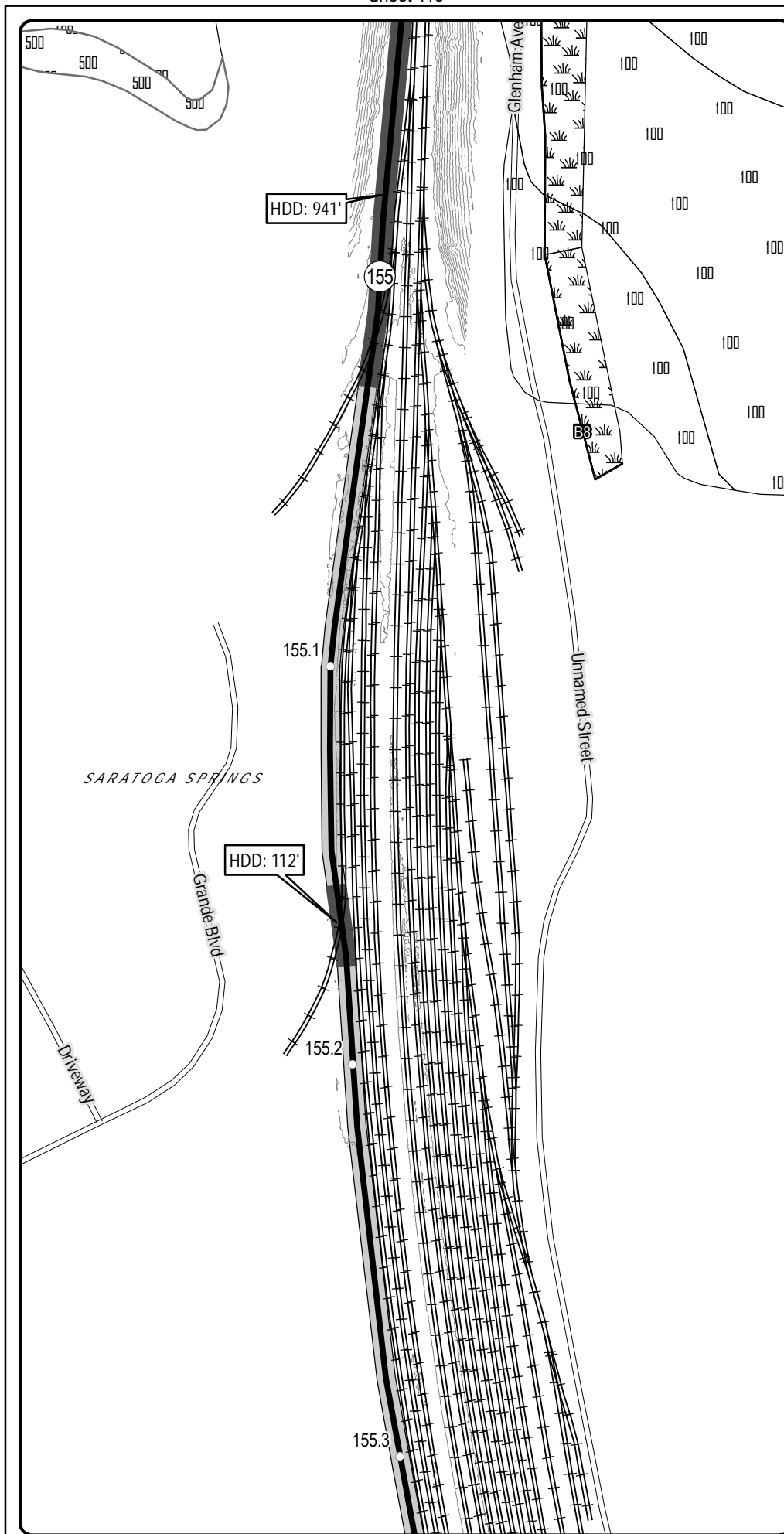
Champlain Hudson Power Express Project  
Champlain Hudson Power Express Inc.

## Plan View Map Upland Route

Sheet 113 of 237

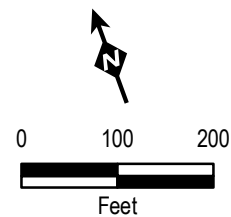
Prepared on 12/3/2010

by: HRI & CTRC



## LEGEND

- CHPE Project Milepost
- Canal Lock
- Proposed Cofferdam Location
- Proposed CHPE Upland Route
- Proposed CHPE Submarine Route
- Preliminary Construction Corridor
- Perennial Stream Top of Bank
- Intermittent Stream *Stream ID*
- Ditch
- Wetland Delineation Line
- Wetland **WETLAND ID**
- 100 Year Flood Zone
- 500 Year Flood Zone
- Hydrography
- Town Boundary *TOWN NAME*
- County Boundary
- Proposed HDD Location
- Proposed Pipe Bridge Location
- Roads
- Rail Line
- Contour - 2'



Champlain Hudson Power Express Project  
*Champlain Hudson Power Express Inc.*

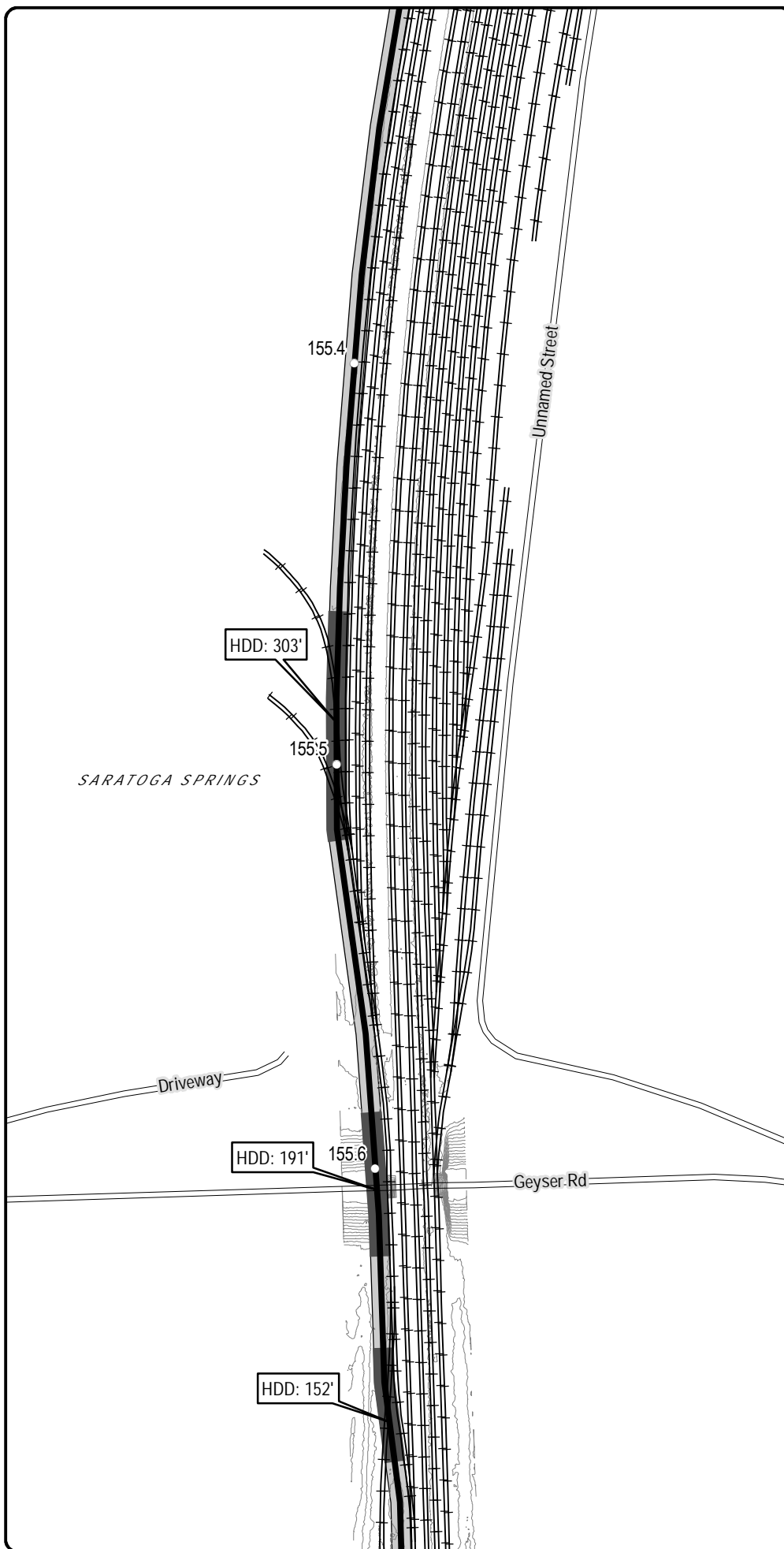
## Plan View Map

*Upland Route*

Sheet 114 of 237

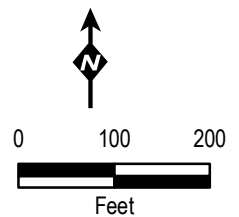
Prepared on 12/3/2010

by: **HR** **PTA** & **TRC**



## LEGEND

- CHPE Project Milepost
- ▲ Canal Lock
- ⊕ Proposed Cofferdam Location
- Proposed CHPE Upland Route
- - - Proposed CHPE Submarine Route
- ▨ Preliminary Construction Corridor
- - - Perennial Stream Top of Bank
- - - Intermittent Stream *Stream ID*
- - - Ditch
- Wetland Delineation Line
- Wetland **WETLAND ID**
- 100 100 Year Flood Zone
- 500 500 Year Flood Zone
- Hydrography
- Town Boundary *TOWN NAME*
- County Boundary
- Proposed HDD Location
- Proposed Pipe Bridge Location
- Roads
- Rail Line
- Contour - 2'



Champlain Hudson Power Express Project  
Champlain Hudson Power Express Inc.

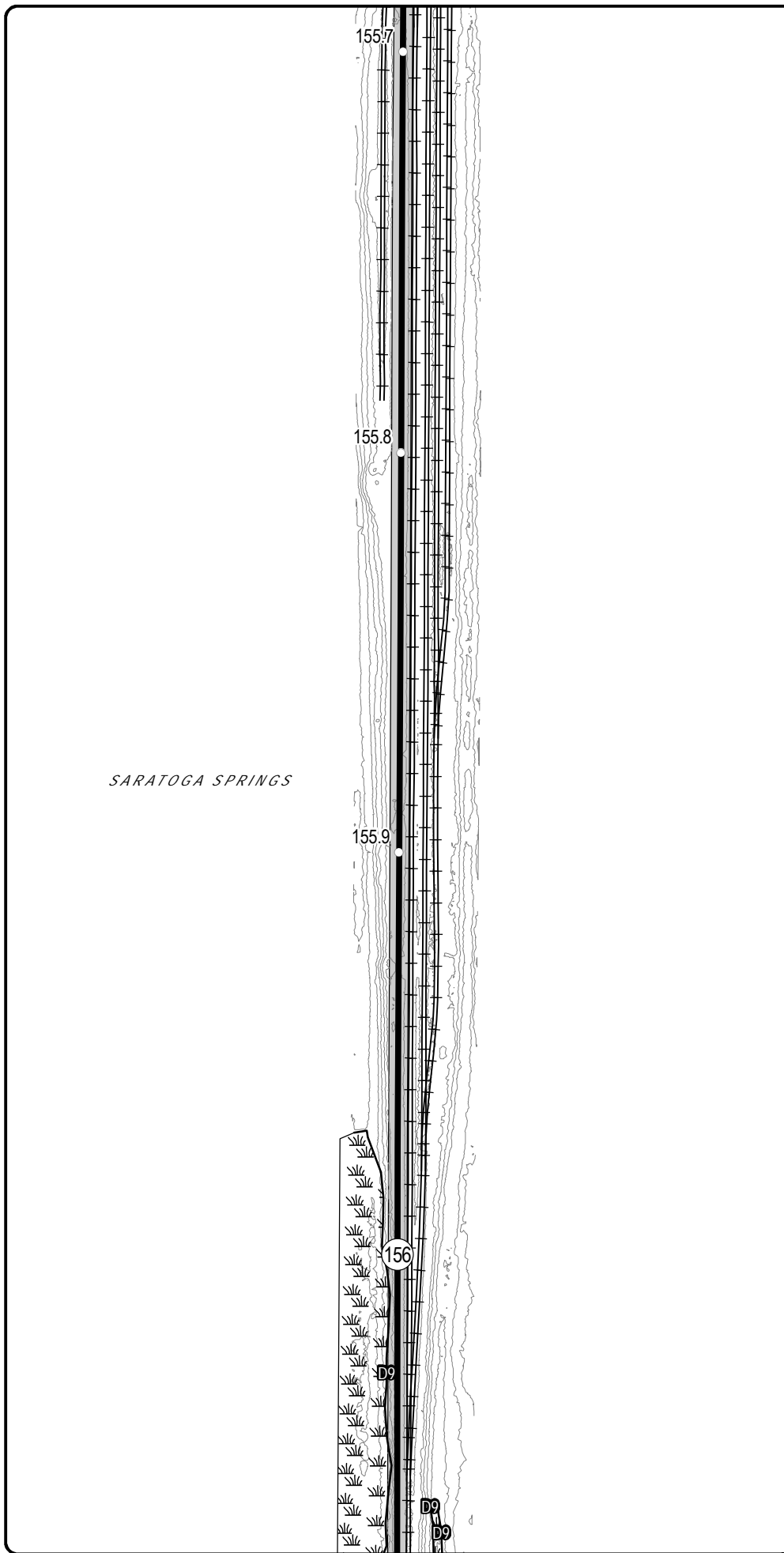
## Plan View Map

*Upland Route*

Sheet 115 of 237

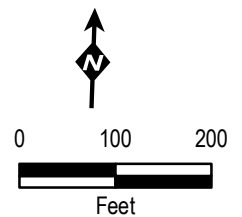
Prepared on 12/3/2010

by: **HRI** & **CTRC**



## LEGEND

- CHPE Project Milepost
- ▲ Canal Lock
- ⊕ Proposed Cofferdam Location
- Proposed CHPE Upland Route
- - - Proposed CHPE Submarine Route
- ▨ Preliminary Construction Corridor
- · - · - Perennial Stream Top of Bank
- - - Intermittent Stream *Stream ID*
- · - · - Ditch
- Wetland Delineation Line
- Wetland **WETLAND ID**
- 100 100 Year Flood Zone
- 500 500 Year Flood Zone
- Hydrography
- Town Boundary *TOWN NAME*
- County Boundary
- Proposed HDD Location
- Proposed Pipe Bridge Location
- Roads
- Rail Line
- Contour - 2'



Champlain Hudson Power Express Project  
Champlain Hudson Power Express Inc.

## Plan View Map

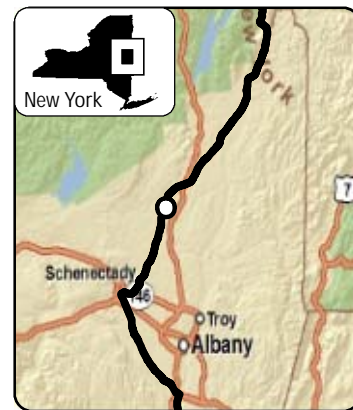
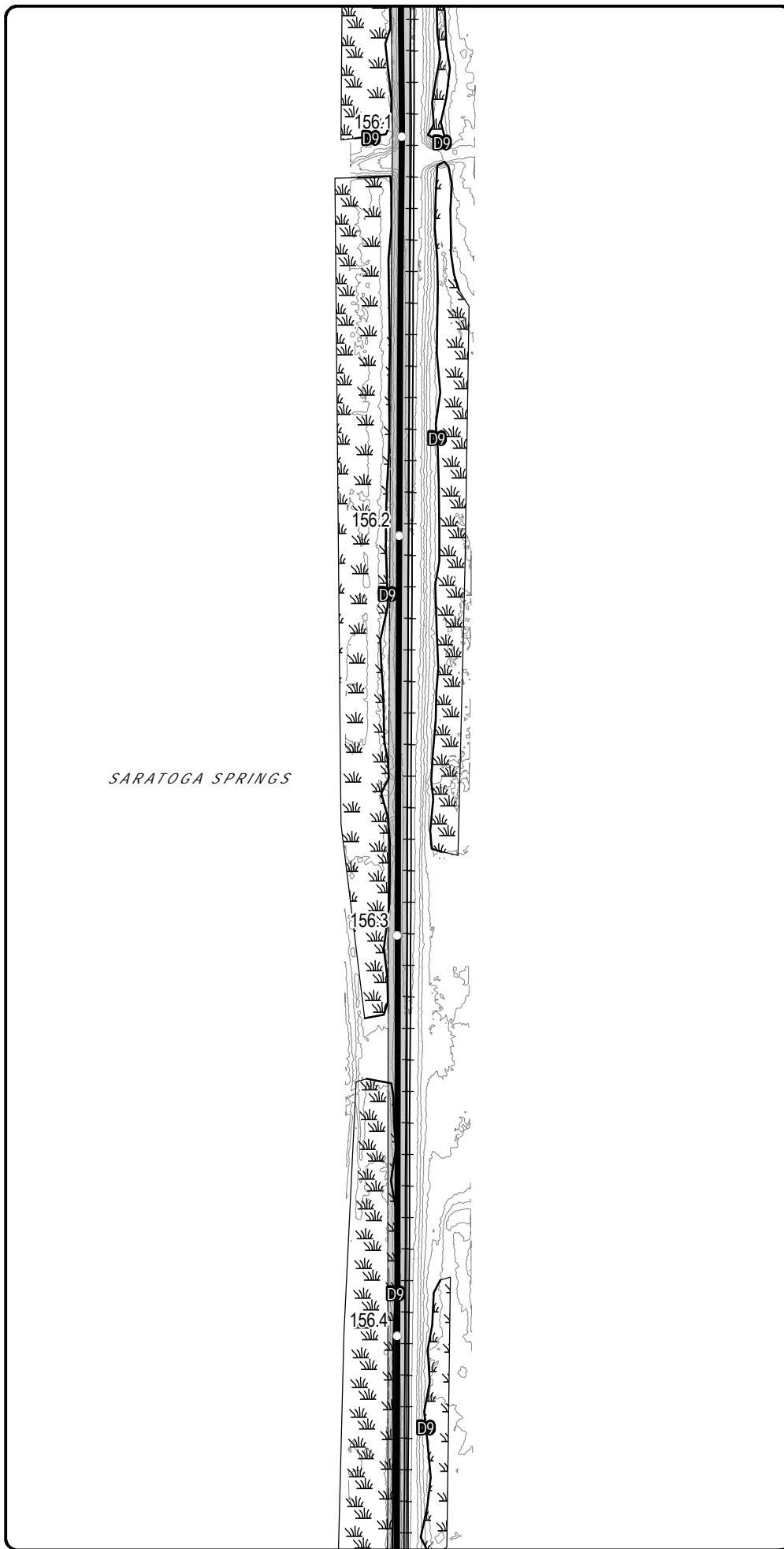
*Upland Route*

Sheet 116 of 237

Prepared on 12/3/2010

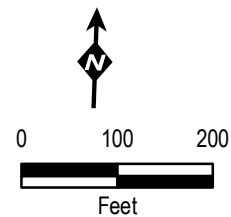
by: HRI & TRC





## LEGEND

- CHPE Project Milepost
- ▲ Canal Lock
- ⊕ Proposed Cofferdam Location
- Proposed CHPE Upland Route
- - - Proposed CHPE Submarine Route
- ▨ Preliminary Construction Corridor
- · - · Perennial Stream Top of Bank
- - - Intermittent Stream *Stream ID*
- · - · Ditch
- Wetland Delineation Line
- ▨ Wetland **WETLAND ID**
- 100 100 Year Flood Zone
- 500 500 Year Flood Zone
- ▨ Hydrography
- ▨ Town Boundary *TOWN NAME*
- ▨ County Boundary
- ▨ Proposed HDD Location
- ▶▶ Proposed Pipe Bridge Location
- Roads
- Rail Line
- Contour - 2'



Champlain Hudson Power Express Project  
Champlain Hudson Power Express Inc.

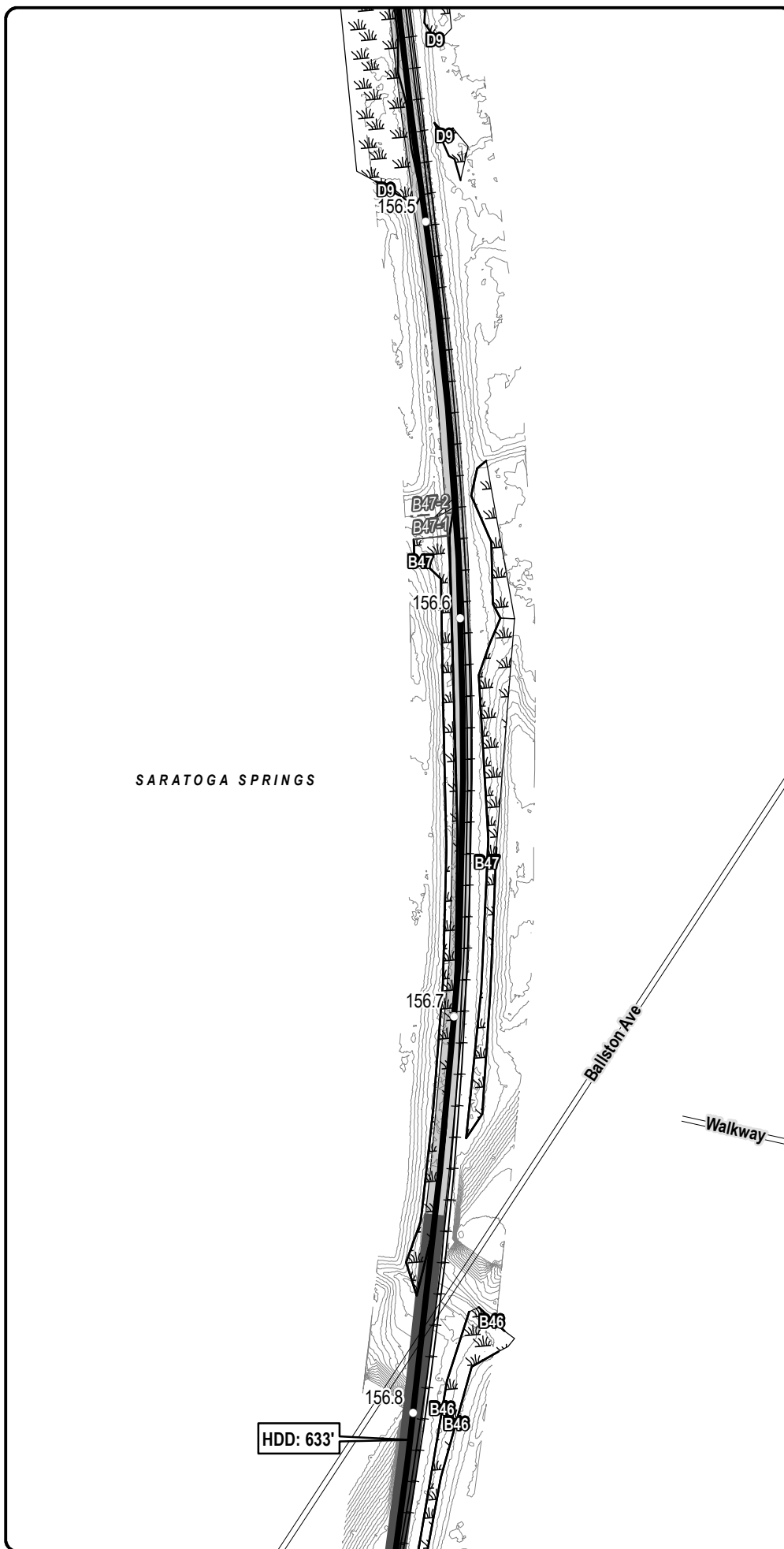
## Plan View Map

*Upland Route*

Sheet 117 of 237

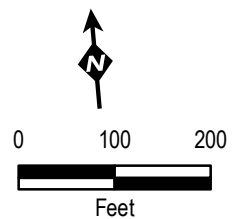
Prepared on 12/3/2010

by: **HRI** & **TRC**



## LEGEND

- CHPE Project Milepost
- ▲ Canal Lock
- ⊕ Proposed Cofferdam Location
- Proposed CHPE Upland Route
- - - Proposed CHPE Submarine Route
- ▨ Preliminary Construction Corridor
- Perennial Stream Top of Bank
- - - Intermittent Stream *Stream ID*
- ... Ditch
- Wetland Delineation Line
- ▨ Wetland **WETLAND ID**
- 100 100 Year Flood Zone
- 500 500 Year Flood Zone
- ▨ Hydrography
- ▨ Town Boundary **TOWN NAME**
- ▨ County Boundary
- ▨ Proposed HDD Location
- ▶▶ Proposed Pipe Bridge Location
- Roads
- Rail Line
- Contour - 2'



Champlain Hudson Power Express Project  
Champlain Hudson Power Express Inc.

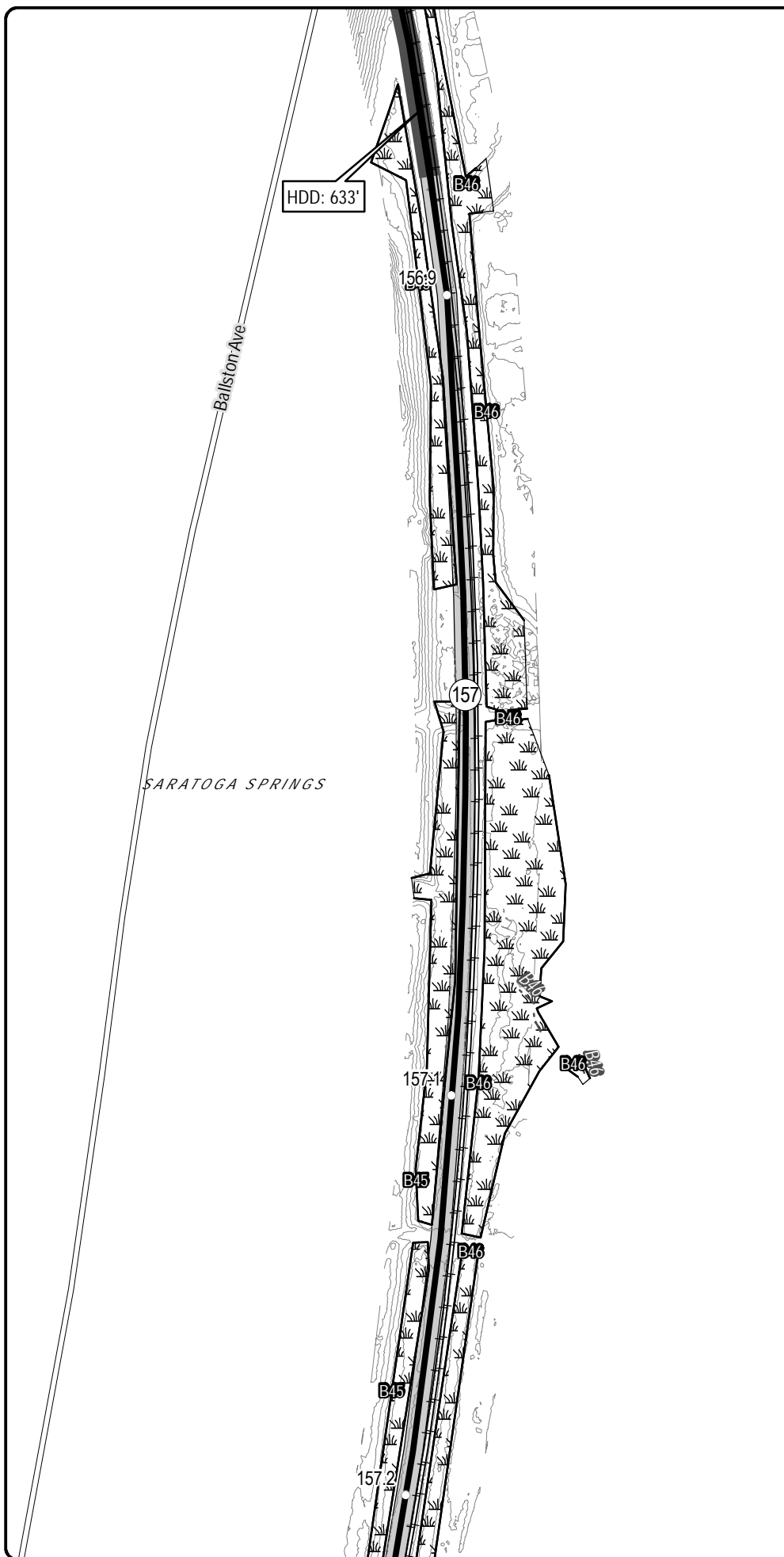
## Plan View Map

*Upland Route*

Sheet 118 of 237

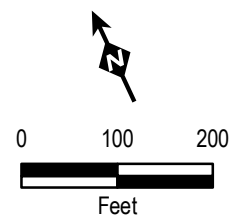
Prepared on 12/6/2010

by: HDR DTA & TRC



## LEGEND

- CHPE Project Milepost
- ▲ Canal Lock
- ⊕ Proposed Cofferdam Location
- Proposed CHPE Upland Route
- - - Proposed CHPE Submarine Route
- ▨ Preliminary Construction Corridor
- · - · - Perennial Stream Top of Bank
- - - Intermittent Stream *Stream ID*
- · - · - Ditch
- Wetland Delineation Line
- ▨ Wetland **WETLAND ID**
- 100 100 Year Flood Zone
- 500 500 Year Flood Zone
- ▨ Hydrography
- ▨ Town Boundary *TOWN NAME*
- ▨ County Boundary
- ▨ Proposed HDD Location
- ▶▶ Proposed Pipe Bridge Location
- Roads
- Rail Line
- Contour - 2'



Champlain Hudson Power Express Project  
Champlain Hudson Power Express Inc.

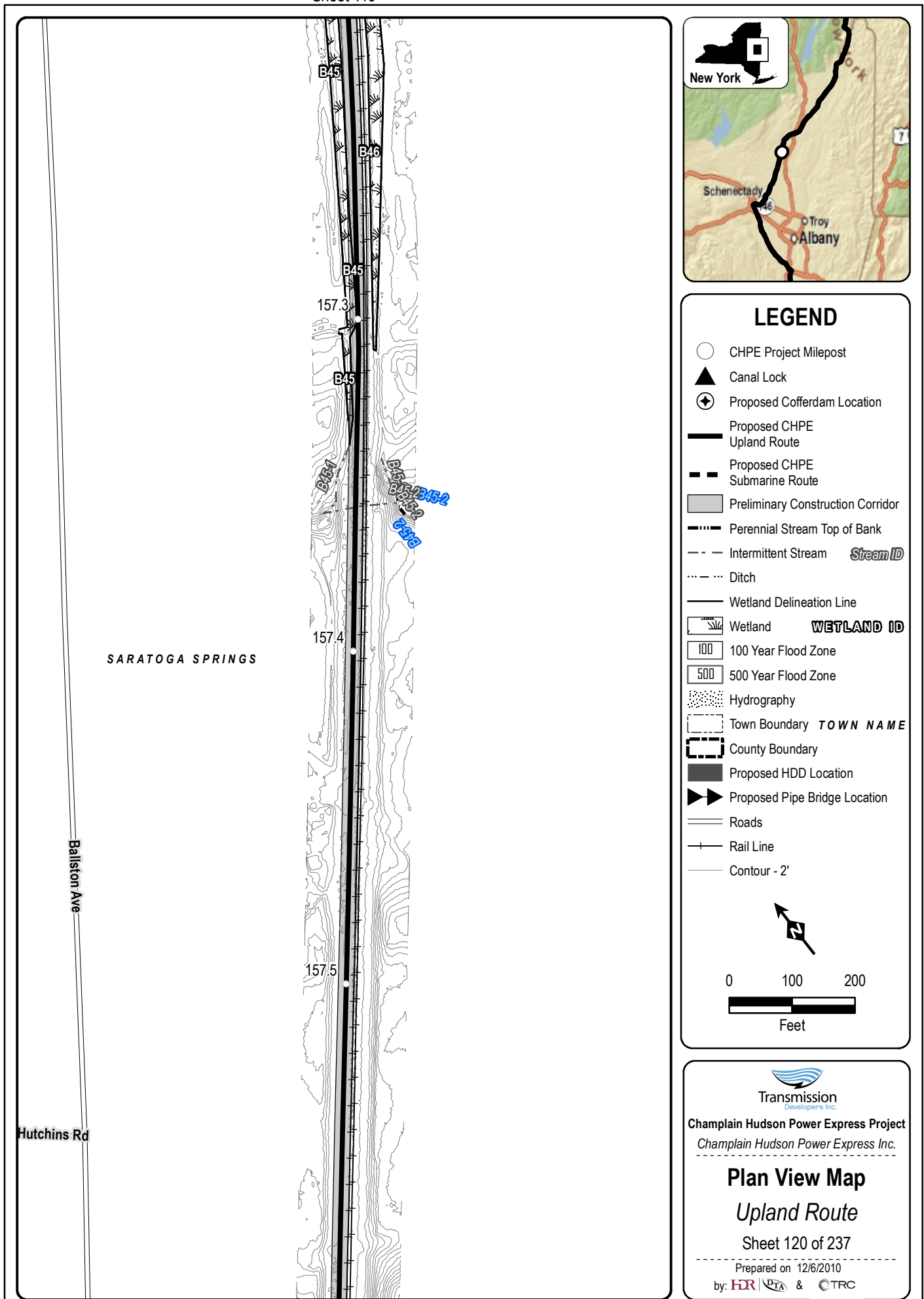
## Plan View Map

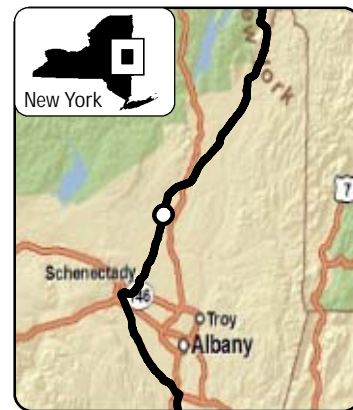
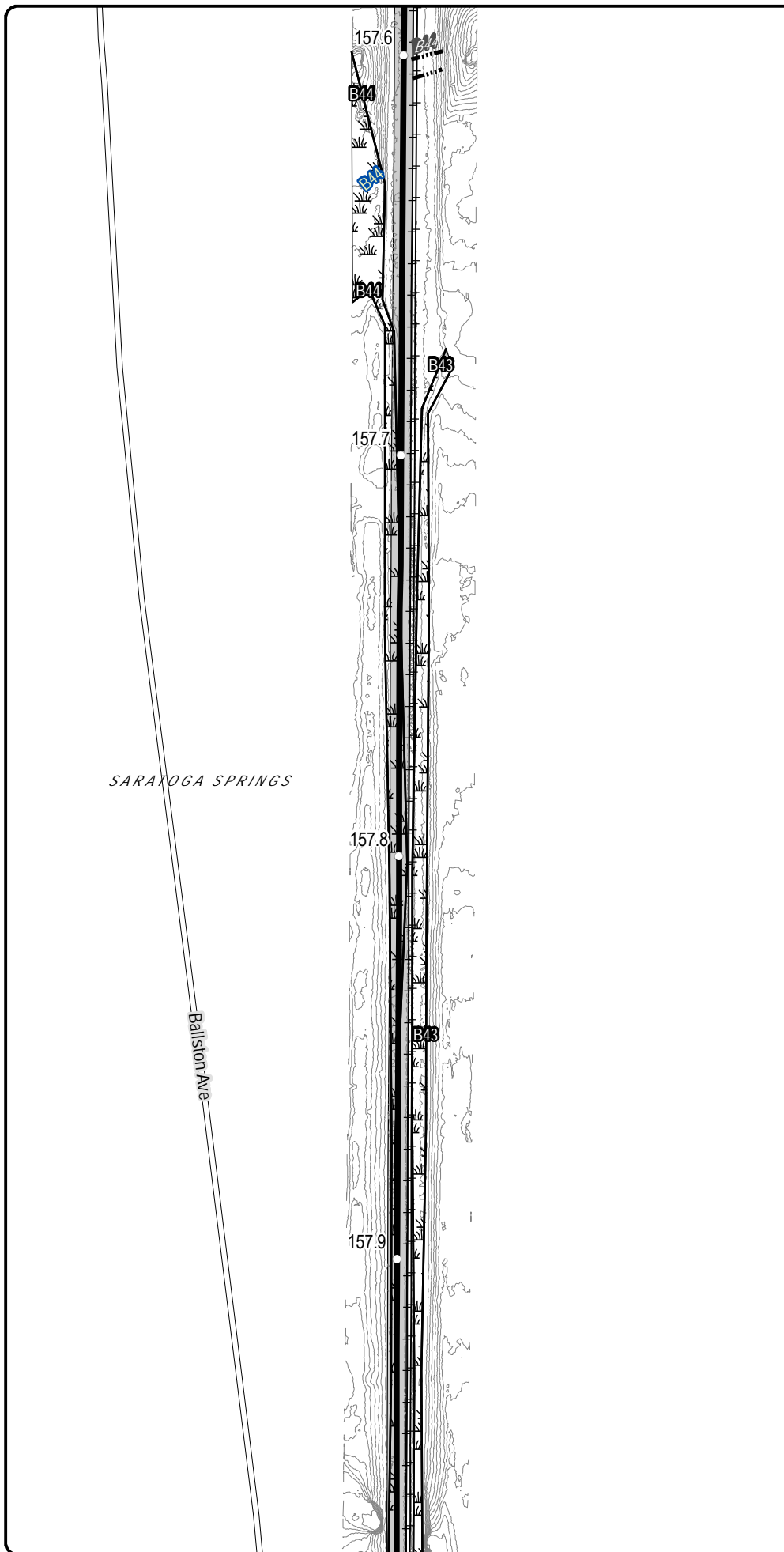
*Upland Route*

Sheet 119 of 237

Prepared on 12/3/2010

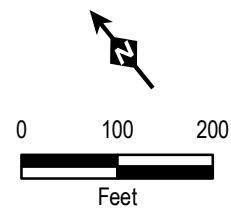
by: **HR** **PTA** & **TRC**





## LEGEND

- CHPE Project Milepost
- Canal Lock
- Proposed Cofferdam Location
- Proposed CHPE Upland Route
- Proposed CHPE Submarine Route
- Preliminary Construction Corridor
- Perennial Stream Top of Bank
- Intermittent Stream *Stream ID*
- Ditch
- Wetland Delineation Line
- Wetland **WETLAND ID**
- 100 Year Flood Zone
- 500 Year Flood Zone
- Hydrography
- Town Boundary *TOWN NAME*
- County Boundary
- Proposed HDD Location
- Proposed Pipe Bridge Location
- Roads
- Rail Line
- Contour - 2'



Champlain Hudson Power Express Project  
*Champlain Hudson Power Express Inc.*

## Plan View Map

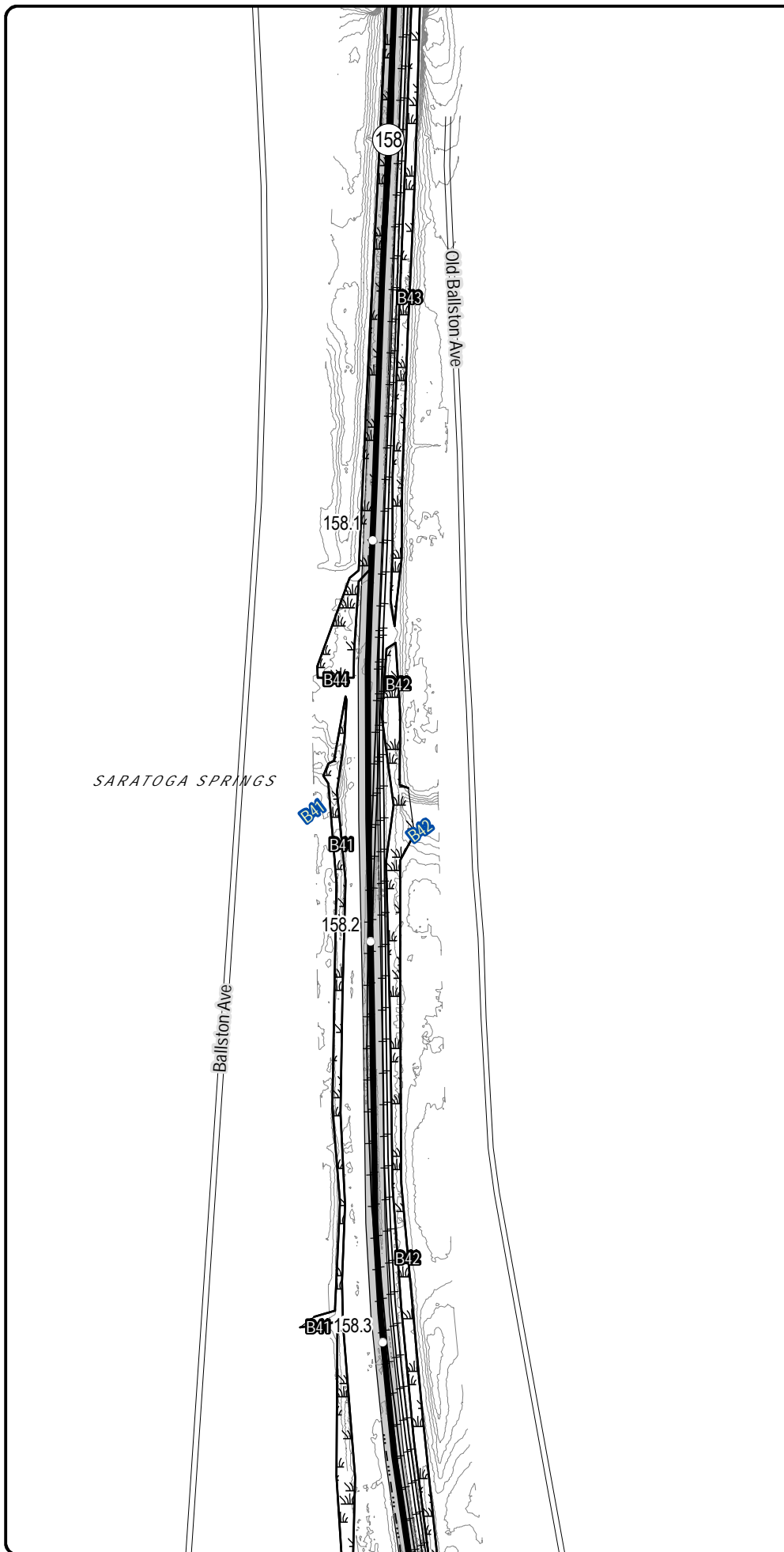
*Upland Route*

Sheet 121 of 237

Prepared on 12/3/2010

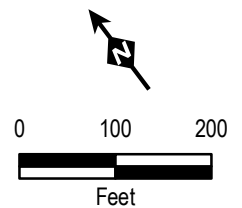
by: &





## LEGEND

- CHPE Project Milepost
- Canal Lock
- Proposed Cofferdam Location
- Proposed CHPE Upland Route
- Proposed CHPE Submarine Route
- Preliminary Construction Corridor
- Perennial Stream Top of Bank
- Intermittent Stream *Stream ID*
- Ditch
- Wetland Delineation Line
- Wetland **WETLAND ID**
- 100 Year Flood Zone
- 500 Year Flood Zone
- Hydrography
- Town Boundary *TOWN NAME*
- County Boundary
- Proposed HDD Location
- Proposed Pipe Bridge Location
- Roads
- Rail Line
- Contour - 2'



Champlain Hudson Power Express Project  
Champlain Hudson Power Express Inc.

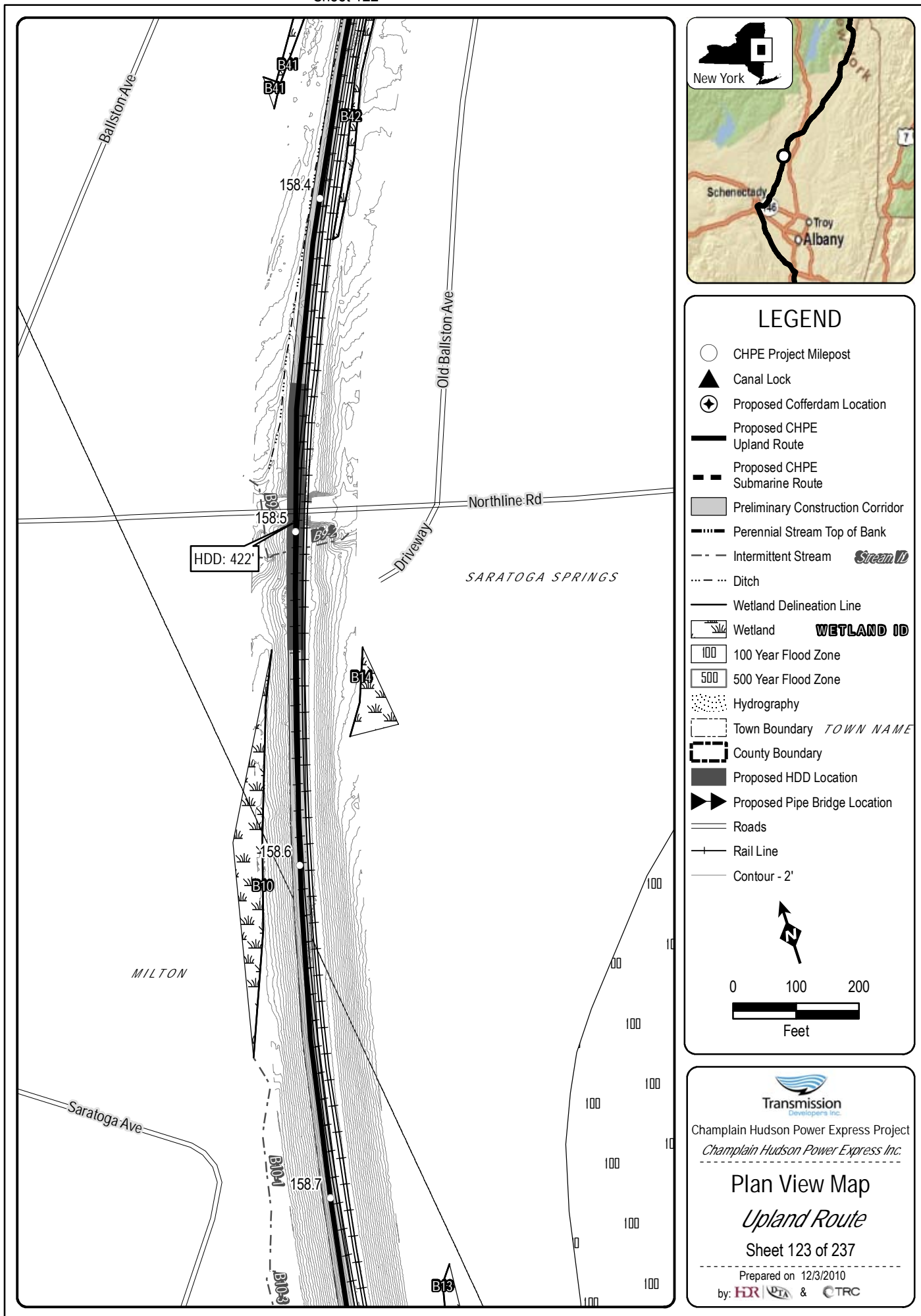
## Plan View Map

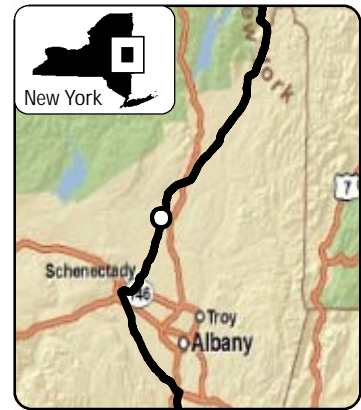
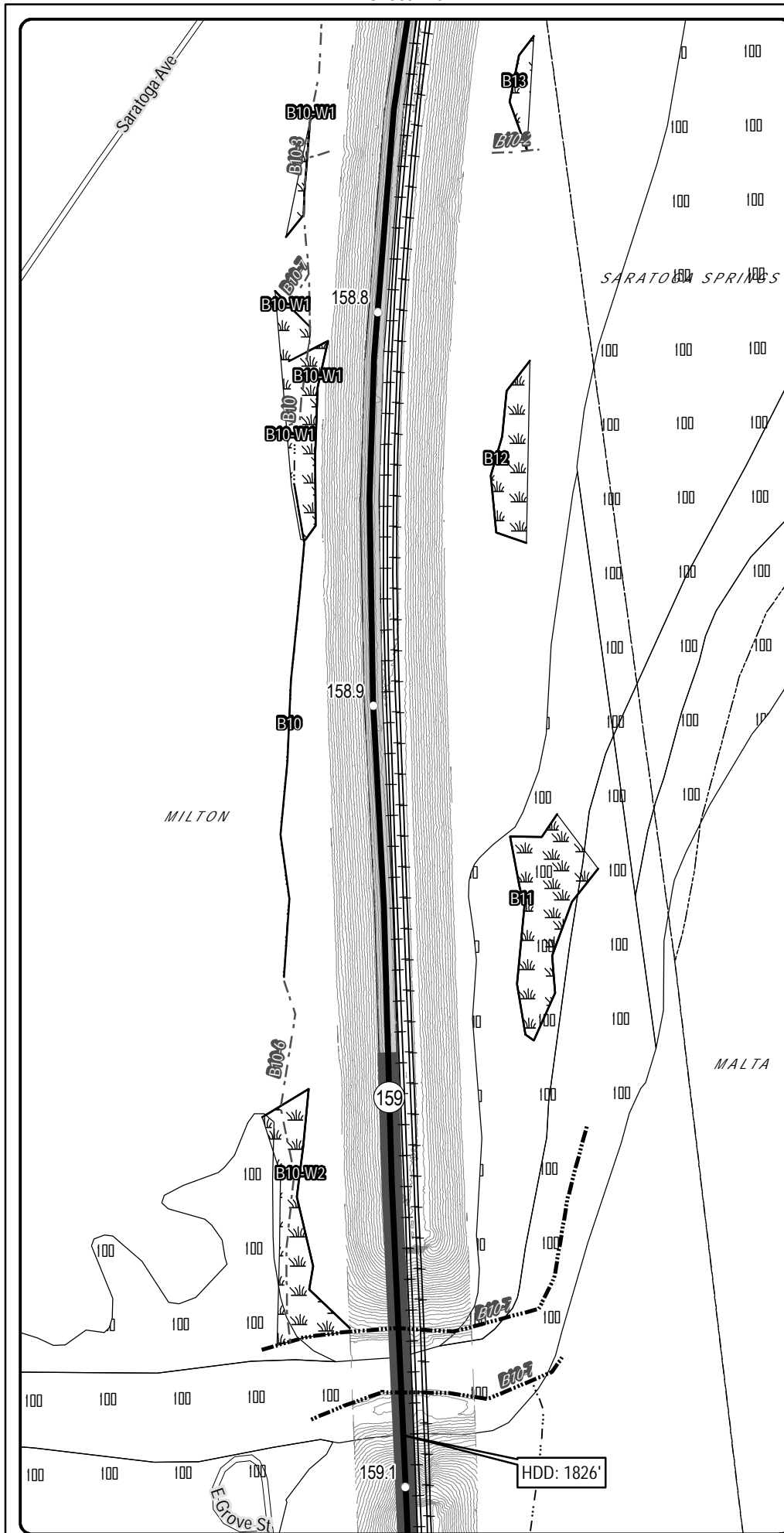
*Upland Route*

Sheet 122 of 237

Prepared on 12/3/2010

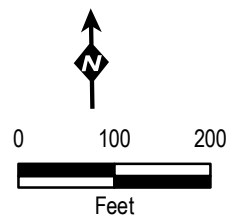
by: **HRI** **DTA** & **TRC**





## LEGEND

- CHPE Project Milepost
- ▲ Canal Lock
- ⊕ Proposed Cofferdam Location
- Proposed CHPE Upland Route
- - - Proposed CHPE Submarine Route
- ▨ Preliminary Construction Corridor
- - - Perennial Stream Top of Bank
- - - Intermittent Stream *Stream ID*
- - - Ditch
- Wetland Delineation Line
- Wetland **WETLAND ID**
- 100 100 Year Flood Zone
- 500 500 Year Flood Zone
- Hydrography
- Town Boundary *TOWN NAME*
- County Boundary
- Proposed HDD Location
- Proposed Pipe Bridge Location
- Roads
- Rail Line
- Contour - 2'



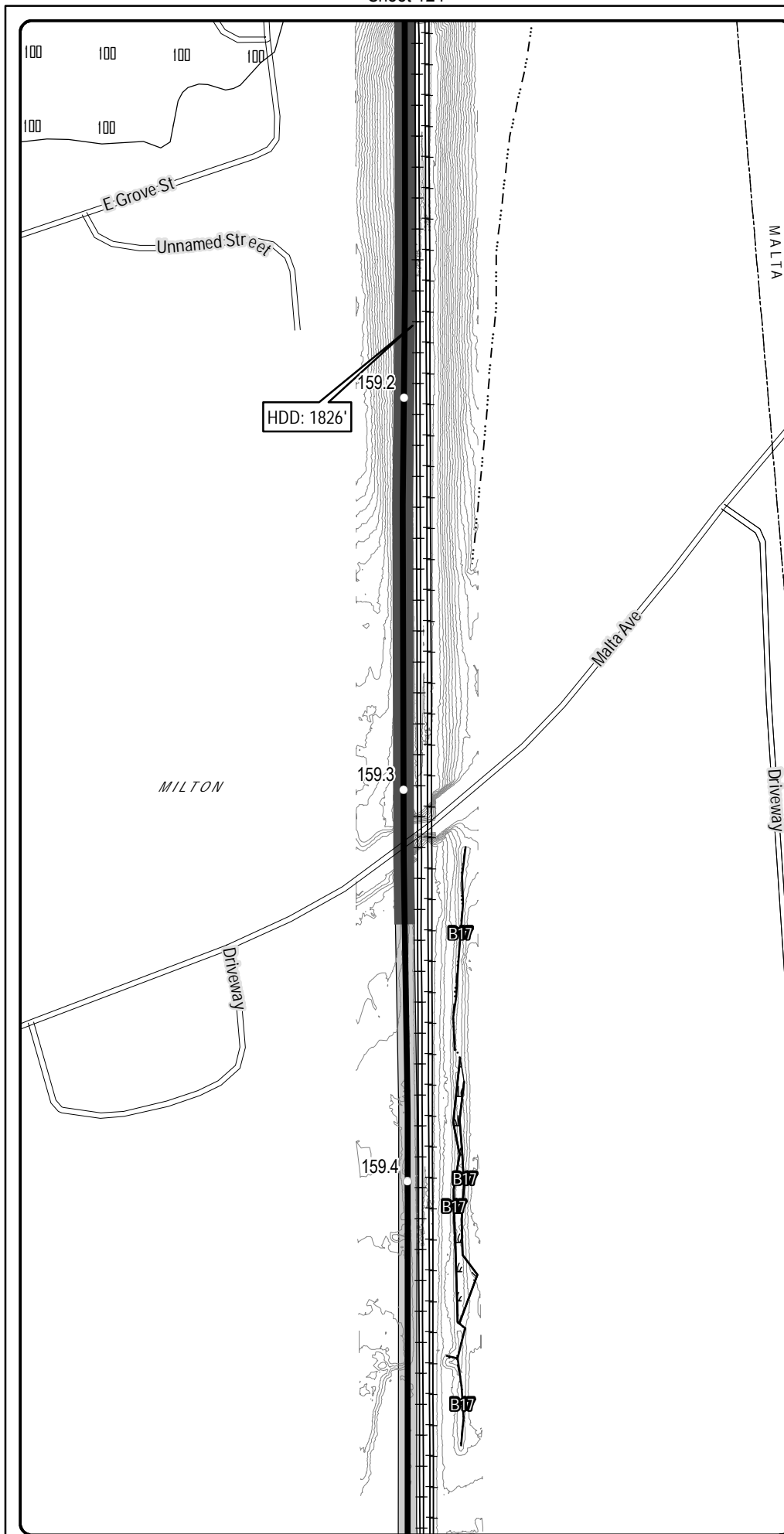
Champlain Hudson Power Express Project  
Champlain Hudson Power Express Inc.

## Plan View Map Upland Route

Sheet 124 of 237

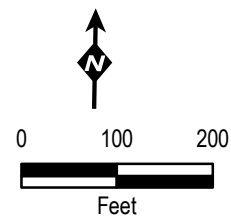
Prepared on 12/3/2010

by: HRI & CTRC



## LEGEND

- CHPE Project Milepost
- ▲ Canal Lock
- ⊕ Proposed Cofferdam Location
- Proposed CHPE Upland Route
- - - Proposed CHPE Submarine Route
- ▬ Preliminary Construction Corridor
- - - Perennial Stream Top of Bank
- - - Intermittent Stream *Stream ID*
- - - Ditch
- Wetland Delineation Line
- Wetland **WETLAND ID**
- 100 100 Year Flood Zone
- 500 500 Year Flood Zone
- Hydrography
- Town Boundary *TOWN NAME*
- County Boundary
- Proposed HDD Location
- Proposed Pipe Bridge Location
- Roads
- Rail Line
- Contour - 2'



Champlain Hudson Power Express Project  
Champlain Hudson Power Express Inc.

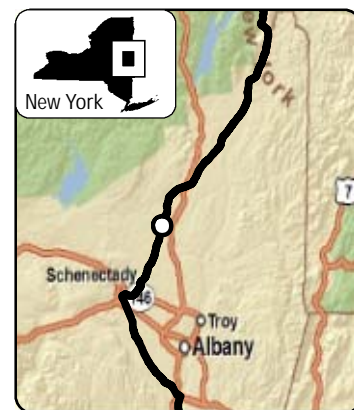
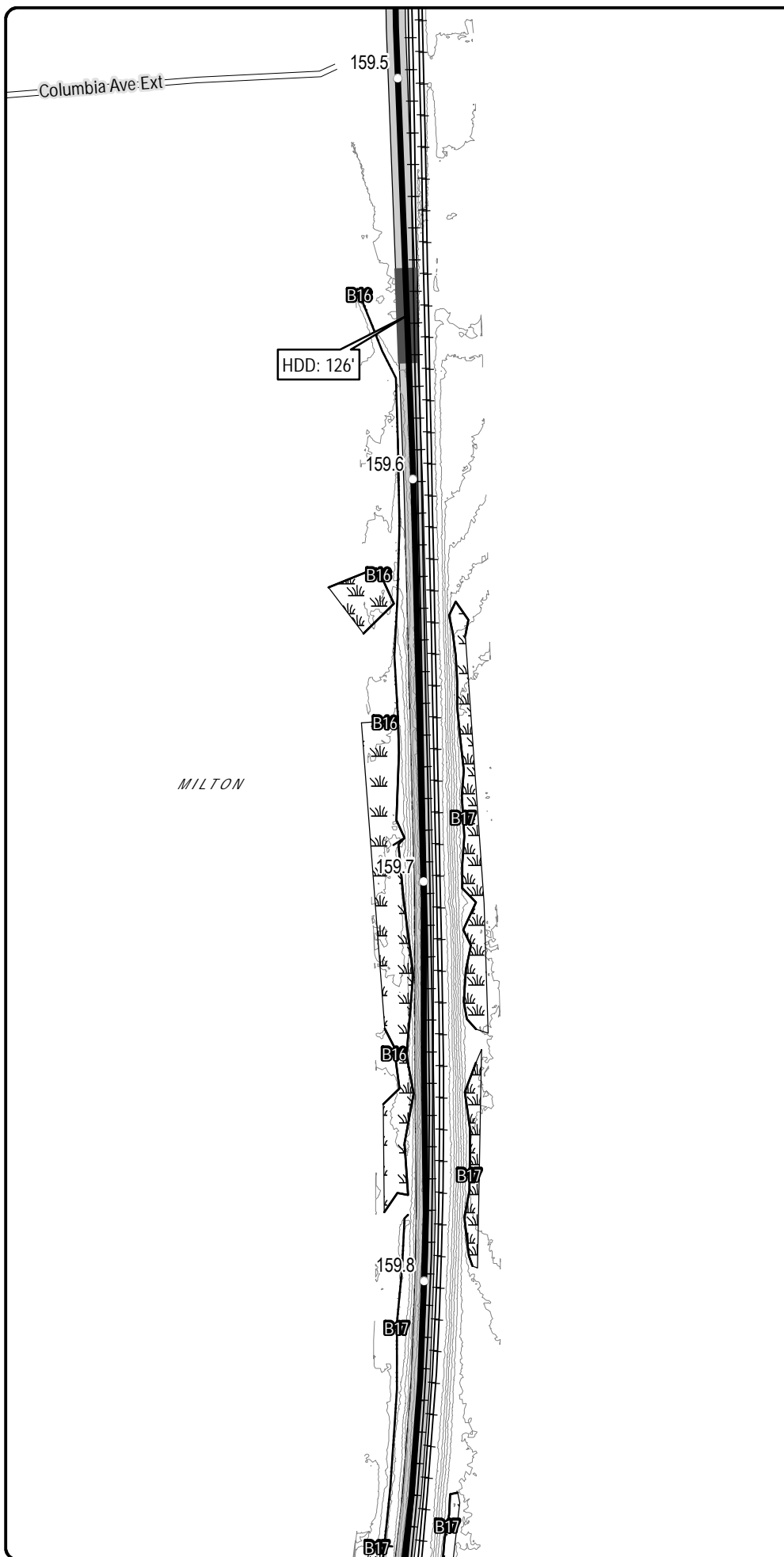
## Plan View Map

*Upland Route*

Sheet 125 of 237

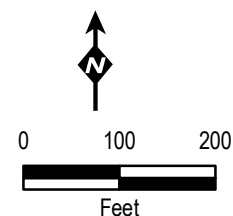
Prepared on 12/3/2010

by: **HRI** **UTA** & **TRC**



## LEGEND

- CHPE Project Milepost
- ▲ Canal Lock
- ⊕ Proposed Cofferdam Location
- Proposed CHPE Upland Route
- - - Proposed CHPE Submarine Route
- ▨ Preliminary Construction Corridor
- · - · Perennial Stream Top of Bank
- - - Intermittent Stream *Stream ID*
- · - · Ditch
- Wetland Delineation Line
- Wetland **WETLAND ID**
- 100 100 Year Flood Zone
- 500 500 Year Flood Zone
- Hydrography
- Town Boundary *TOWN NAME*
- County Boundary
- Proposed HDD Location
- Proposed Pipe Bridge Location
- Roads
- Rail Line
- Contour - 2'



Champlain Hudson Power Express Project  
Champlain Hudson Power Express Inc.

## Plan View Map

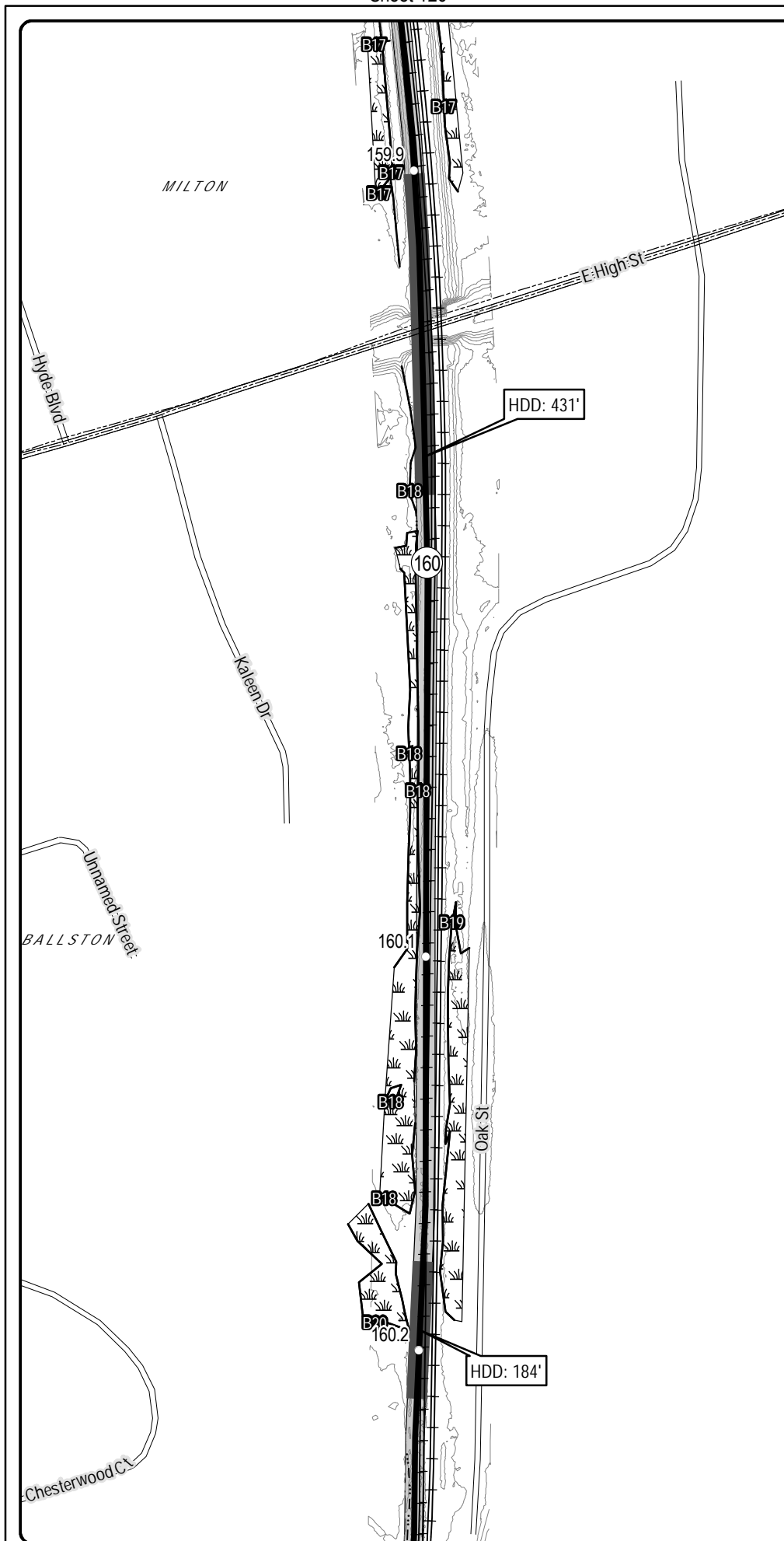
*Upland Route*

Sheet 126 of 237

Prepared on 12/3/2010

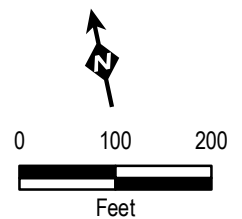
by: HRI & TRC





## LEGEND

- CHPE Project Milepost
- ▲ Canal Lock
- ⊕ Proposed Cofferdam Location
- Proposed CHPE Upland Route
- - - Proposed CHPE Submarine Route
- ▨ Preliminary Construction Corridor
- Perennial Stream Top of Bank
- - - Intermittent Stream *Stream ID*
- · - · - Ditch
- Wetland Delineation Line
- Wetland **WETLAND ID**
- 100 100 Year Flood Zone
- 500 500 Year Flood Zone
- Hydrography
- Town Boundary *TOWN NAME*
- County Boundary
- Proposed HDD Location
- Proposed Pipe Bridge Location
- Roads
- Rail Line
- Contour - 2'



Champlain Hudson Power Express Project  
Champlain Hudson Power Express Inc.

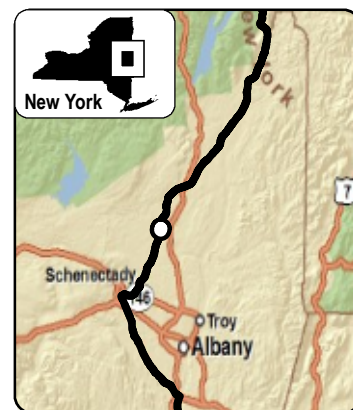
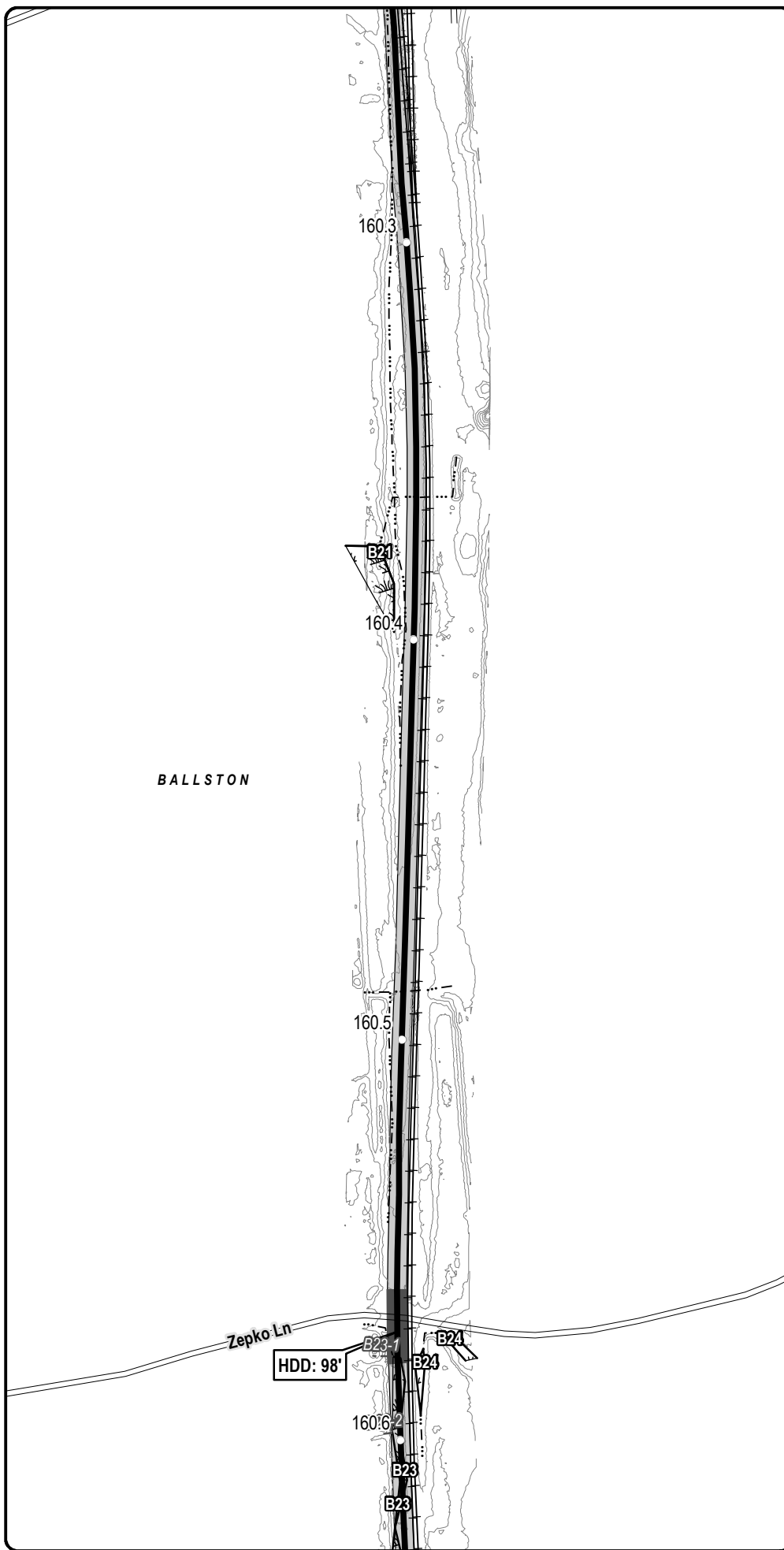
## Plan View Map

*Upland Route*

Sheet 127 of 237

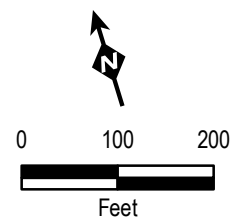
Prepared on 12/3/2010

by: HRI UTA & TRC



## LEGEND

- CHPE Project Milepost
- ▲ Canal Lock
- ⊕ Proposed Cofferdam Location
- Proposed CHPE Upland Route
- - - Proposed CHPE Submarine Route
- ▭ Preliminary Construction Corridor
- · - · - Perennial Stream Top of Bank
- - - Intermittent Stream *Stream ID*
- · - · - Ditch
- Wetland Delineation Line
- ▭ Wetland **WETLAND ID**
- 100 100 Year Flood Zone
- 500 500 Year Flood Zone
- ▭ Hydrography
- ▭ Town Boundary **TOWN NAME**
- ▭ County Boundary
- ▭ Proposed HDD Location
- ▶▶ Proposed Pipe Bridge Location
- Roads
- Rail Line
- Contour - 2'



Champlain Hudson Power Express Project  
Champlain Hudson Power Express Inc.

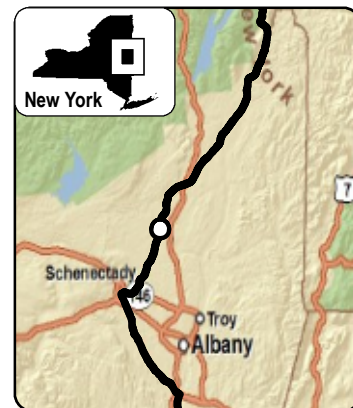
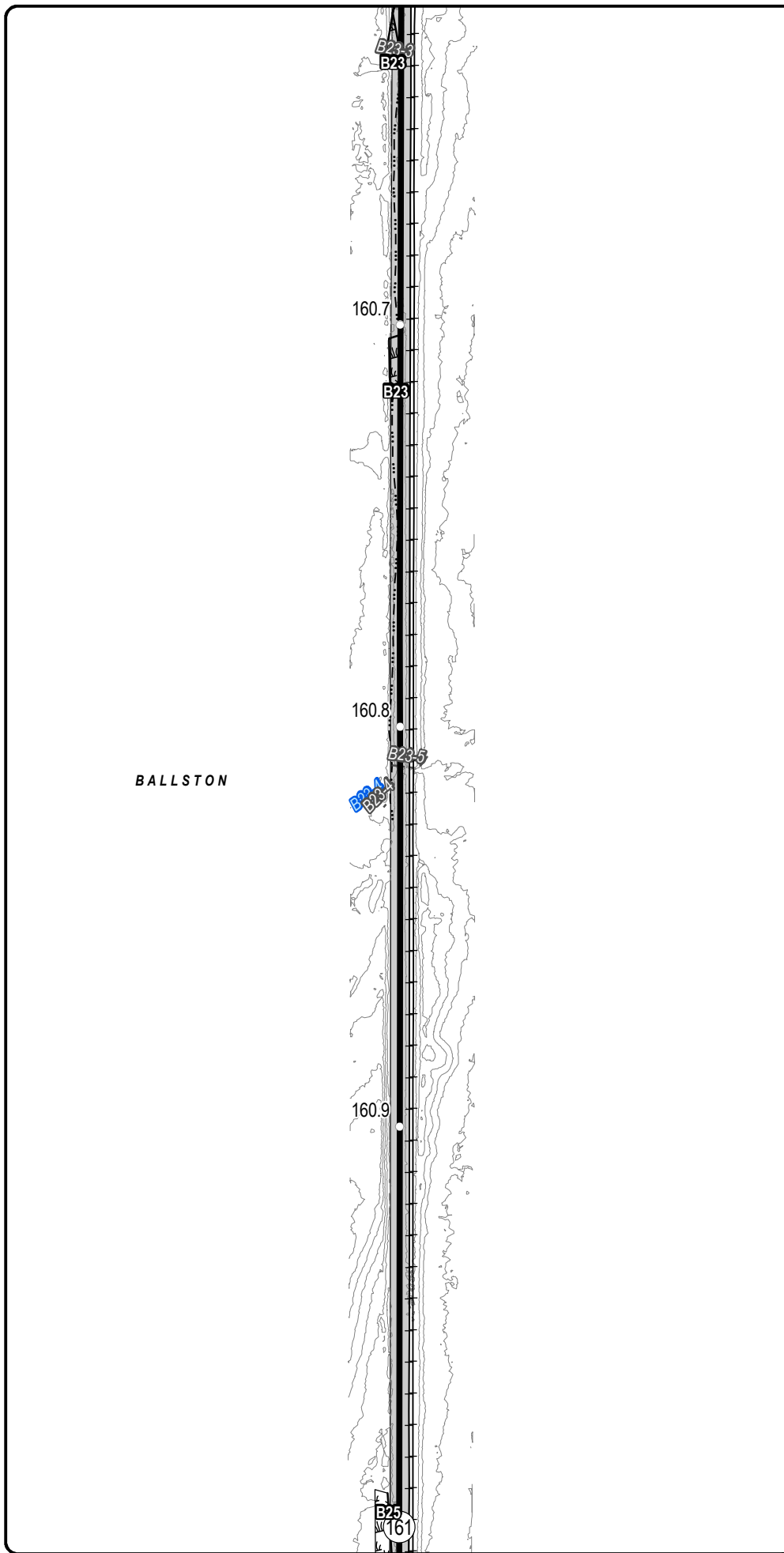
## Plan View Map

*Upland Route*

Sheet 128 of 237

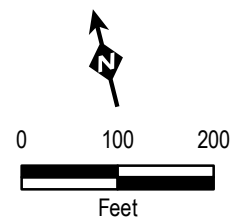
Prepared on 12/6/2010

by: **HR** **DTA** & **TRC**



## LEGEND

- CHPE Project Milepost
- Canal Lock
- Proposed Cofferdam Location
- Proposed CHPE Upland Route
- Proposed CHPE Submarine Route
- Preliminary Construction Corridor
- Perennial Stream Top of Bank
- Intermittent Stream *Stream ID*
- Ditch
- Wetland Delineation Line
- Wetland **WETLAND ID**
- 100 Year Flood Zone
- 500 Year Flood Zone
- Hydrography
- Town Boundary **TOWN NAME**
- County Boundary
- Proposed HDD Location
- Proposed Pipe Bridge Location
- Roads
- Rail Line
- Contour - 2'



**Champlain Hudson Power Express Project**  
Champlain Hudson Power Express Inc.

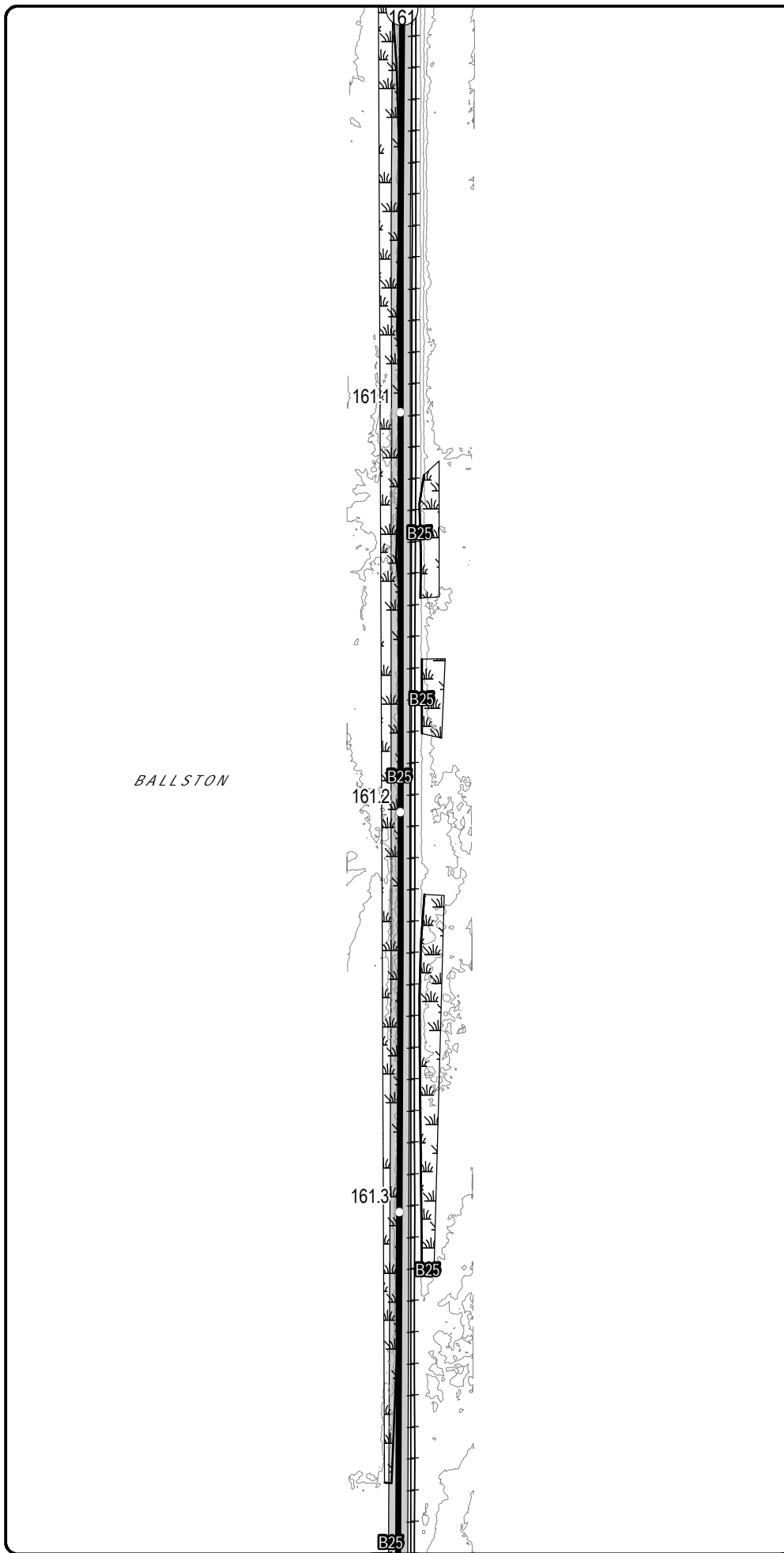
## Plan View Map

*Upland Route*

Sheet 129 of 237

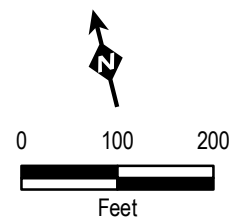
Prepared on 12/6/2010

by: **HR** **DTA** & **TRC**



## LEGEND

- CHPE Project Milepost
- ▲ Canal Lock
- ⊕ Proposed Cofferdam Location
- Proposed CHPE Upland Route
- - - Proposed CHPE Submarine Route
- ▨ Preliminary Construction Corridor
- · - · - Perennial Stream Top of Bank
- - - Intermittent Stream *Stream ID*
- · - · - Ditch
- Wetland Delineation Line
- ▨ Wetland **WETLAND ID**
- 100 100 Year Flood Zone
- 500 500 Year Flood Zone
- ▨ Hydrography
- ▨ Town Boundary *TOWN NAME*
- ▨ County Boundary
- ▨ Proposed HDD Location
- ▨ Proposed Pipe Bridge Location
- Roads
- Rail Line
- Contour - 2'



Champlain Hudson Power Express Project  
Champlain Hudson Power Express Inc.

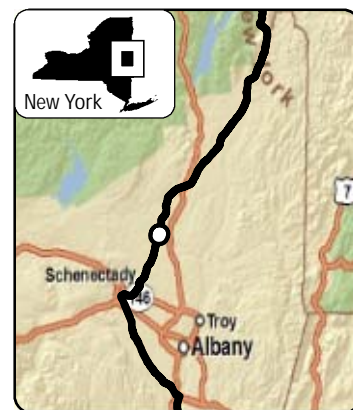
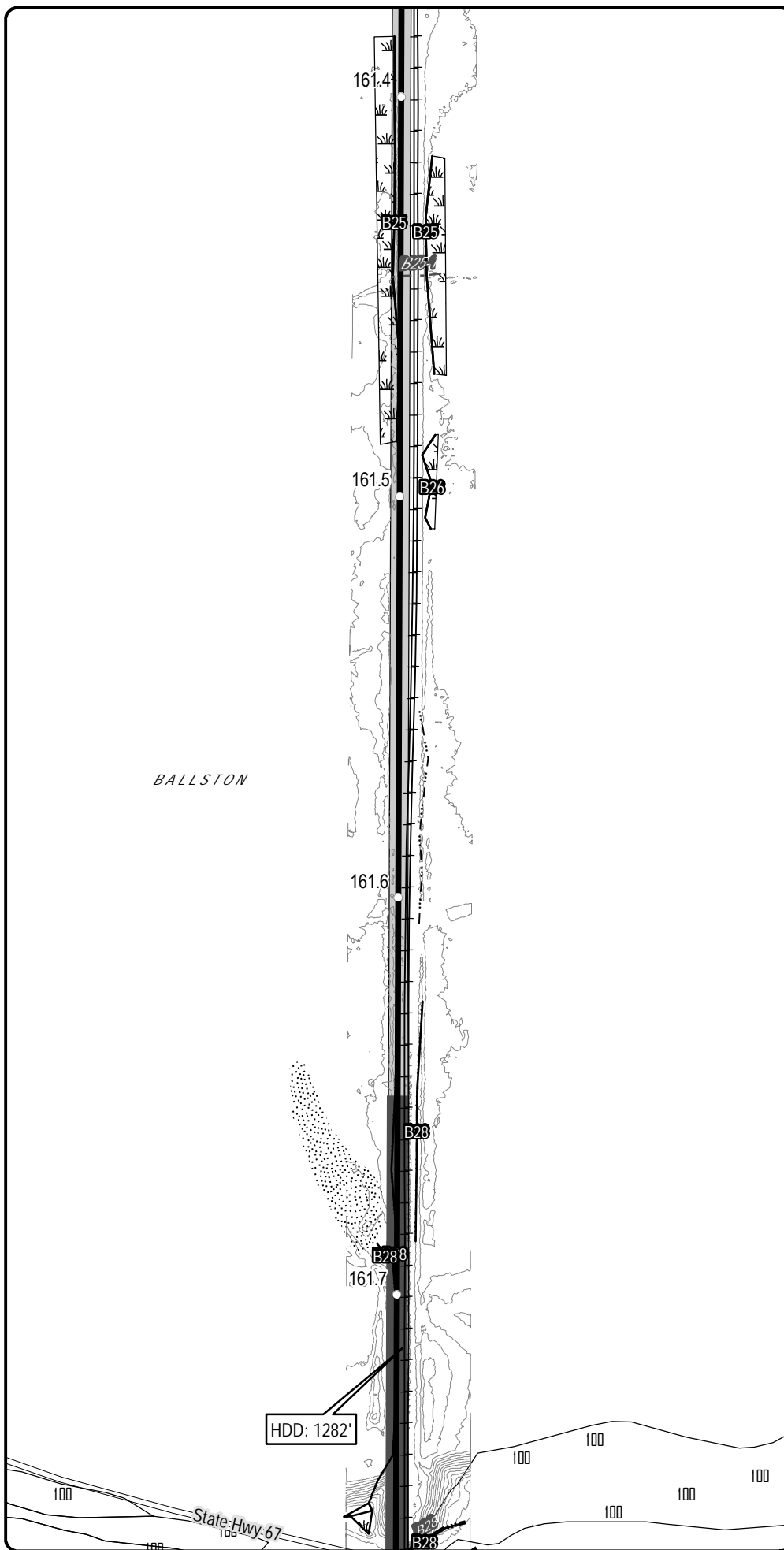
## Plan View Map

*Upland Route*

Sheet 130 of 237

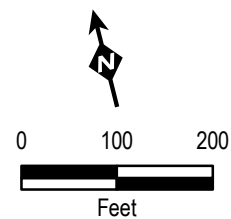
Prepared on 12/3/2010

by: HRI UTA & TRC



## LEGEND

- CHPE Project Milepost
- ▲ Canal Lock
- ⊕ Proposed Cofferdam Location
- Proposed CHPE Upland Route
- - - Proposed CHPE Submarine Route
- ▨ Preliminary Construction Corridor
- · - · Perennial Stream Top of Bank
- - - Intermittent Stream *Stream ID*
- · - · Ditch
- Wetland Delineation Line
- ▨ Wetland **WETLAND ID**
- 100 100 Year Flood Zone
- 500 500 Year Flood Zone
- · · Hydrography
- - - Town Boundary *TOWN NAME*
- - - County Boundary
- Proposed HDD Location
- ▶▶ Proposed Pipe Bridge Location
- == Roads
- + Rail Line
- Contour - 2'



Champlain Hudson Power Express Project  
Champlain Hudson Power Express Inc.


## Plan View Map Upland Route

Sheet 131 of 237

Prepared on 12/3/2010

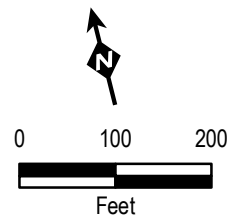
by: HRI & TRC





## LEGEND

- CHPE Project Milepost
- Canal Lock
- Proposed Cofferdam Location
- Proposed CHPE Upland Route
- Proposed CHPE Submarine Route
- Preliminary Construction Corridor
- Perennial Stream Top of Bank
- Intermittent Stream *Stream ID*
- Ditch
- Wetland Delineation Line
- Wetland **WETLAND ID**
- 100 Year Flood Zone
- 500 Year Flood Zone
- Hydrography
- Town Boundary *TOWN NAME*
- County Boundary
- Proposed HDD Location
- Proposed Pipe Bridge Location
- Roads
- Rail Line
- Contour - 2'



Champlain Hudson Power Express Project  
*Champlain Hudson Power Express Inc.*

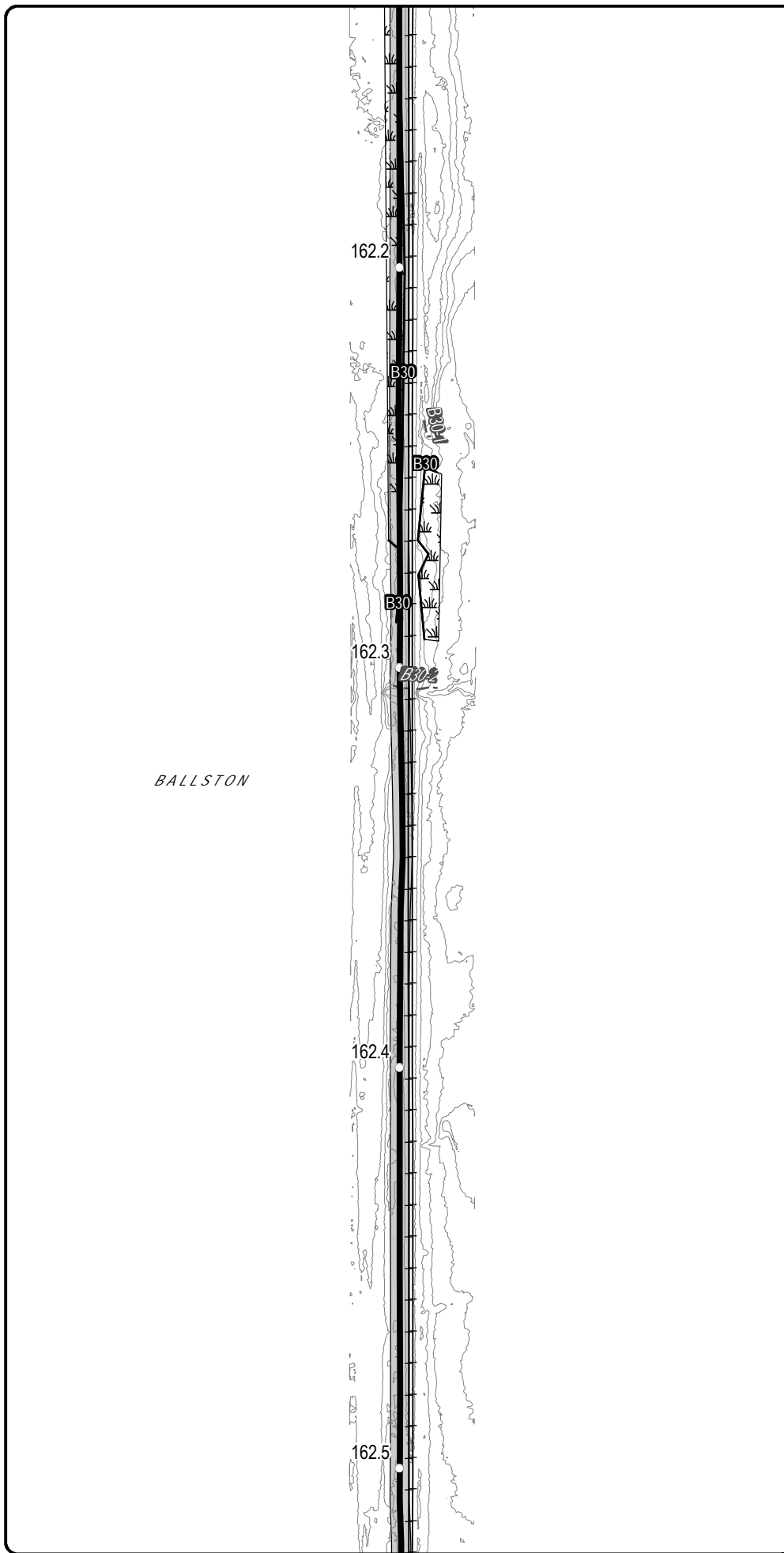
## Plan View Map

*Upland Route*

Sheet 132 of 237

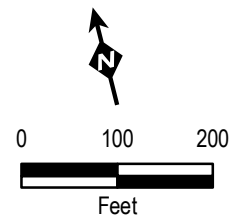
Prepared on 12/3/2010

by: &



## LEGEND

- CHPE Project Milepost
- Canal Lock
- Proposed Cofferdam Location
- Proposed CHPE Upland Route
- Proposed CHPE Submarine Route
- Preliminary Construction Corridor
- Perennial Stream Top of Bank
- Intermittent Stream *Stream ID*
- Ditch
- Wetland Delineation Line
- Wetland **WETLAND ID**
- 100 Year Flood Zone
- 500 Year Flood Zone
- Hydrography
- Town Boundary *TOWN NAME*
- County Boundary
- Proposed HDD Location
- Proposed Pipe Bridge Location
- Roads
- Rail Line
- Contour - 2'



Champlain Hudson Power Express Project  
*Champlain Hudson Power Express Inc.*

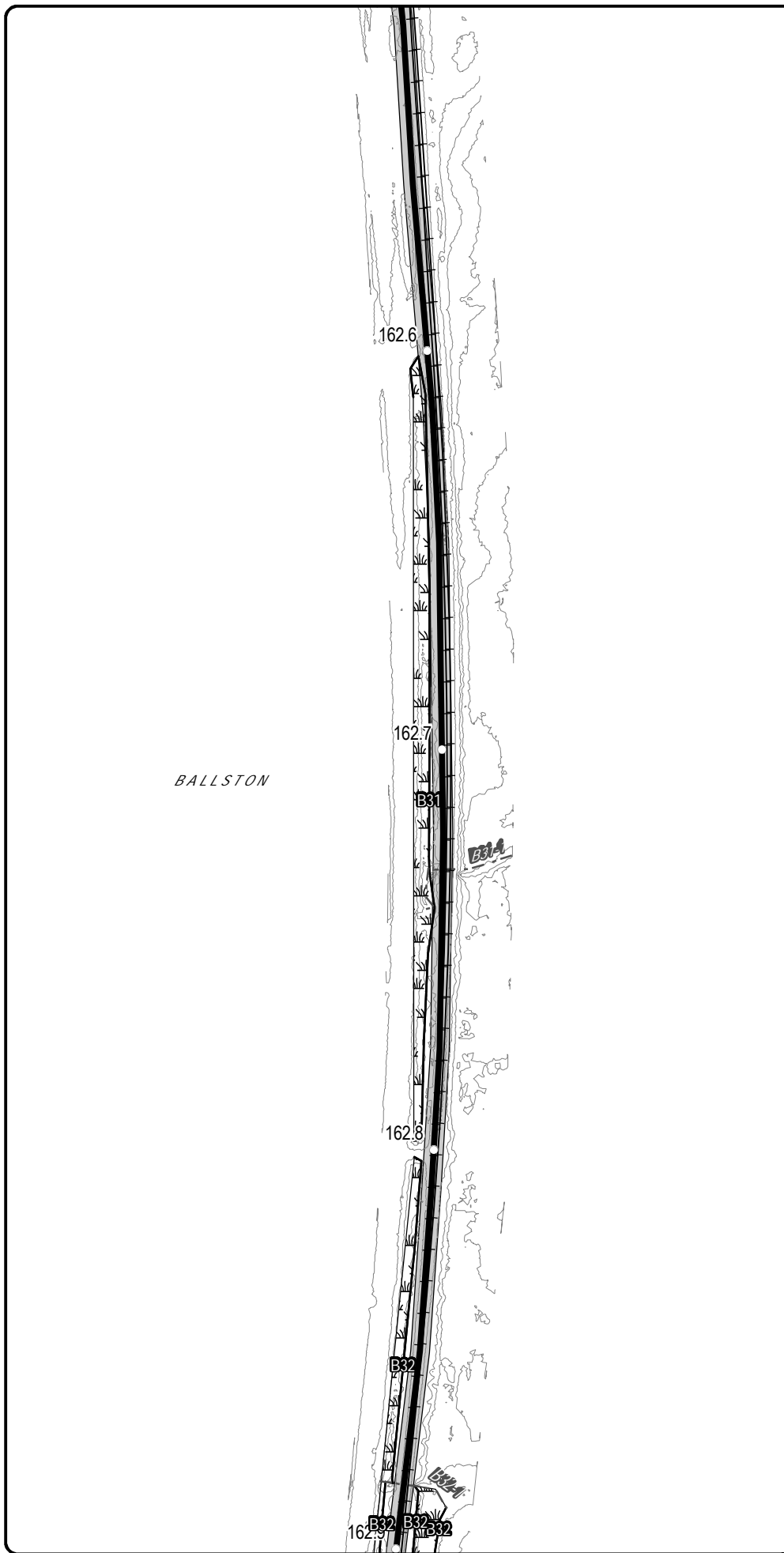
## Plan View Map

*Upland Route*

Sheet 133 of 237

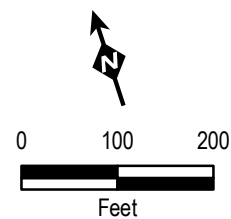
Prepared on 12/3/2010

by: &



## LEGEND

- CHPE Project Milepost
- ▲ Canal Lock
- ⊕ Proposed Cofferdam Location
- Proposed CHPE Upland Route
- - - Proposed CHPE Submarine Route
- ▨ Preliminary Construction Corridor
- · - · Perennial Stream Top of Bank
- - - Intermittent Stream *Stream ID*
- · · Ditch
- Wetland Delineation Line
- ▨ Wetland **WETLAND ID**
- 100 100 Year Flood Zone
- 500 500 Year Flood Zone
- ▨ Hydrography
- ▨ Town Boundary *TOWN NAME*
- ▨ County Boundary
- ▨ Proposed HDD Location
- ▨ Proposed Pipe Bridge Location
- Roads
- Rail Line
- Contour - 2'



Champlain Hudson Power Express Project  
Champlain Hudson Power Express Inc.

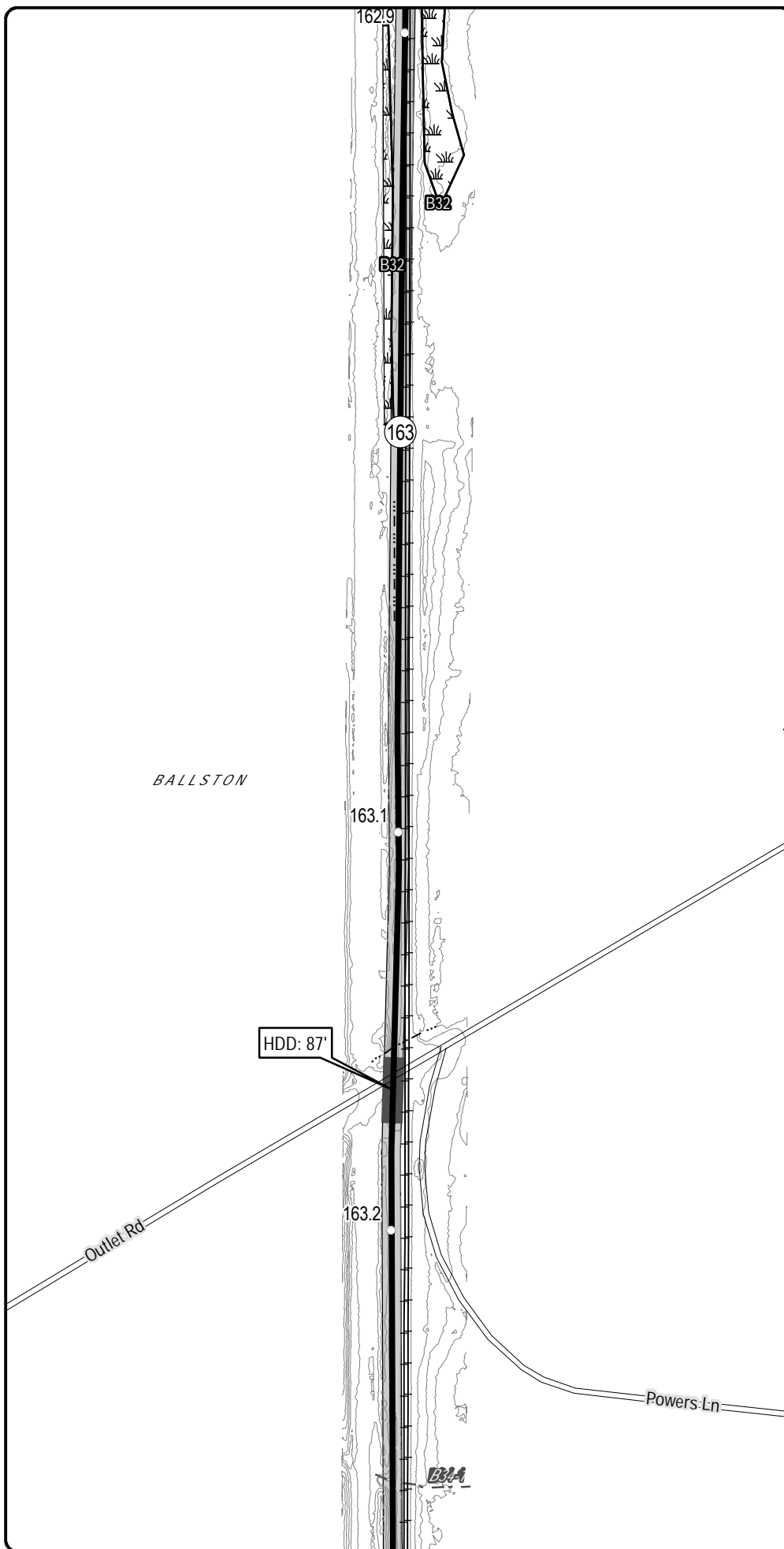
## Plan View Map

*Upland Route*

Sheet 134 of 237

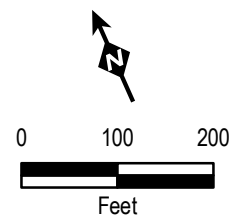
Prepared on 12/3/2010

by: **HR** & **TRC**



## LEGEND

- CHPE Project Milepost
- Canal Lock
- Proposed Cofferdam Location
- Proposed CHPE Upland Route
- Proposed CHPE Submarine Route
- Preliminary Construction Corridor
- Perennial Stream Top of Bank
- Intermittent Stream *Stream ID*
- Ditch
- Wetland Delineation Line
- Wetland **WETLAND ID**
- 100 Year Flood Zone
- 500 Year Flood Zone
- Hydrography
- Town Boundary *TOWN NAME*
- County Boundary
- Proposed HDD Location
- Proposed Pipe Bridge Location
- Roads
- Rail Line
- Contour - 2'



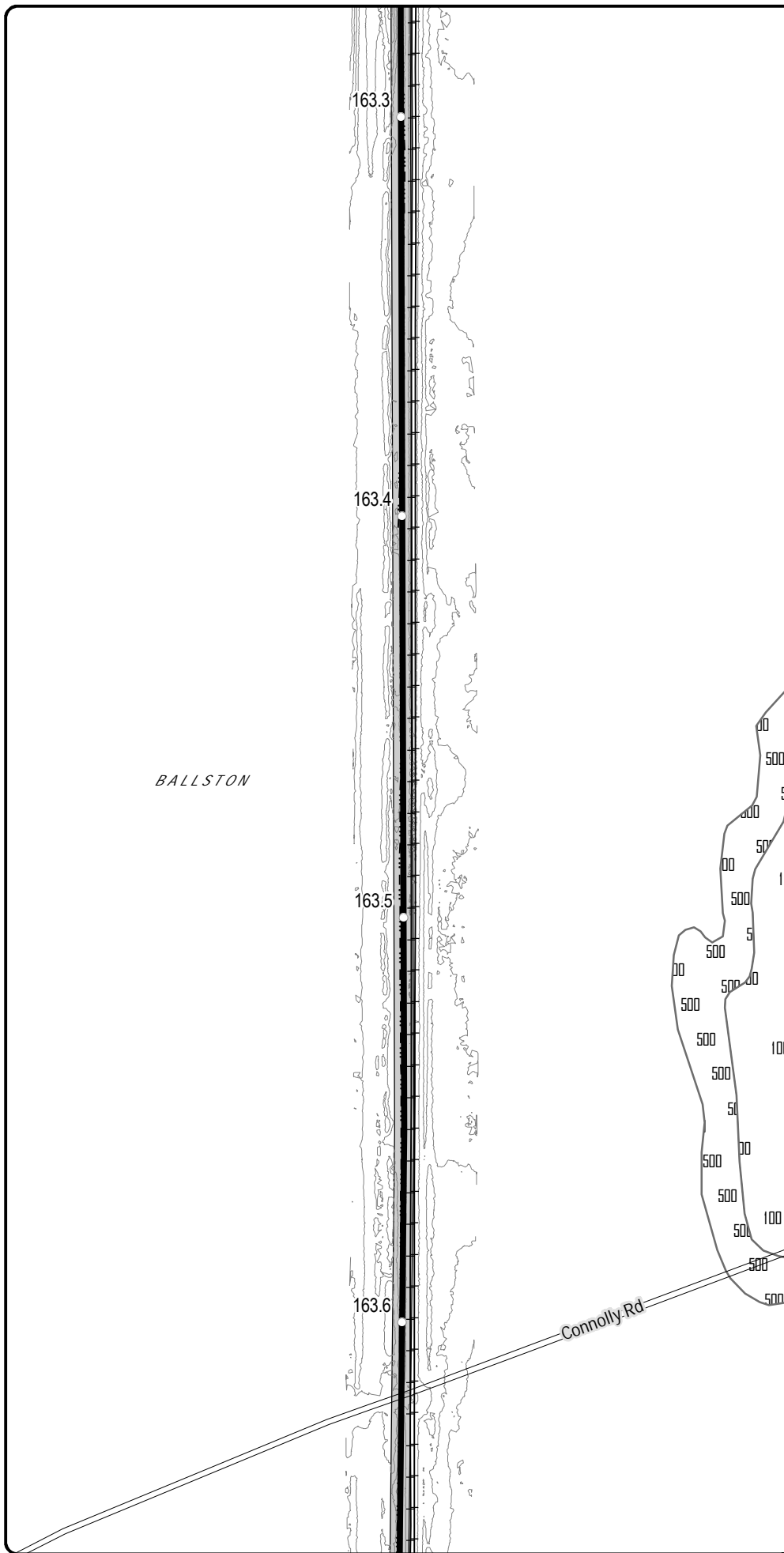
Champlain Hudson Power Express Project  
*Champlain Hudson Power Express Inc.*

## Plan View Map Upland Route

Sheet 135 of 237

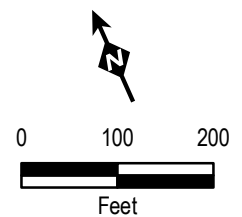
Prepared on 12/3/2010

by: &



## LEGEND

- CHPE Project Milepost
- ▲ Canal Lock
- ⊕ Proposed Cofferdam Location
- Proposed CHPE Upland Route
- - - Proposed CHPE Submarine Route
- ▨ Preliminary Construction Corridor
- · - · Perennial Stream Top of Bank
- - - Intermittent Stream *Stream ID*
- · - · Ditch
- Wetland Delineation Line
- Wetland **WETLAND ID**
- 100 100 Year Flood Zone
- 500 500 Year Flood Zone
- Hydrography
- Town Boundary *TOWN NAME*
- County Boundary
- Proposed HDD Location
- Proposed Pipe Bridge Location
- Roads
- Rail Line
- Contour - 2'



Champlain Hudson Power Express Project  
Champlain Hudson Power Express Inc.

## Plan View Map

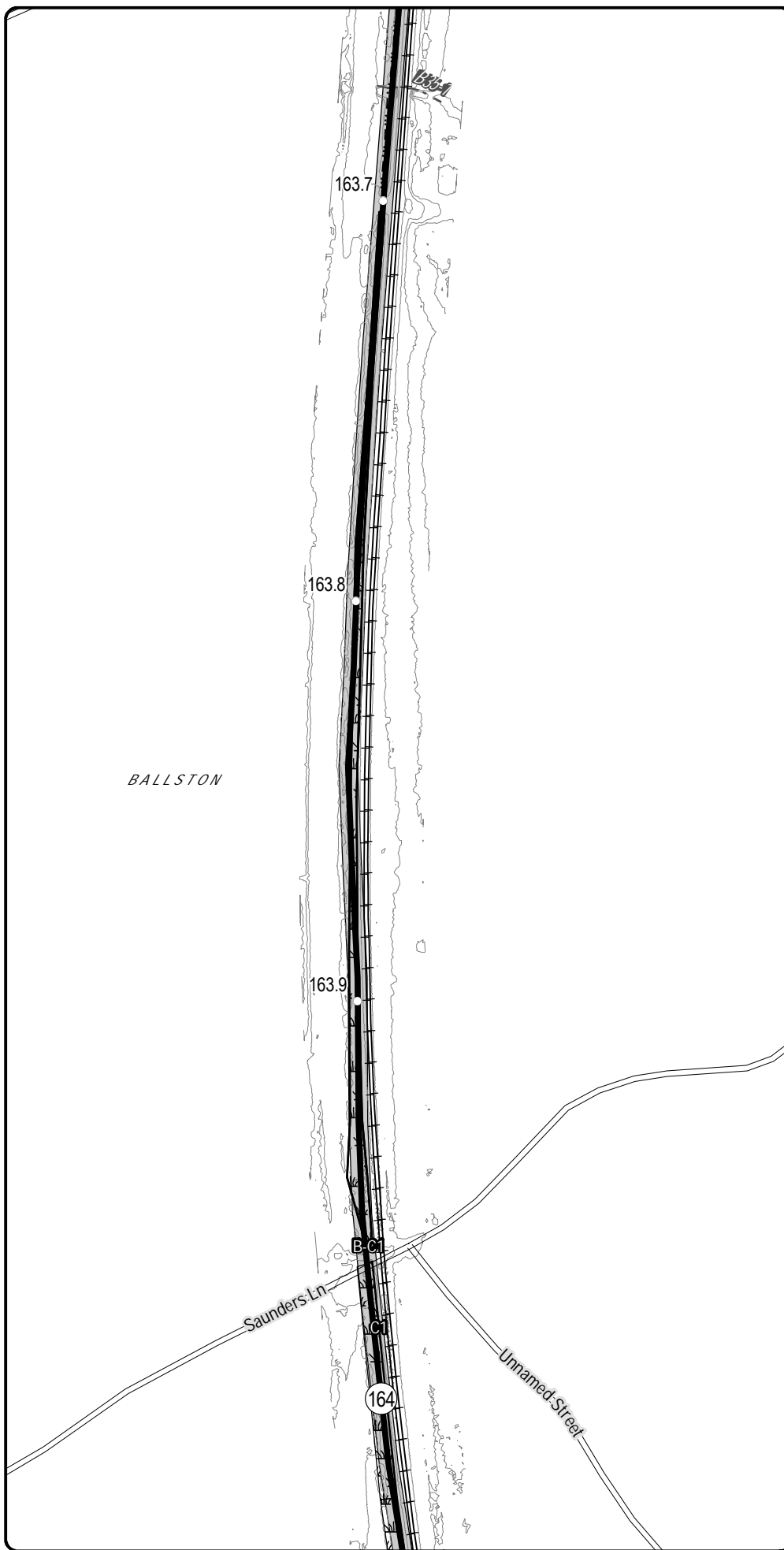
*Upland Route*

Sheet 136 of 237

Prepared on 12/3/2010

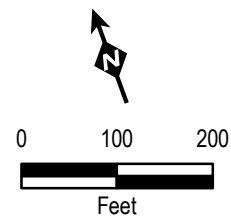
by: HRI UPA & TRC





## LEGEND

- CHPE Project Milepost
- ▲ Canal Lock
- ⊕ Proposed Cofferdam Location
- Proposed CHPE Upland Route
- - - Proposed CHPE Submarine Route
- ▨ Preliminary Construction Corridor
- · - · - Perennial Stream Top of Bank
- - - Intermittent Stream *Stream ID*
- · · · · Ditch
- Wetland Delineation Line
- Wetland **WETLAND ID**
- 100 100 Year Flood Zone
- 500 500 Year Flood Zone
- Hydrography
- Town Boundary *TOWN NAME*
- County Boundary
- Proposed HDD Location
- Proposed Pipe Bridge Location
- Roads
- Rail Line
- Contour - 2'



Champlain Hudson Power Express Project  
Champlain Hudson Power Express Inc.

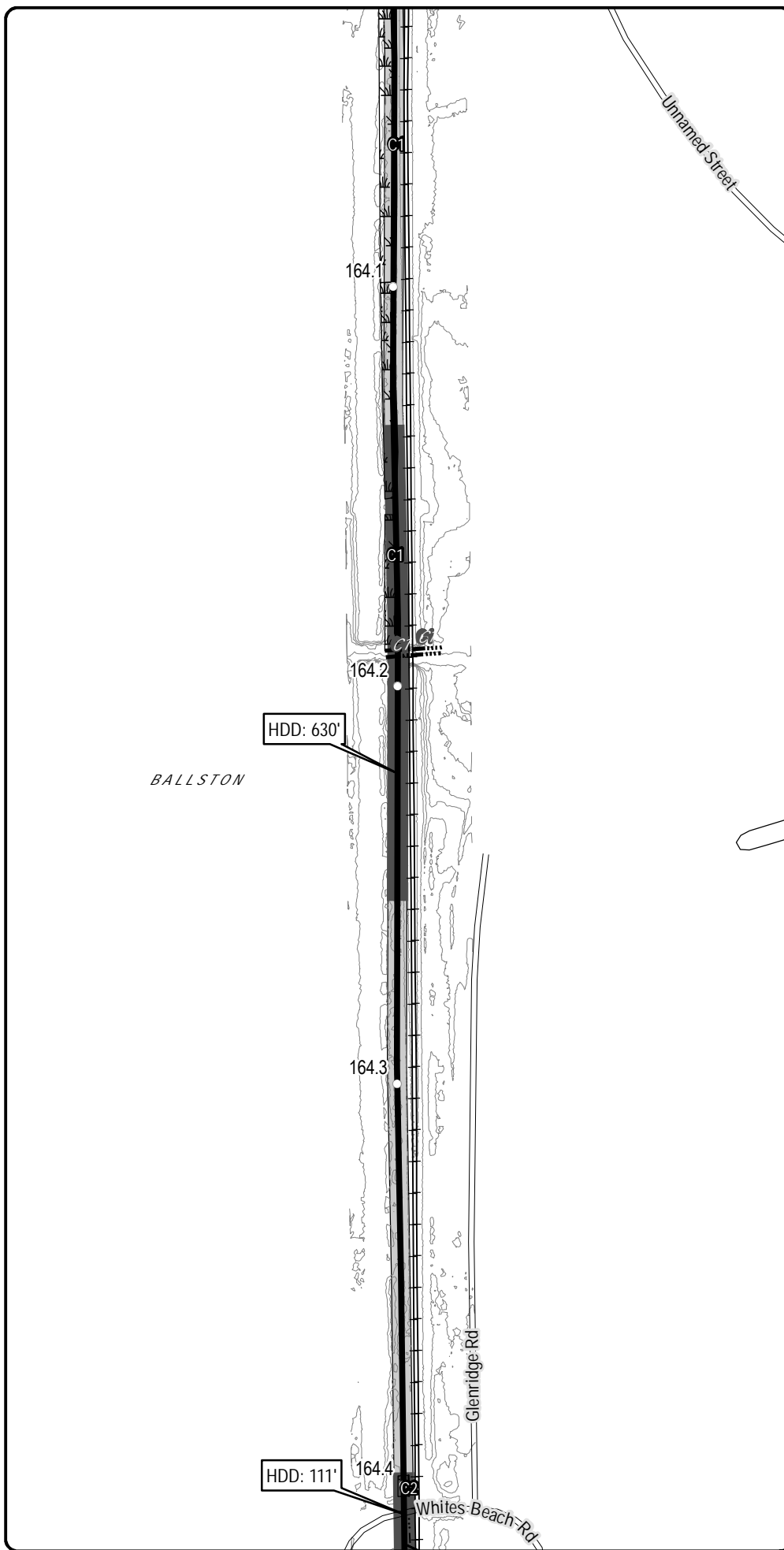
## Plan View Map

*Upland Route*

Sheet 137 of 237

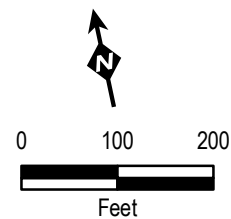
Prepared on 12/3/2010

by: HRI UPA & TRC



## LEGEND

- CHPE Project Milepost
- ▲ Canal Lock
- ⊕ Proposed Cofferdam Location
- Proposed CHPE Upland Route
- - - Proposed CHPE Submarine Route
- ▨ Preliminary Construction Corridor
- - - Perennial Stream Top of Bank
- - - Intermittent Stream *Stream ID*
- - - Ditch
- Wetland Delineation Line
- Wetland **WETLAND ID**
- 100 100 Year Flood Zone
- 500 500 Year Flood Zone
- Hydrography
- Town Boundary *TOWN NAME*
- County Boundary
- Proposed HDD Location
- Proposed Pipe Bridge Location
- Roads
- Rail Line
- Contour - 2'



Champlain Hudson Power Express Project  
Champlain Hudson Power Express Inc.

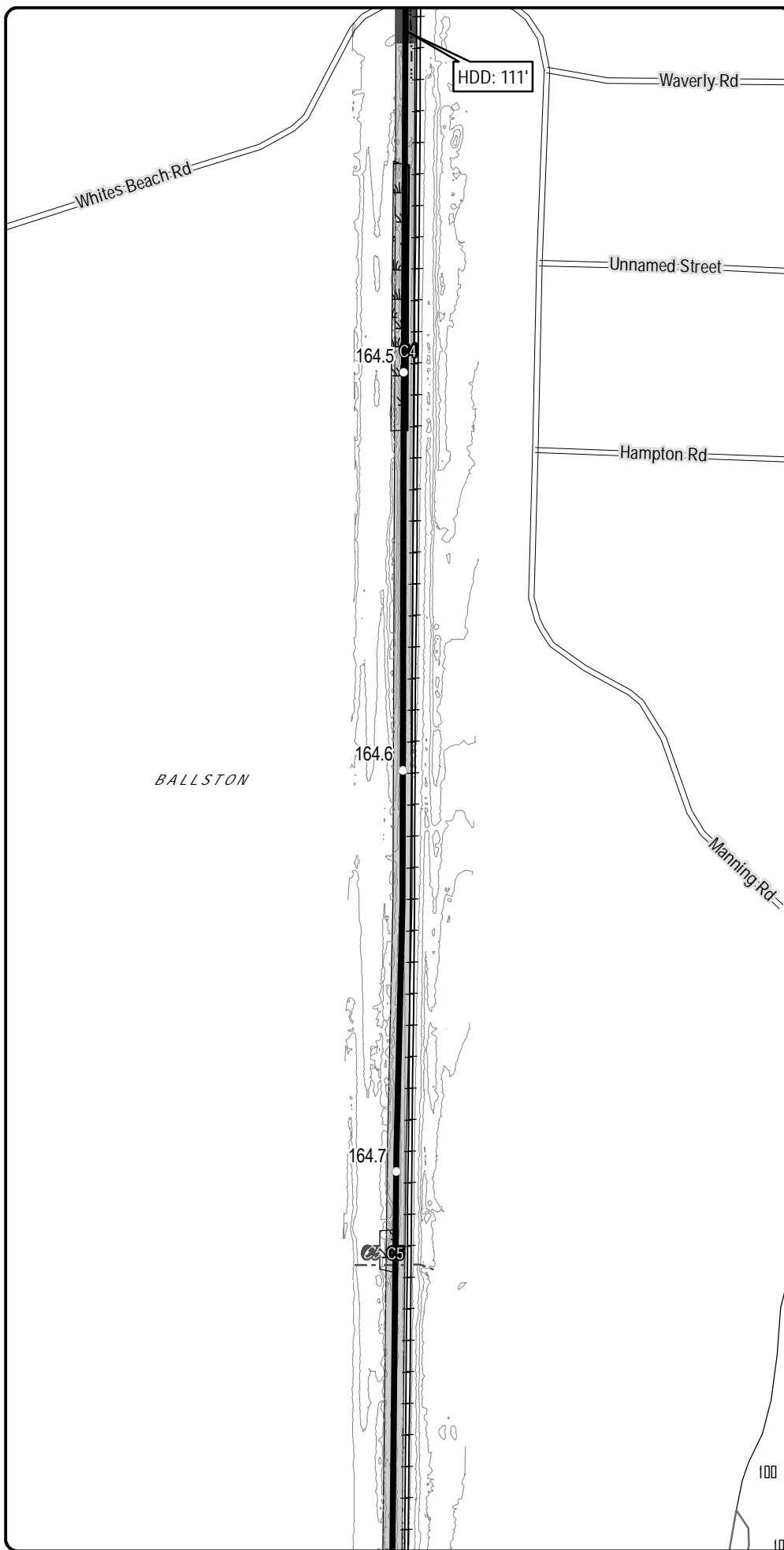
## Plan View Map

*Upland Route*

Sheet 138 of 237

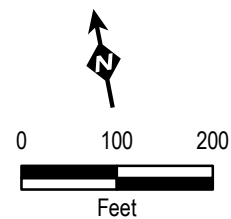
Prepared on 12/3/2010

by: HRI & TRC



## LEGEND

- CHPE Project Milepost
- Canal Lock
- Proposed Cofferdam Location
- Proposed CHPE Upland Route
- Proposed CHPE Submarine Route
- Preliminary Construction Corridor
- Perennial Stream Top of Bank
- Intermittent Stream *Stream ID*
- Ditch
- Wetland Delineation Line
- Wetland **WETLAND ID**
- 100 Year Flood Zone
- 500 Year Flood Zone
- Hydrography
- Town Boundary *TOWN NAME*
- County Boundary
- Proposed HDD Location
- Proposed Pipe Bridge Location
- Roads
- Rail Line
- Contour - 2'



Champlain Hudson Power Express Project  
Champlain Hudson Power Express Inc.

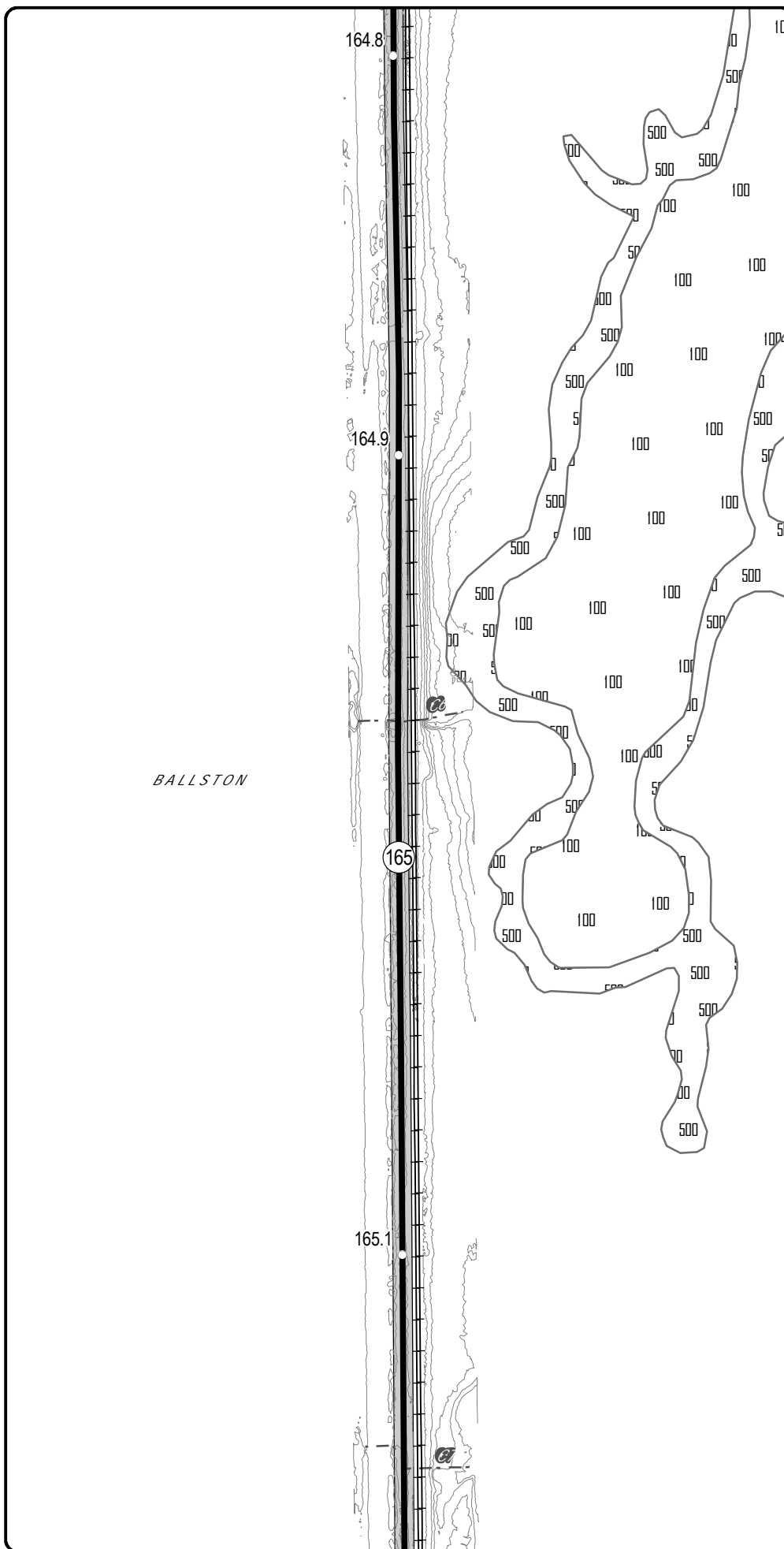
## Plan View Map

*Upland Route*

Sheet 139 of 237

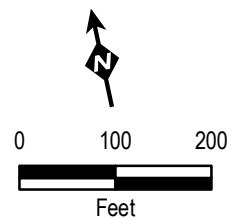
Prepared on 12/3/2010

by: &



## LEGEND

- CHPE Project Milepost
- Canal Lock
- Proposed Cofferdam Location
- Proposed CHPE Upland Route
- Proposed CHPE Submarine Route
- Preliminary Construction Corridor
- Perennial Stream Top of Bank
- Intermittent Stream *Stream ID*
- Ditch
- Wetland Delineation Line
- Wetland **WETLAND ID**
- 100 Year Flood Zone
- 500 Year Flood Zone
- Hydrography
- Town Boundary *TOWN NAME*
- County Boundary
- Proposed HDD Location
- Proposed Pipe Bridge Location
- Roads
- Rail Line
- Contour - 2'



Champlain Hudson Power Express Project  
*Champlain Hudson Power Express Inc.*

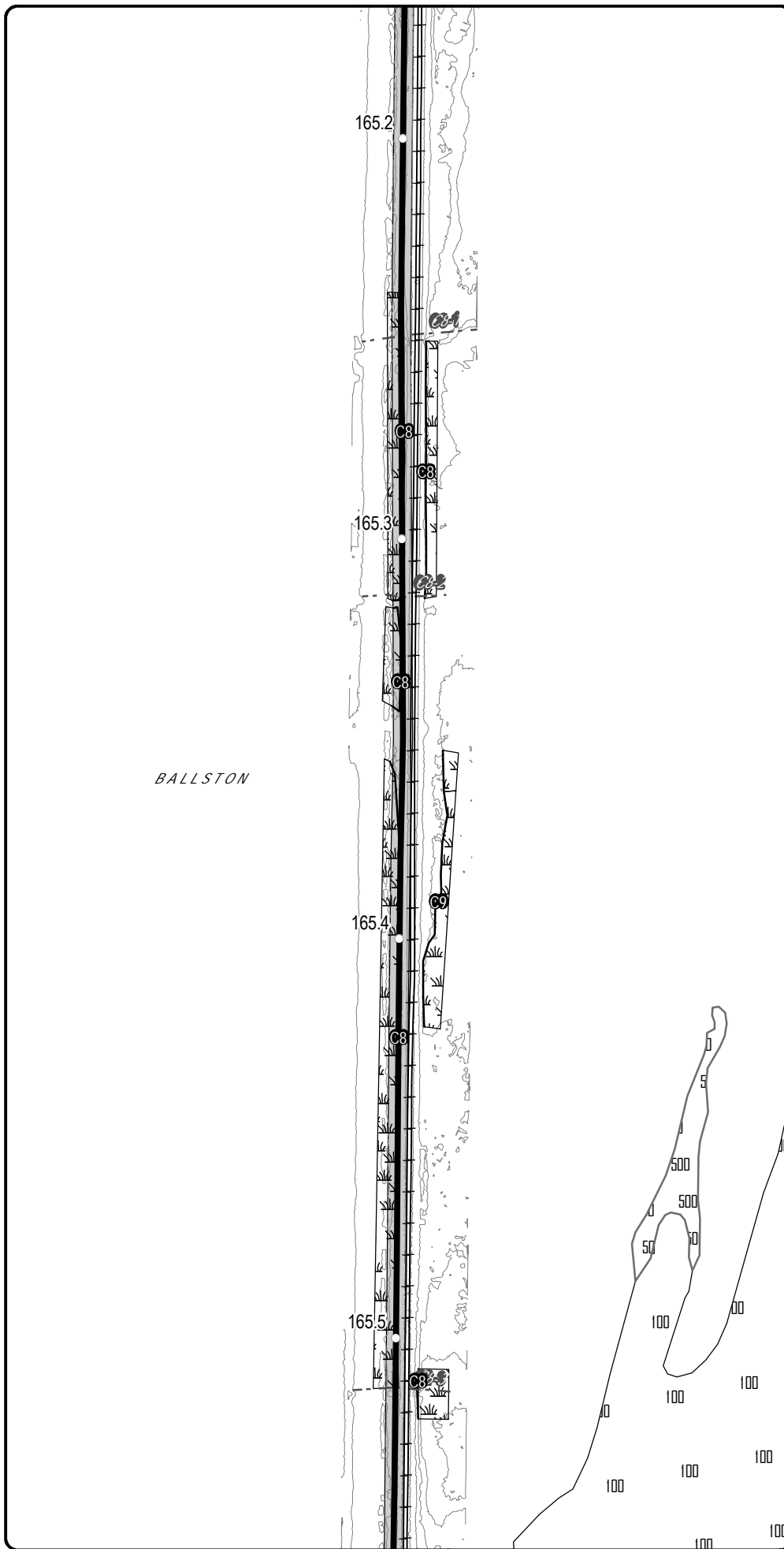
## Plan View Map

*Upland Route*

Sheet 140 of 237

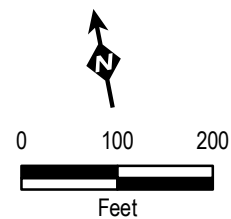
Prepared on 12/3/2010

by: **HRI** **UPA** & **TRC**



## LEGEND

- CHPE Project Milepost
- ▲ Canal Lock
- ⊕ Proposed Cofferdam Location
- Proposed CHPE Upland Route
- - - Proposed CHPE Submarine Route
- ▭ Preliminary Construction Corridor
- Perennial Stream Top of Bank
- - - Intermittent Stream *Stream ID*
- ... Ditch
- Wetland Delineation Line
- Wetland **WETLAND ID**
- 100 100 Year Flood Zone
- 500 500 Year Flood Zone
- Hydrography
- Town Boundary *TOWN NAME*
- County Boundary
- Proposed HDD Location
- Proposed Pipe Bridge Location
- Roads
- Rail Line
- Contour - 2'



Champlain Hudson Power Express Project  
Champlain Hudson Power Express Inc.

## Plan View Map

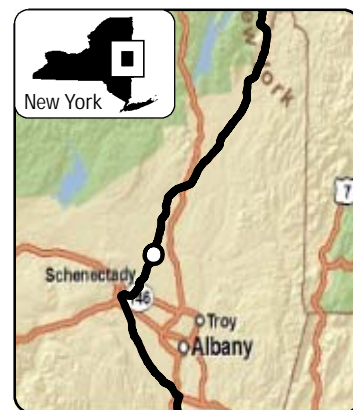
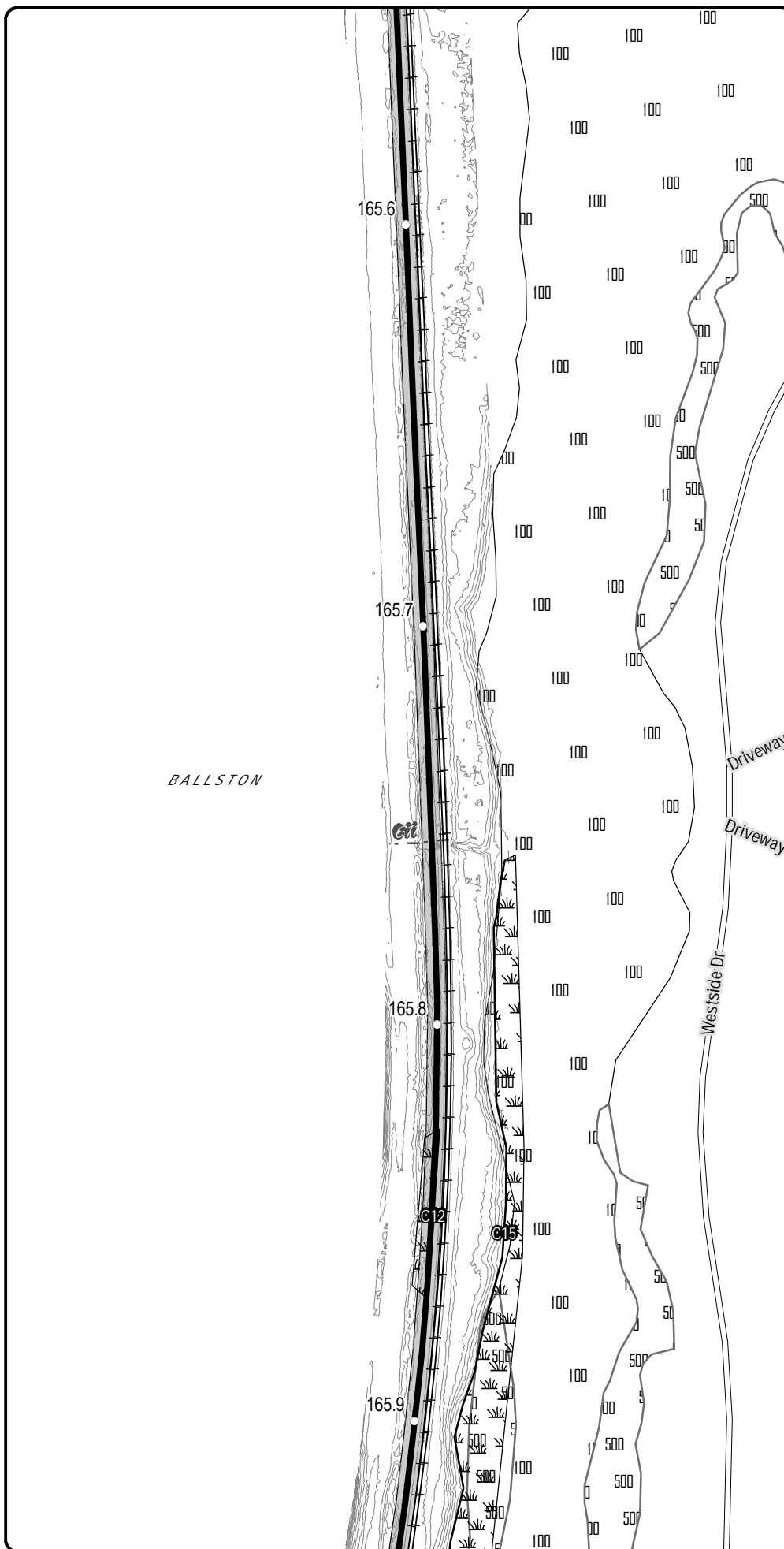
*Upland Route*

Sheet 141 of 237

Prepared on 12/3/2010

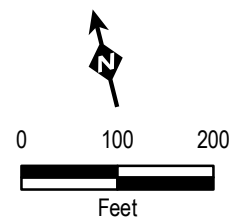
by: HRI & TRC





## LEGEND

- CHPE Project Milepost
- ▲ Canal Lock
- ⊕ Proposed Cofferdam Location
- Proposed CHPE Upland Route
- - - Proposed CHPE Submarine Route
- ▨ Preliminary Construction Corridor
- · - · Perennial Stream Top of Bank
- - - Intermittent Stream *Stream ID*
- · - · Ditch
- Wetland Delineation Line
- Wetland **WETLAND ID**
- 100 100 Year Flood Zone
- 500 500 Year Flood Zone
- Hydrography
- Town Boundary *TOWN NAME*
- County Boundary
- Proposed HDD Location
- Proposed Pipe Bridge Location
- Roads
- Rail Line
- Contour - 2'



Champlain Hudson Power Express Project  
Champlain Hudson Power Express Inc.

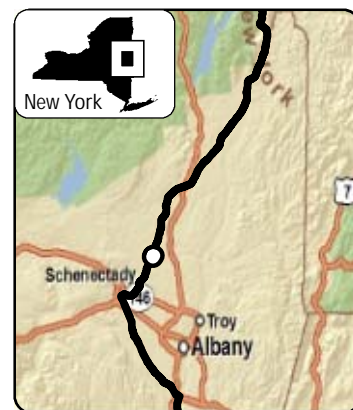
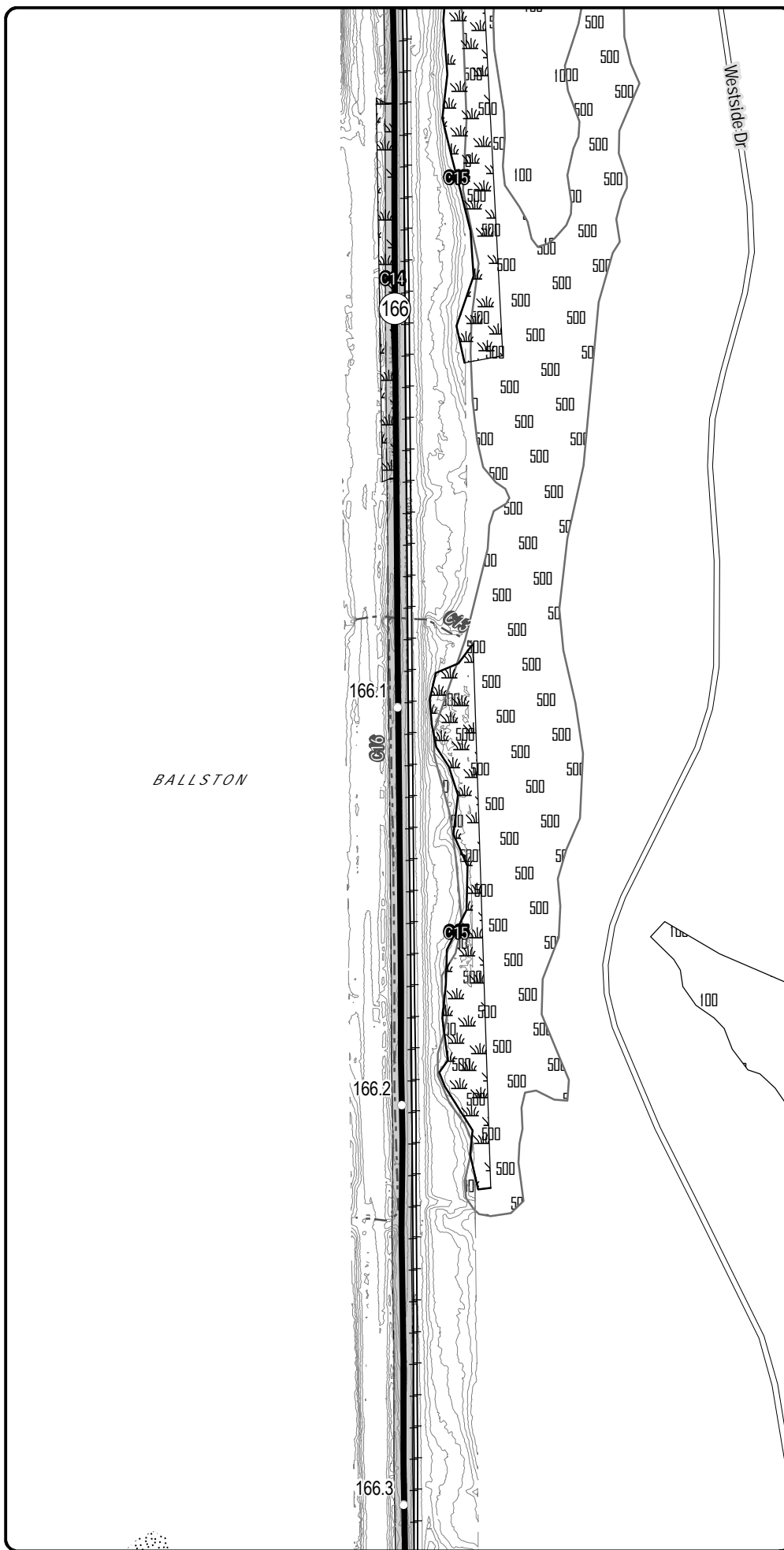
## Plan View Map

*Upland Route*

Sheet 142 of 237

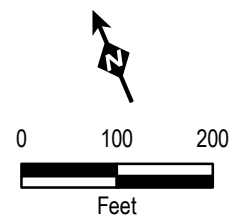
Prepared on 12/3/2010

by: HRI UTA & CTRC



## LEGEND

- CHPE Project Milepost
- Canal Lock
- Proposed Cofferdam Location
- Proposed CHPE Upland Route
- Proposed CHPE Submarine Route
- Preliminary Construction Corridor
- Perennial Stream Top of Bank
- Intermittent Stream *Stream ID*
- Ditch
- Wetland Delineation Line
- Wetland **WETLAND ID**
- 100 Year Flood Zone
- 500 Year Flood Zone
- Hydrography
- Town Boundary *TOWN NAME*
- County Boundary
- Proposed HDD Location
- Proposed Pipe Bridge Location
- Roads
- Rail Line
- Contour - 2'



Champlain Hudson Power Express Project  
Champlain Hudson Power Express Inc.

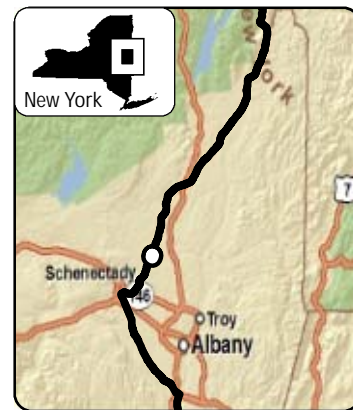
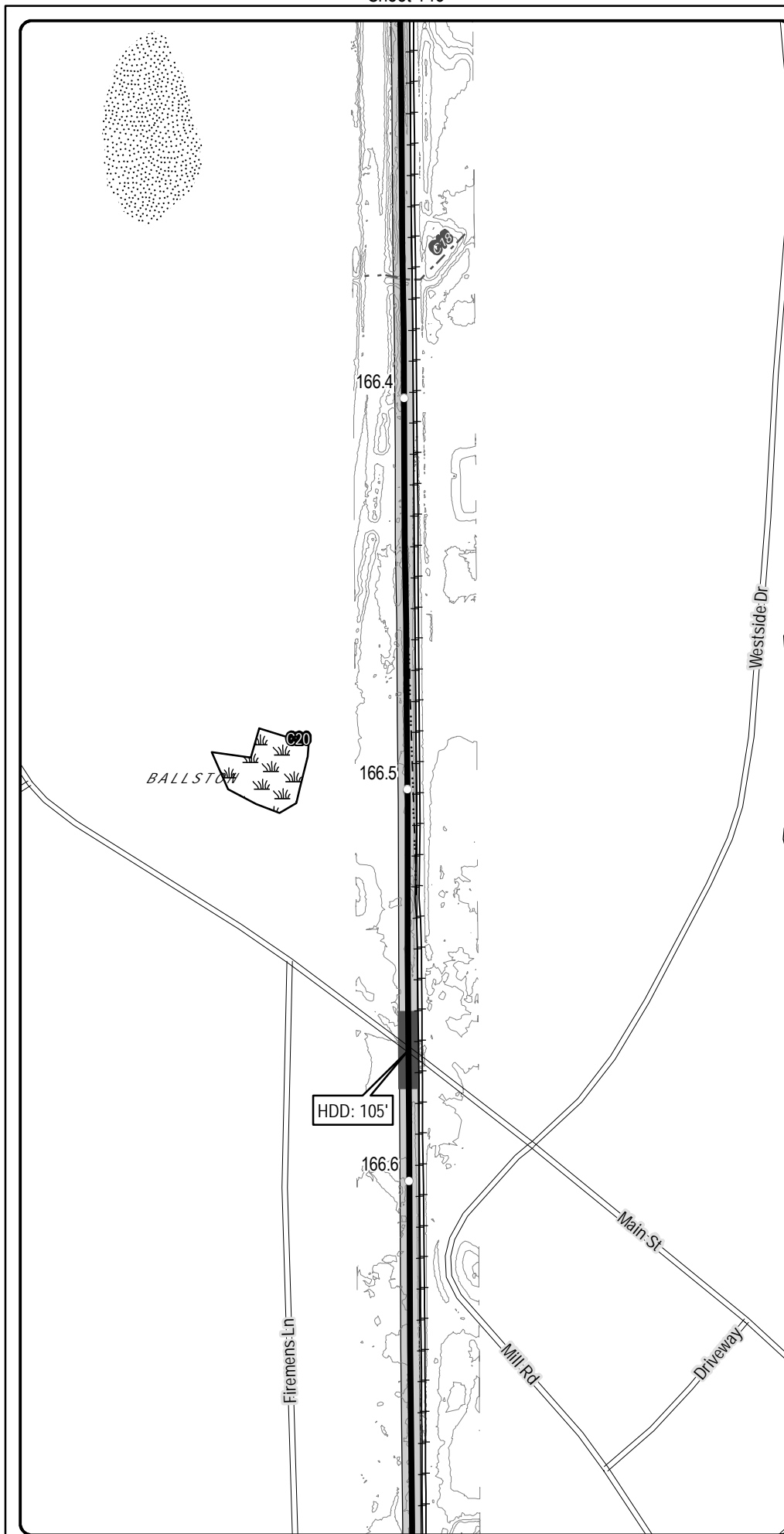
## Plan View Map

*Upland Route*

Sheet 143 of 237

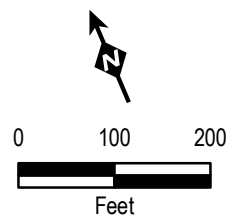
Prepared on 12/3/2010

by: &



## LEGEND

- CHPE Project Milepost
- ▲ Canal Lock
- ⊕ Proposed Cofferdam Location
- Proposed CHPE Upland Route
- - - Proposed CHPE Submarine Route
- ▭ Preliminary Construction Corridor
- - - Perennial Stream Top of Bank
- - - Intermittent Stream *Stream ID*
- - - Ditch
- Wetland Delineation Line
- Wetland **WETLAND ID**
- 100 100 Year Flood Zone
- 500 500 Year Flood Zone
- Hydrography
- Town Boundary *TOWN NAME*
- County Boundary
- Proposed HDD Location
- Proposed Pipe Bridge Location
- Roads
- Rail Line
- Contour - 2'



Champlain Hudson Power Express Project  
Champlain Hudson Power Express Inc.

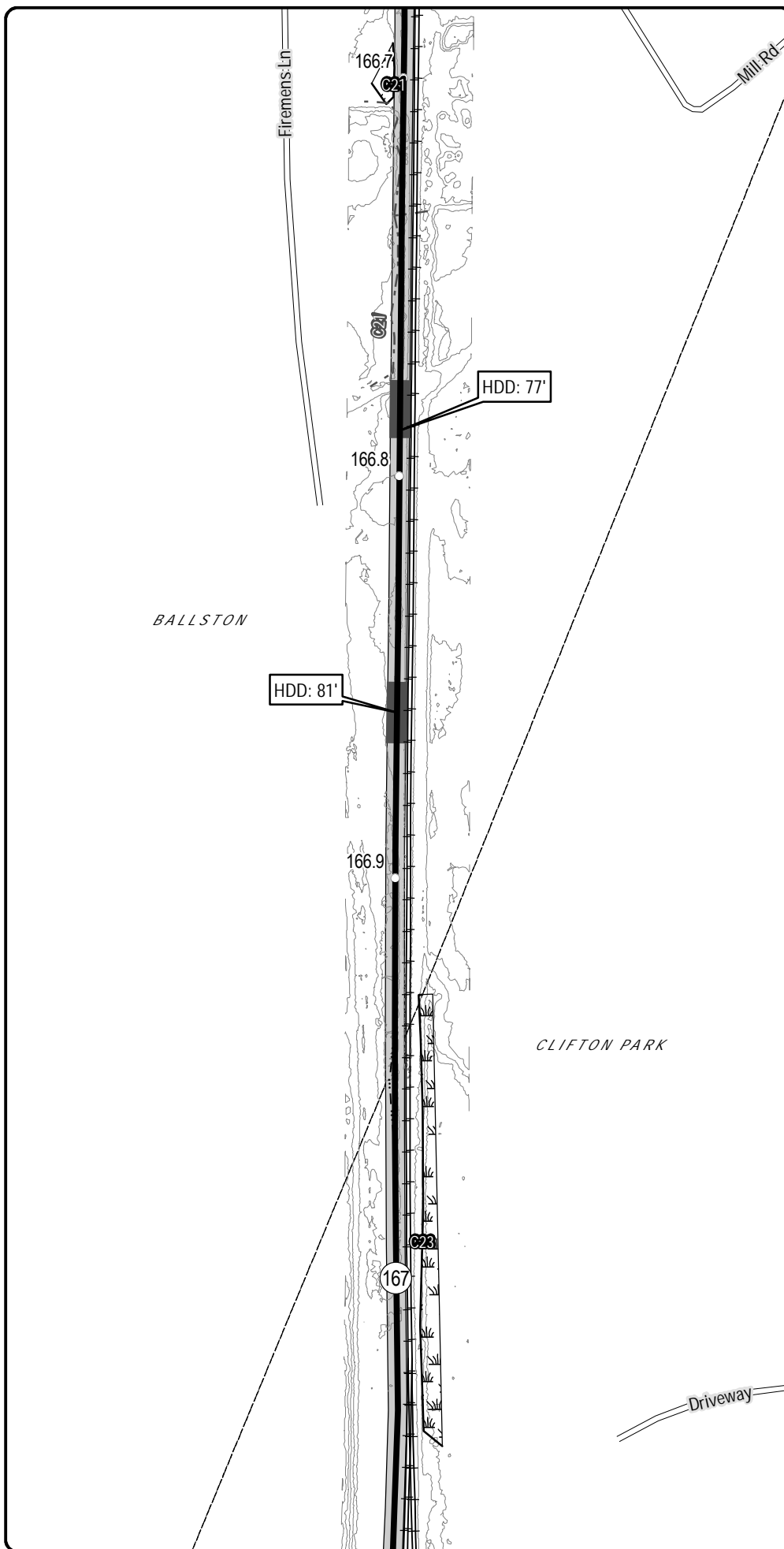
## Plan View Map

*Upland Route*

Sheet 144 of 237

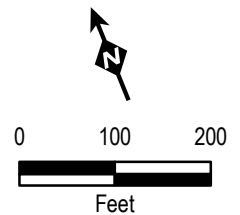
Prepared on 12/3/2010

by: HRI UPA & TRC



## LEGEND

- CHPE Project Milepost
- ▲ Canal Lock
- ⊕ Proposed Cofferdam Location
- Proposed CHPE Upland Route
- - - Proposed CHPE Submarine Route
- ▭ Preliminary Construction Corridor
- Perennial Stream Top of Bank
- - - Intermittent Stream *Stream ID*
- · - · - Ditch
- Wetland Delineation Line
- Wetland **WETLAND ID**
- 100 100 Year Flood Zone
- 500 500 Year Flood Zone
- Hydrography
- Town Boundary *TOWN NAME*
- County Boundary
- Proposed HDD Location
- Proposed Pipe Bridge Location
- Roads
- Rail Line
- Contour - 2'



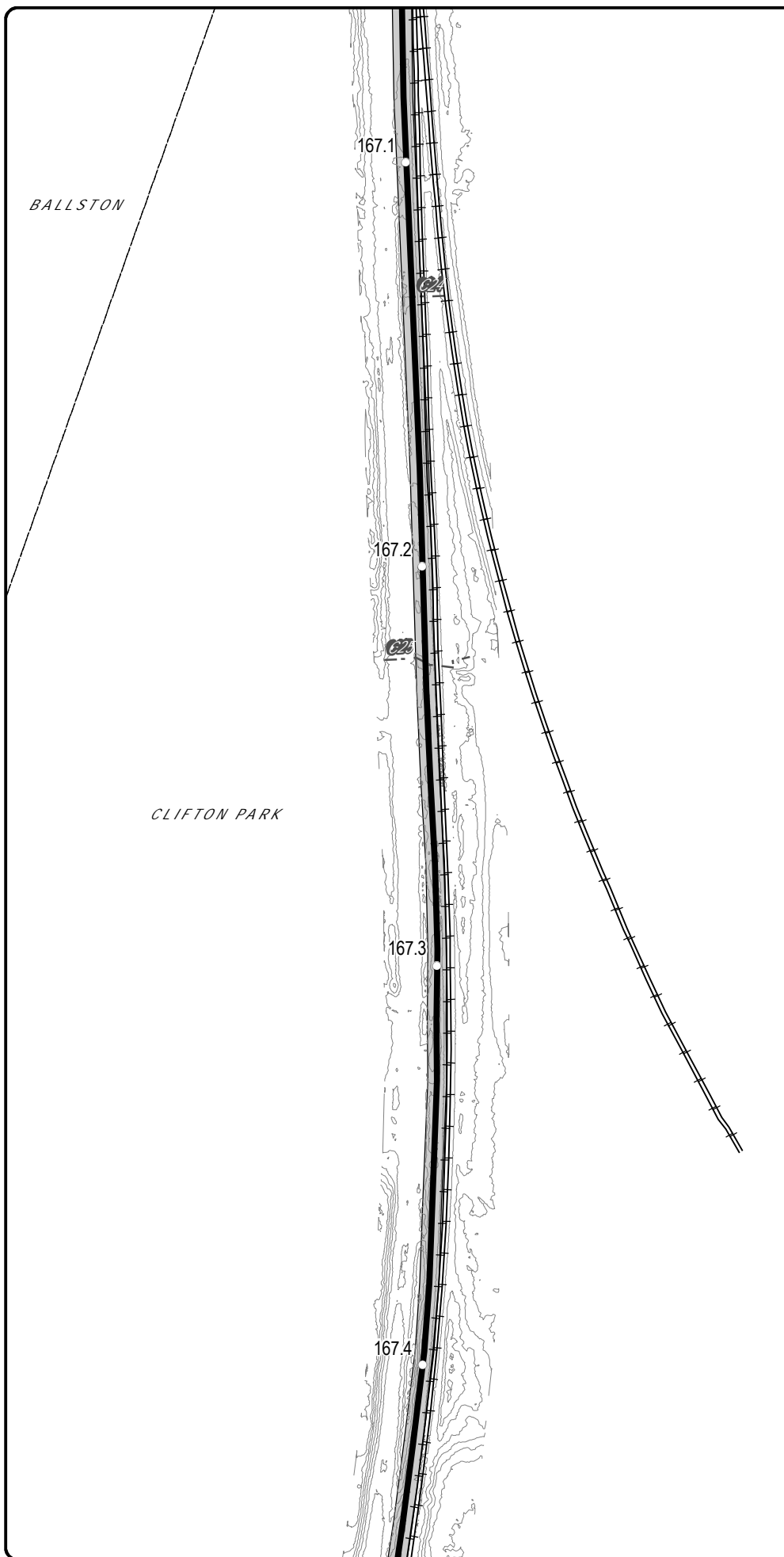
Champlain Hudson Power Express Project  
Champlain Hudson Power Express Inc.

## Plan View Map Upland Route

Sheet 145 of 237

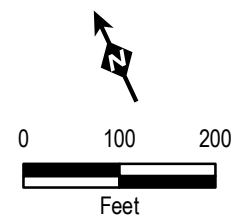
Prepared on 12/3/2010

by: HJR & TRC



## LEGEND

- CHPE Project Milepost
- ▲ Canal Lock
- ⊕ Proposed Cofferdam Location
- Proposed CHPE Upland Route
- - - Proposed CHPE Submarine Route
- ▨ Preliminary Construction Corridor
- · - · - Perennial Stream Top of Bank
- - - Intermittent Stream *Stream ID*
- · - · - Ditch
- Wetland Delineation Line
- Wetland **WETLAND ID**
- 100 100 Year Flood Zone
- 500 500 Year Flood Zone
- Hydrography
- Town Boundary *TOWN NAME*
- County Boundary
- Proposed HDD Location
- Proposed Pipe Bridge Location
- Roads
- Rail Line
- Contour - 2'



Champlain Hudson Power Express Project  
Champlain Hudson Power Express Inc.

## Plan View Map

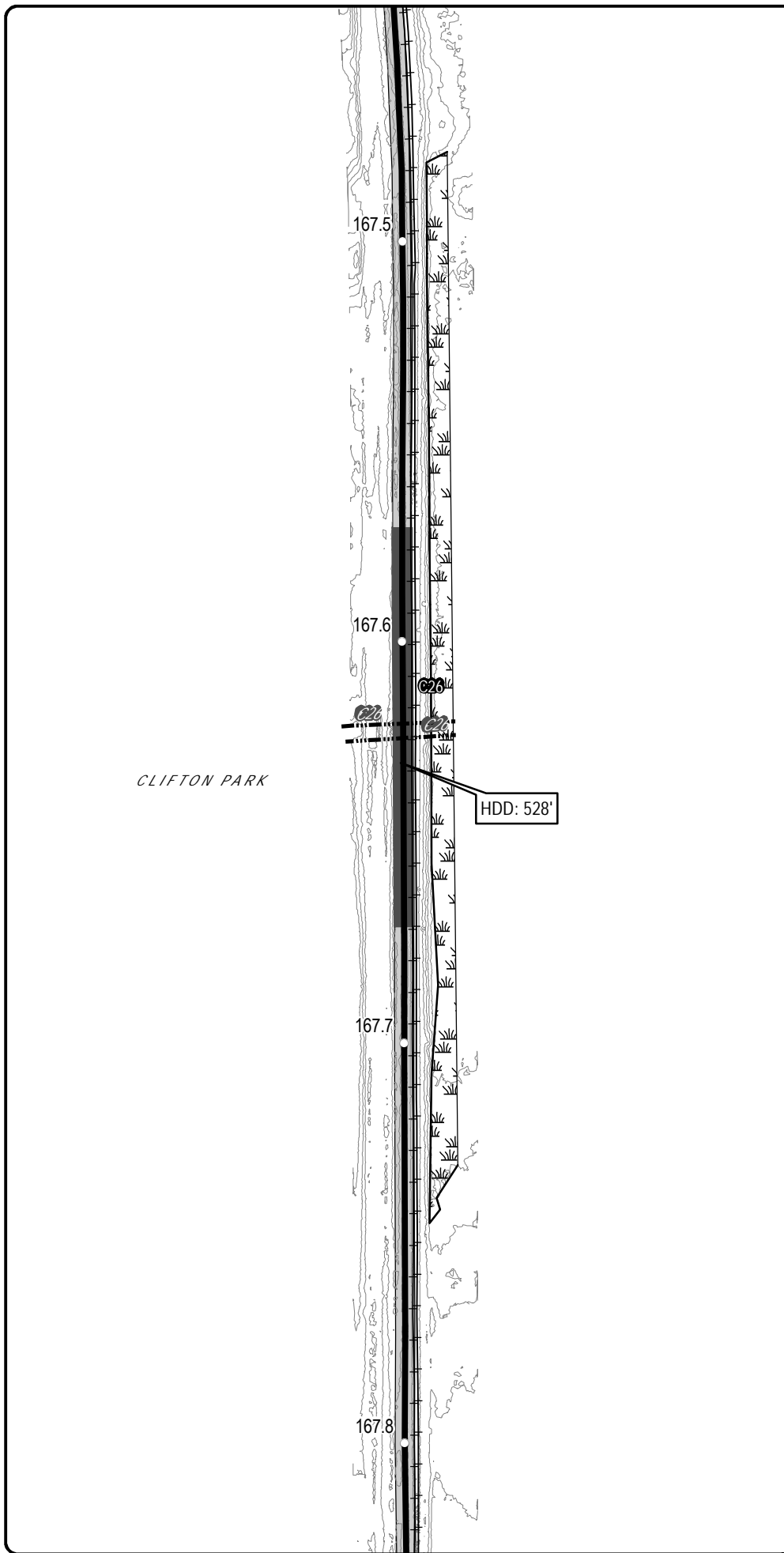
*Upland Route*

Sheet 146 of 237

Prepared on 12/3/2010

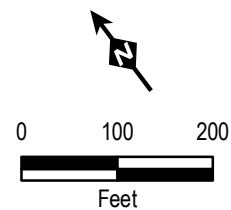
by: HRI UTA & TRC





## LEGEND

- CHPE Project Milepost
- ▲ Canal Lock
- ⊕ Proposed Cofferdam Location
- Proposed CHPE Upland Route
- - - Proposed CHPE Submarine Route
- ▭ Preliminary Construction Corridor
- · - · Perennial Stream Top of Bank
- - - Intermittent Stream *Stream ID*
- · - · Ditch
- Wetland Delineation Line
- Wetland **WETLAND ID**
- 100 100 Year Flood Zone
- 500 500 Year Flood Zone
- Hydrography
- Town Boundary *TOWN NAME*
- County Boundary
- Proposed HDD Location
- Proposed Pipe Bridge Location
- Roads
- Rail Line
- Contour - 2'



Champlain Hudson Power Express Project  
Champlain Hudson Power Express Inc.

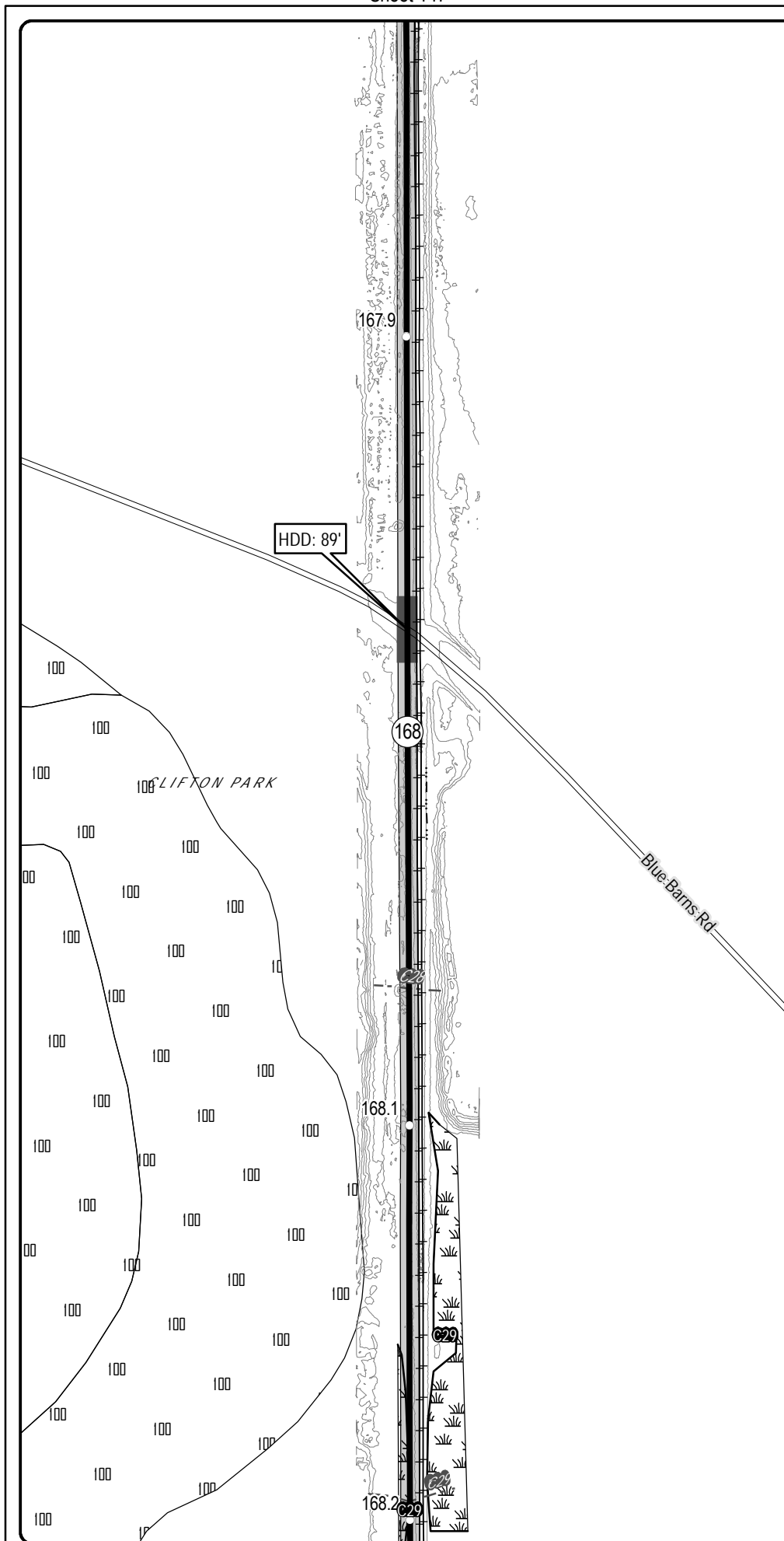
## Plan View Map

*Upland Route*

Sheet 147 of 237

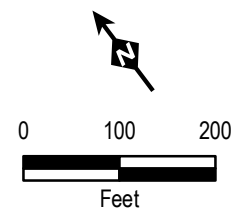
Prepared on 12/3/2010

by: **HR** **DTA** & **TRC**



## LEGEND

- CHPE Project Milepost
- ▲ Canal Lock
- ⊕ Proposed Cofferdam Location
- Proposed CHPE Upland Route
- - - Proposed CHPE Submarine Route
- ▨ Preliminary Construction Corridor
- · - · Perennial Stream Top of Bank
- - - Intermittent Stream *Stream ID*
- · - · Ditch
- Wetland Delineation Line
- Wetland **WETLAND ID**
- 100 100 Year Flood Zone
- 500 500 Year Flood Zone
- Hydrography
- Town Boundary *TOWN NAME*
- County Boundary
- Proposed HDD Location
- Proposed Pipe Bridge Location
- Roads
- Rail Line
- Contour - 2'



Champlain Hudson Power Express Project  
Champlain Hudson Power Express Inc.

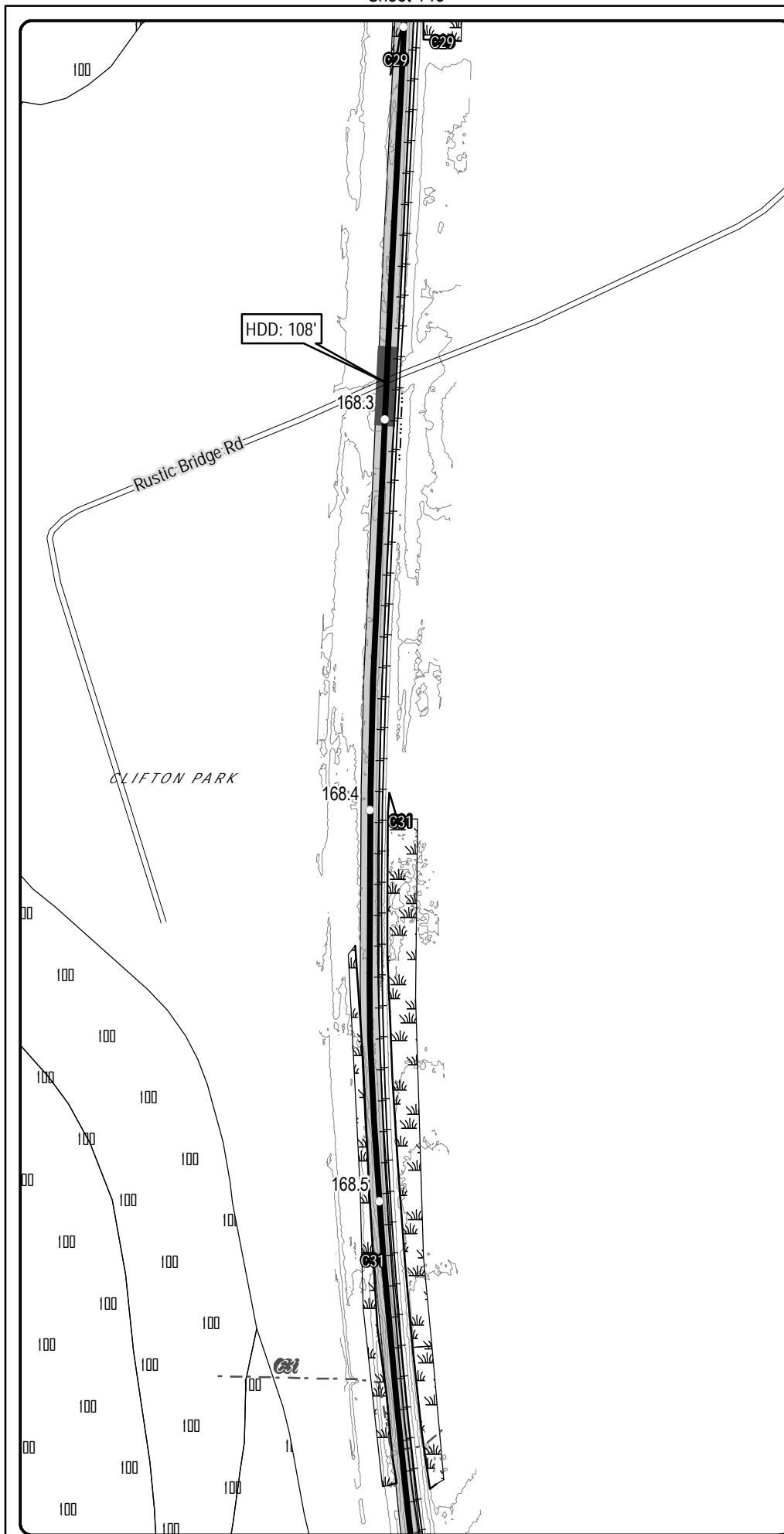
## Plan View Map

*Upland Route*

Sheet 148 of 237

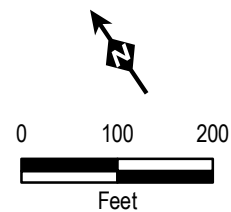
Prepared on 12/3/2010

by: HRI & TRC



## LEGEND

- CHPE Project Milepost
- ▲ Canal Lock
- ⊕ Proposed Cofferdam Location
- Proposed CHPE Upland Route
- - - Proposed CHPE Submarine Route
- ▨ Preliminary Construction Corridor
- · - · - Perennial Stream Top of Bank
- - - Intermittent Stream *Stream ID*
- · - · - Ditch
- Wetland Delineation Line
- ▨ Wetland **WETLAND ID**
- 100 100 Year Flood Zone
- 500 500 Year Flood Zone
- ▨ Hydrography
- ▨ Town Boundary *TOWN NAME*
- ▨ County Boundary
- ▨ Proposed HDD Location
- ▶▶ Proposed Pipe Bridge Location
- Roads
- Rail Line
- Contour - 2'



Champlain Hudson Power Express Project  
Champlain Hudson Power Express Inc.

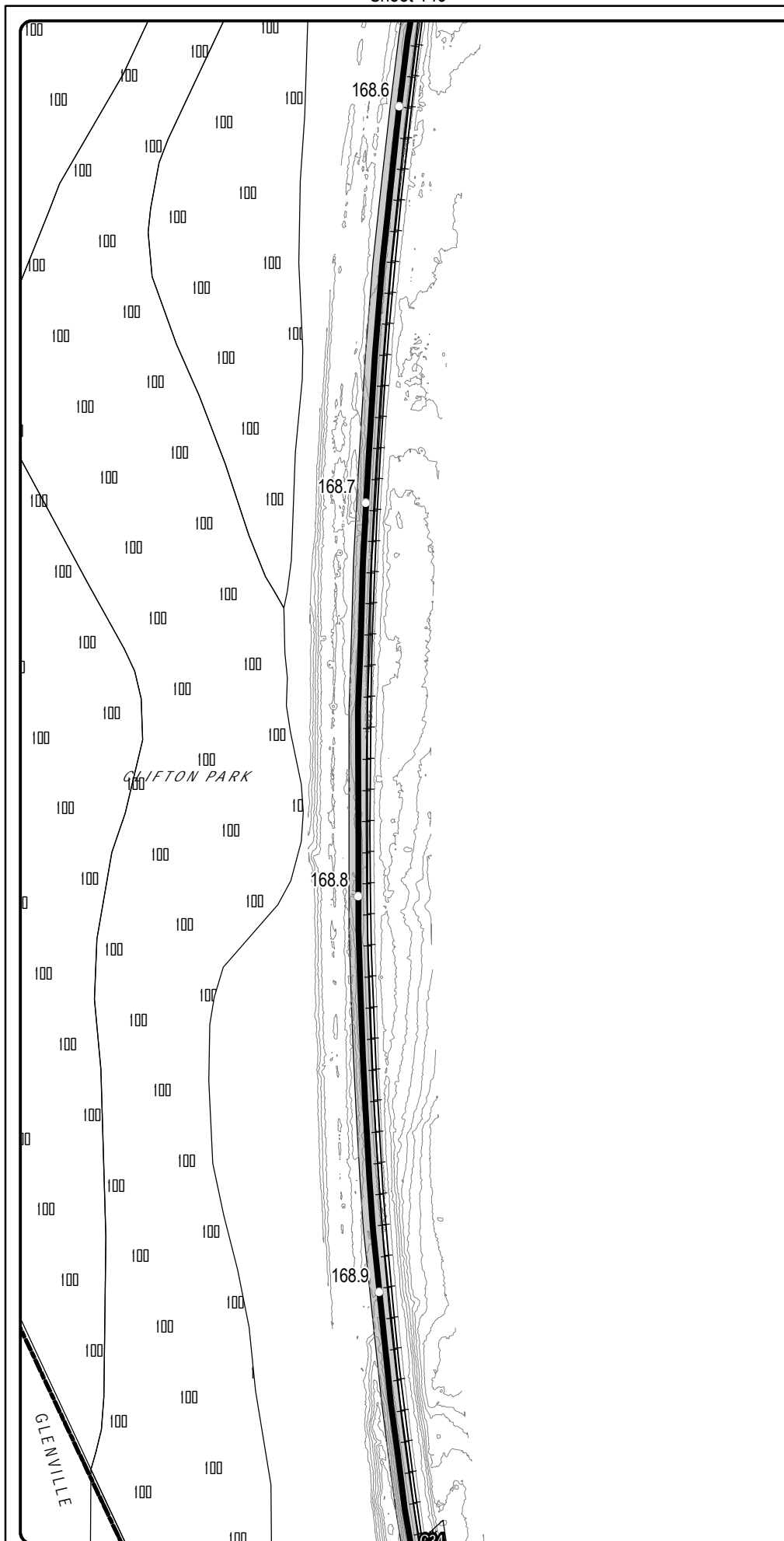
## Plan View Map

*Upland Route*

Sheet 149 of 237

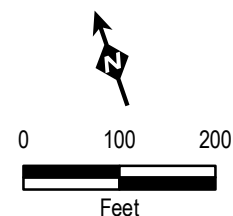
Prepared on 12/3/2010

by: **HRI** **PTA** & **TRC**



## LEGEND

- CHPE Project Milepost
- ▲ Canal Lock
- ⊕ Proposed Cofferdam Location
- Proposed CHPE Upland Route
- - - Proposed CHPE Submarine Route
- ▨ Preliminary Construction Corridor
- · - · Perennial Stream Top of Bank
- - - Intermittent Stream *Stream ID*
- · - · Ditch
- Wetland Delineation Line
- Wetland **WETLAND ID**
- 100 100 Year Flood Zone
- 500 500 Year Flood Zone
- Hydrography
- Town Boundary *TOWN NAME*
- County Boundary
- Proposed HDD Location
- Proposed Pipe Bridge Location
- Roads
- Rail Line
- Contour - 2'



Champlain Hudson Power Express Project  
Champlain Hudson Power Express Inc.

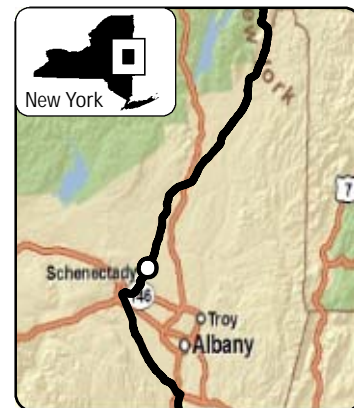
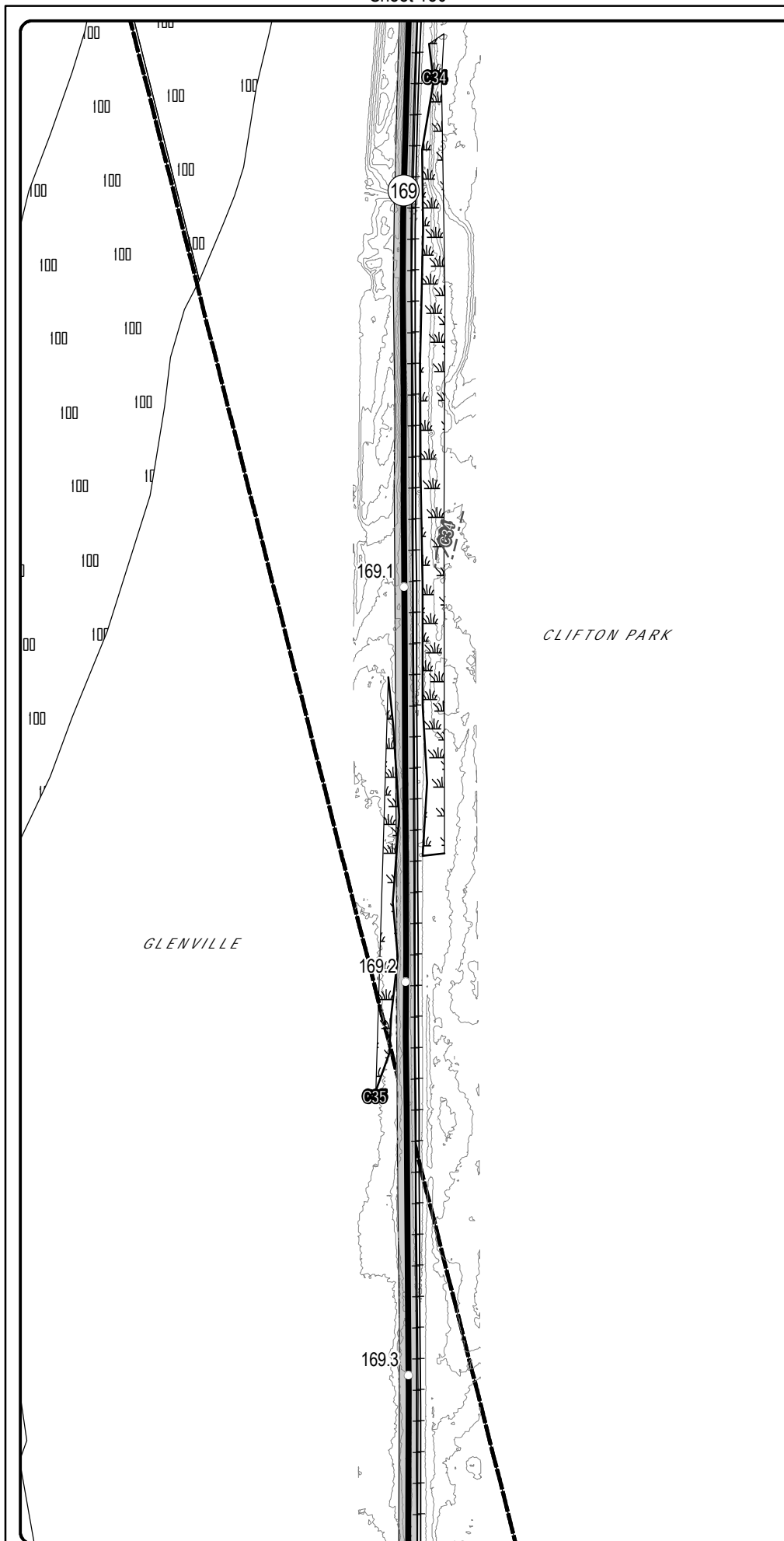
## Plan View Map

*Upland Route*

Sheet 150 of 237

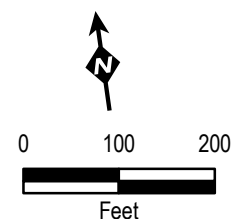
Prepared on 12/3/2010

by: HRI UPA & TRC



## LEGEND

- CHPE Project Milepost
- ▲ Canal Lock
- ⊕ Proposed Cofferdam Location
- Proposed CHPE Upland Route
- Proposed CHPE Submarine Route
- ▨ Preliminary Construction Corridor
- Perennial Stream Top of Bank
- - - Intermittent Stream *Stream ID*
- ... Ditch
- Wetland Delineation Line
- Wetland **WETLAND ID**
- 100 100 Year Flood Zone
- 500 500 Year Flood Zone
- Hydrography
- Town Boundary *TOWN NAME*
- County Boundary
- Proposed HDD Location
- Proposed Pipe Bridge Location
- Roads
- Rail Line
- Contour - 2'



Champlain Hudson Power Express Project  
Champlain Hudson Power Express Inc.

## Plan View Map

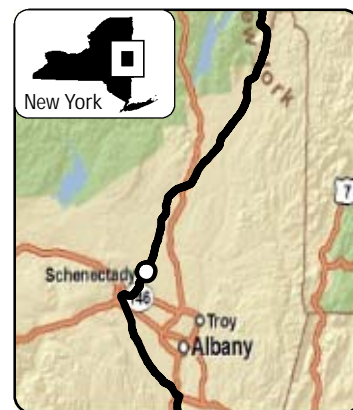
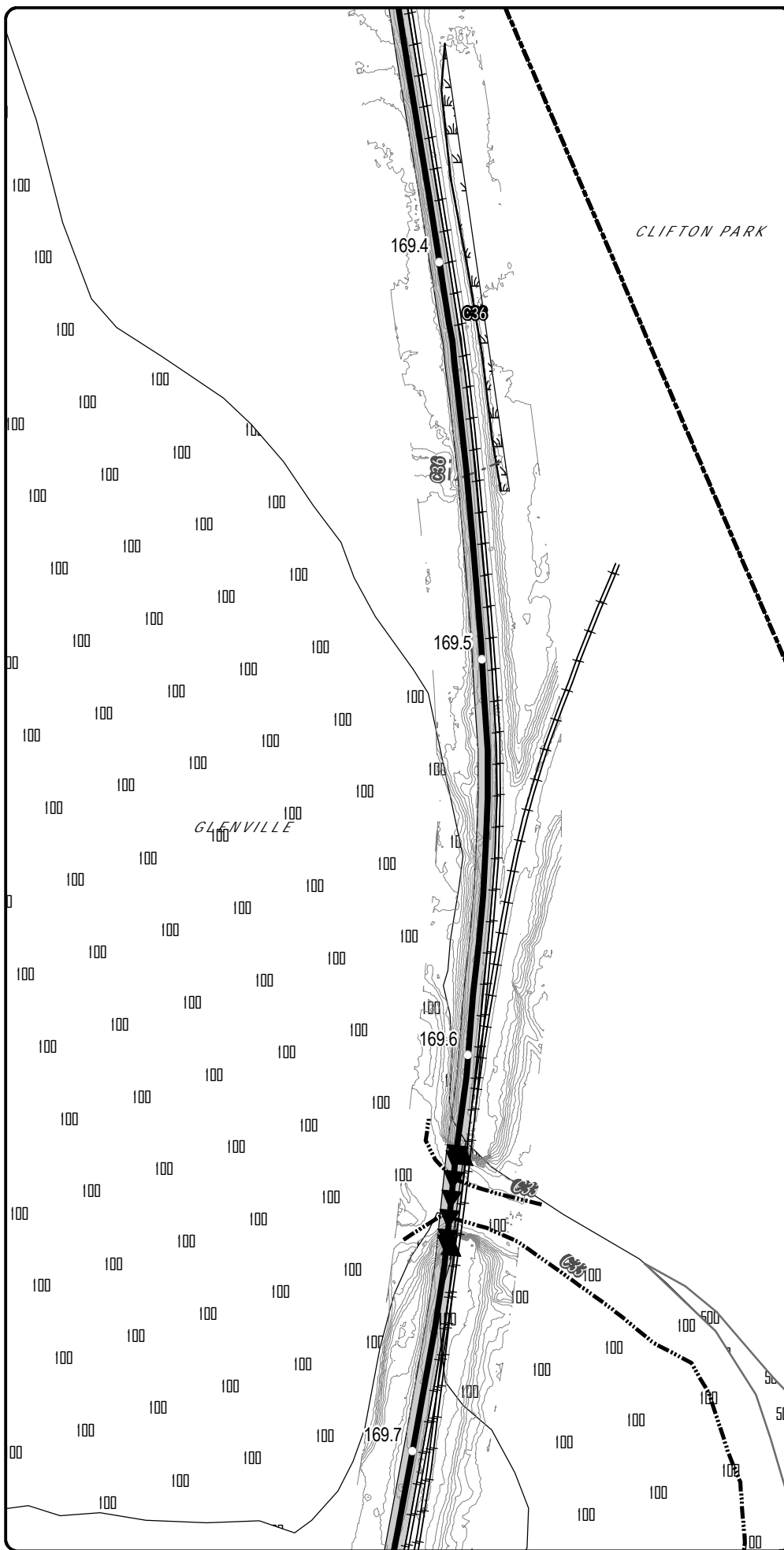
*Upland Route*

Sheet 151 of 237

Prepared on 12/3/2010

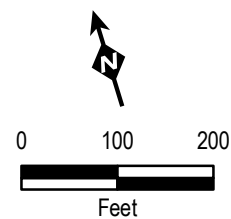
by: **HRI** **DTA** & **TRC**





## LEGEND

- CHPE Project Milepost
- ▲ Canal Lock
- ⊕ Proposed Cofferdam Location
- Proposed CHPE Upland Route
- - - Proposed CHPE Submarine Route
- █ Preliminary Construction Corridor
- - - Perennial Stream Top of Bank
- . - Intermittent Stream *Stream ID*
- - - Ditch
- Wetland Delineation Line
- ▨ Wetland **WETLAND ID**
- 100 100 Year Flood Zone
- 500 500 Year Flood Zone
- ... Hydrography
- . - Town Boundary *TOWN NAME*
- - - County Boundary
- █ Proposed HDD Location
- ➡ Proposed Pipe Bridge Location
- Roads
- + - Rail Line
- Contour - 2'



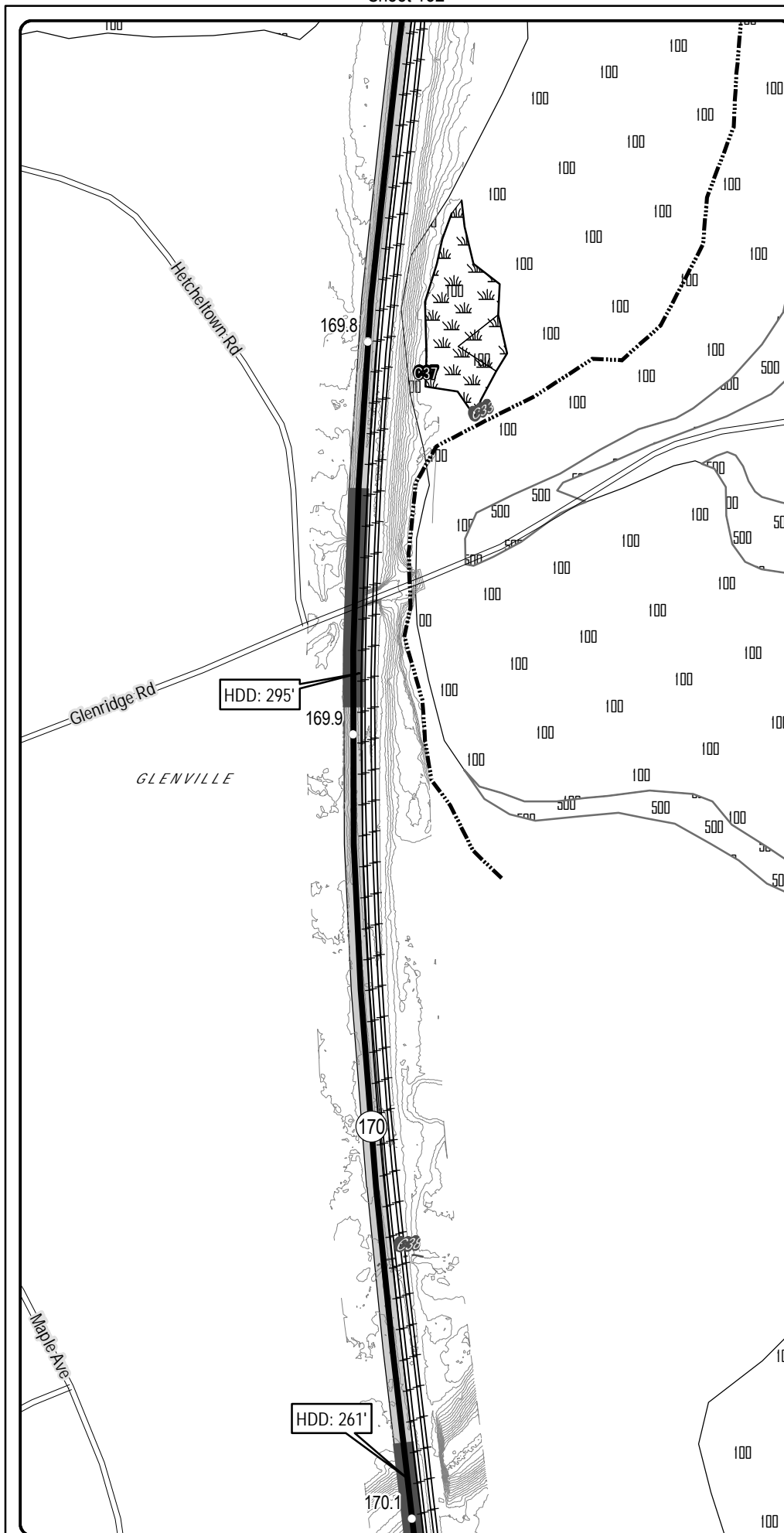
Champlain Hudson Power Express Project  
Champlain Hudson Power Express Inc.

## Plan View Map Upland Route

Sheet 152 of 237

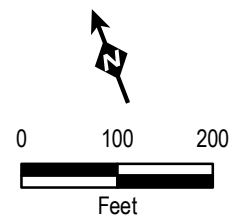
Prepared on 12/3/2010

by: H&R UTA & CTRC



## LEGEND

- CHPE Project Milepost
- ▲ Canal Lock
- ⊕ Proposed Cofferdam Location
- Proposed CHPE Upland Route
- - - Proposed CHPE Submarine Route
- ▨ Preliminary Construction Corridor
- · - · - Perennial Stream Top of Bank
- - - Intermittent Stream *Stream ID*
- · - · - Ditch
- Wetland Delineation Line
- Wetland **WETLAND ID**
- 100 100 Year Flood Zone
- 500 500 Year Flood Zone
- Hydrography
- Town Boundary *TOWN NAME*
- County Boundary
- Proposed HDD Location
- Proposed Pipe Bridge Location
- Roads
- Rail Line
- Contour - 2'



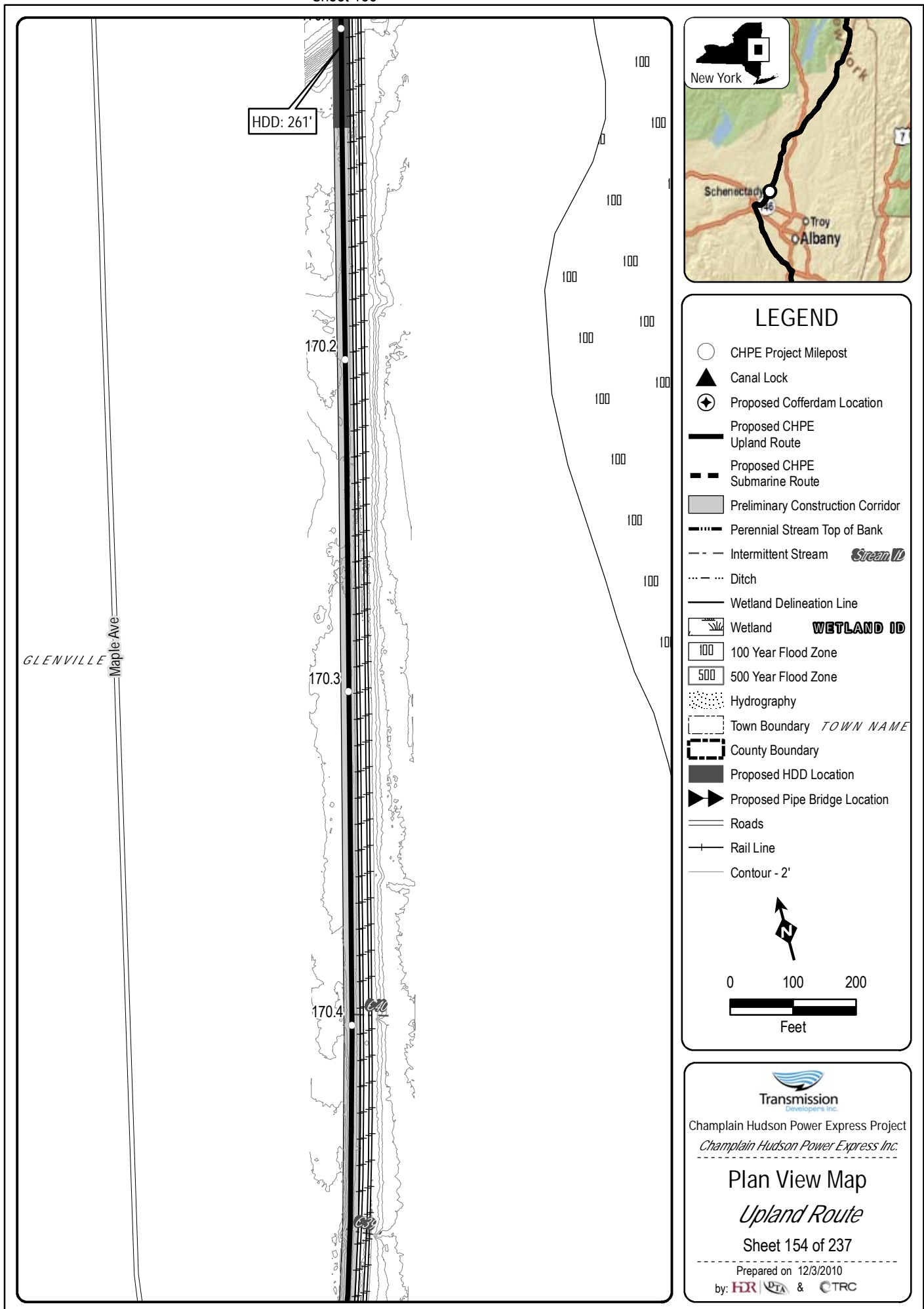
Champlain Hudson Power Express Project  
Champlain Hudson Power Express Inc.

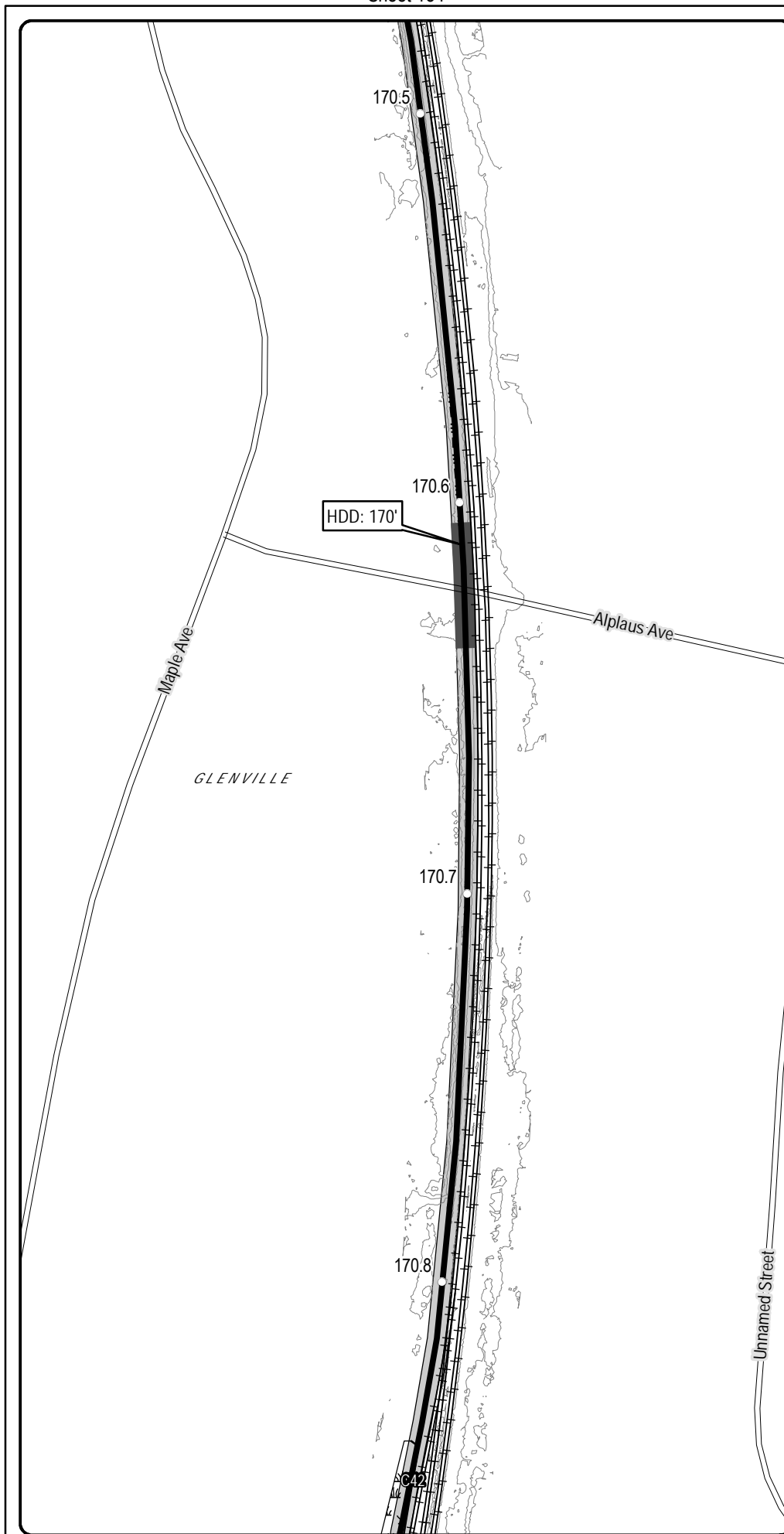
## Plan View Map Upland Route

Sheet 153 of 237

Prepared on 12/3/2010

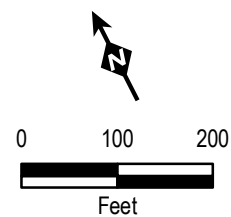
by: HRI & CTRC





## LEGEND

- CHPE Project Milepost
- ▲ Canal Lock
- ⊕ Proposed Cofferdam Location
- Proposed CHPE Upland Route
- - - Proposed CHPE Submarine Route
- ▨ Preliminary Construction Corridor
- Perennial Stream Top of Bank
- - - Intermittent Stream
- ... Ditch
- Wetland Delineation Line
- Wetland **WETLAND ID**
- 100 100 Year Flood Zone
- 500 500 Year Flood Zone
- Hydrography
- Town Boundary *TOWN NAME*
- County Boundary
- Proposed HDD Location
- Proposed Pipe Bridge Location
- Roads
- Rail Line
- Contour - 2'



Champlain Hudson Power Express Project  
Champlain Hudson Power Express Inc.

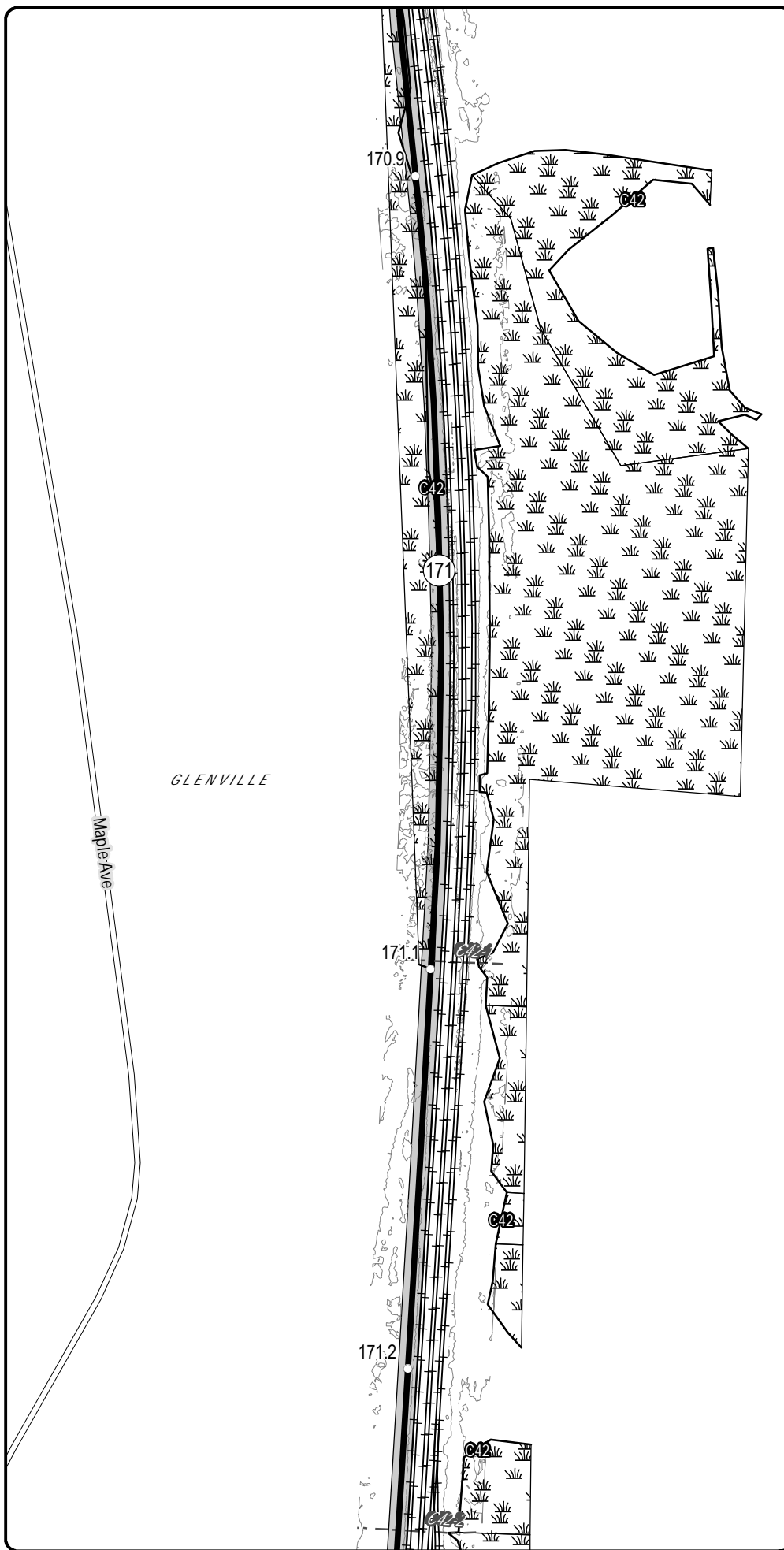
## Plan View Map

*Upland Route*

Sheet 155 of 237

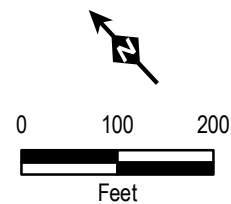
Prepared on 12/3/2010

by: HRI UTA & TRC



## LEGEND

- CHPE Project Milepost
- ▲ Canal Lock
- ⊙ Proposed Cofferdam Location
- Proposed CHPE Upland Route
- - - Proposed CHPE Submarine Route
- ▬ Preliminary Construction Corridor
- · - · - Perennial Stream Top of Bank
- - - Intermittent Stream *Stream ID*
- · - · - Ditch
- Wetland Delineation Line
- ▬ Wetland **WETLAND ID**
- 100 100 Year Flood Zone
- 500 500 Year Flood Zone
- ▬ Hydrography
- ▬ Town Boundary *TOWN NAME*
- ▬ County Boundary
- ▬ Proposed HDD Location
- ▶▶ Proposed Pipe Bridge Location
- Roads
- Rail Line
- Contour - 2'



Champlain Hudson Power Express Project  
Champlain Hudson Power Express Inc.

## Plan View Map

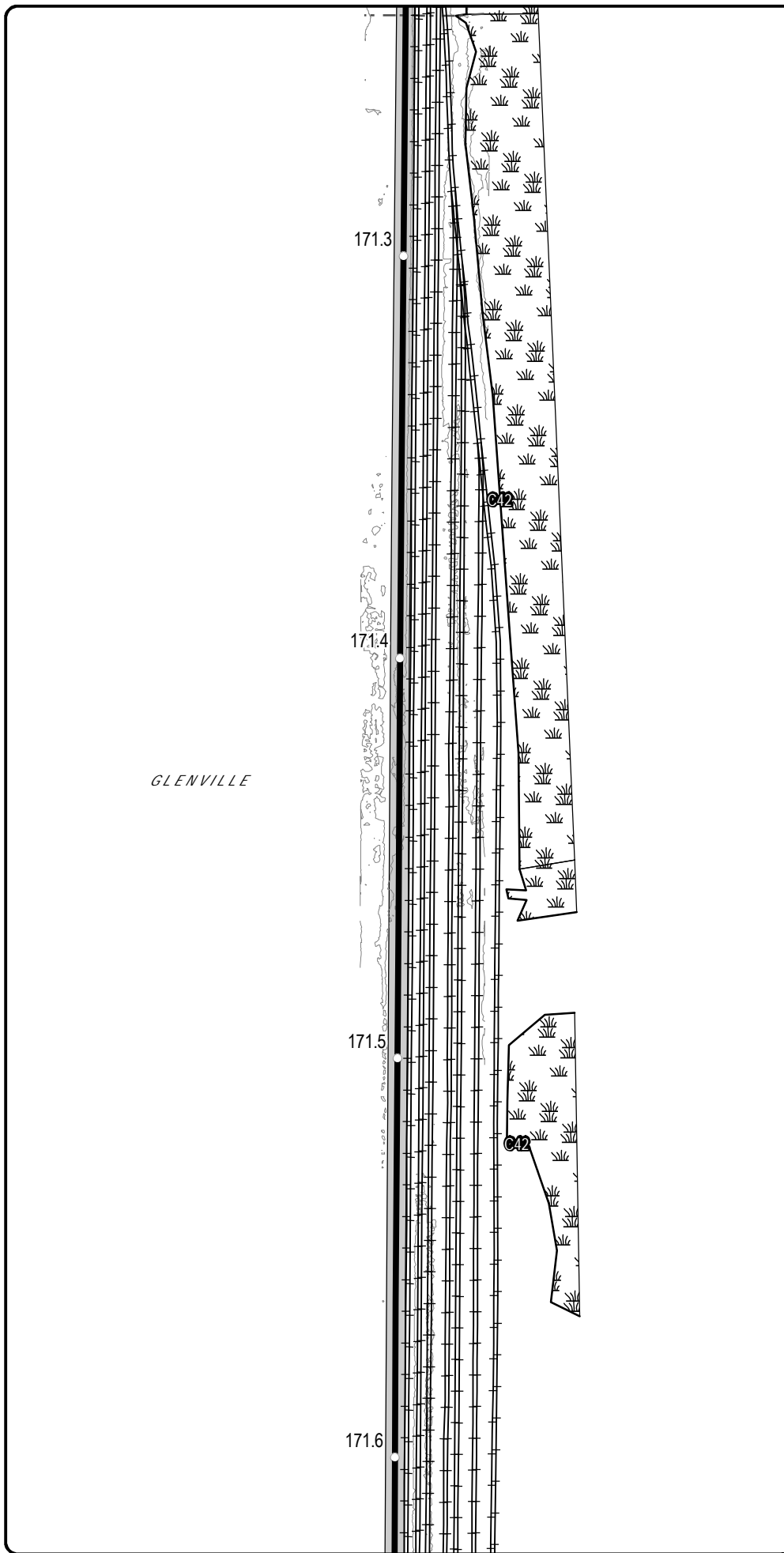
*Upland Route*

Sheet 156 of 237

Prepared on 12/3/2010

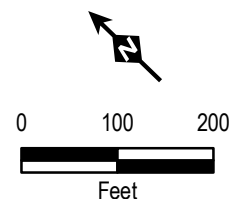
by: **HRI** **UTA** & **TRC**





## LEGEND

- CHPE Project Milepost
- Canal Lock
- Proposed Cofferdam Location
- Proposed CHPE Upland Route
- Proposed CHPE Submarine Route
- Preliminary Construction Corridor
- Perennial Stream Top of Bank
- Intermittent Stream *Stream ID*
- Ditch
- Wetland Delineation Line
- Wetland **WETLAND ID**
- 100 Year Flood Zone
- 500 Year Flood Zone
- Hydrography
- Town Boundary *TOWN NAME*
- County Boundary
- Proposed HDD Location
- Proposed Pipe Bridge Location
- Roads
- Rail Line
- Contour - 2'



Champlain Hudson Power Express Project  
*Champlain Hudson Power Express Inc.*

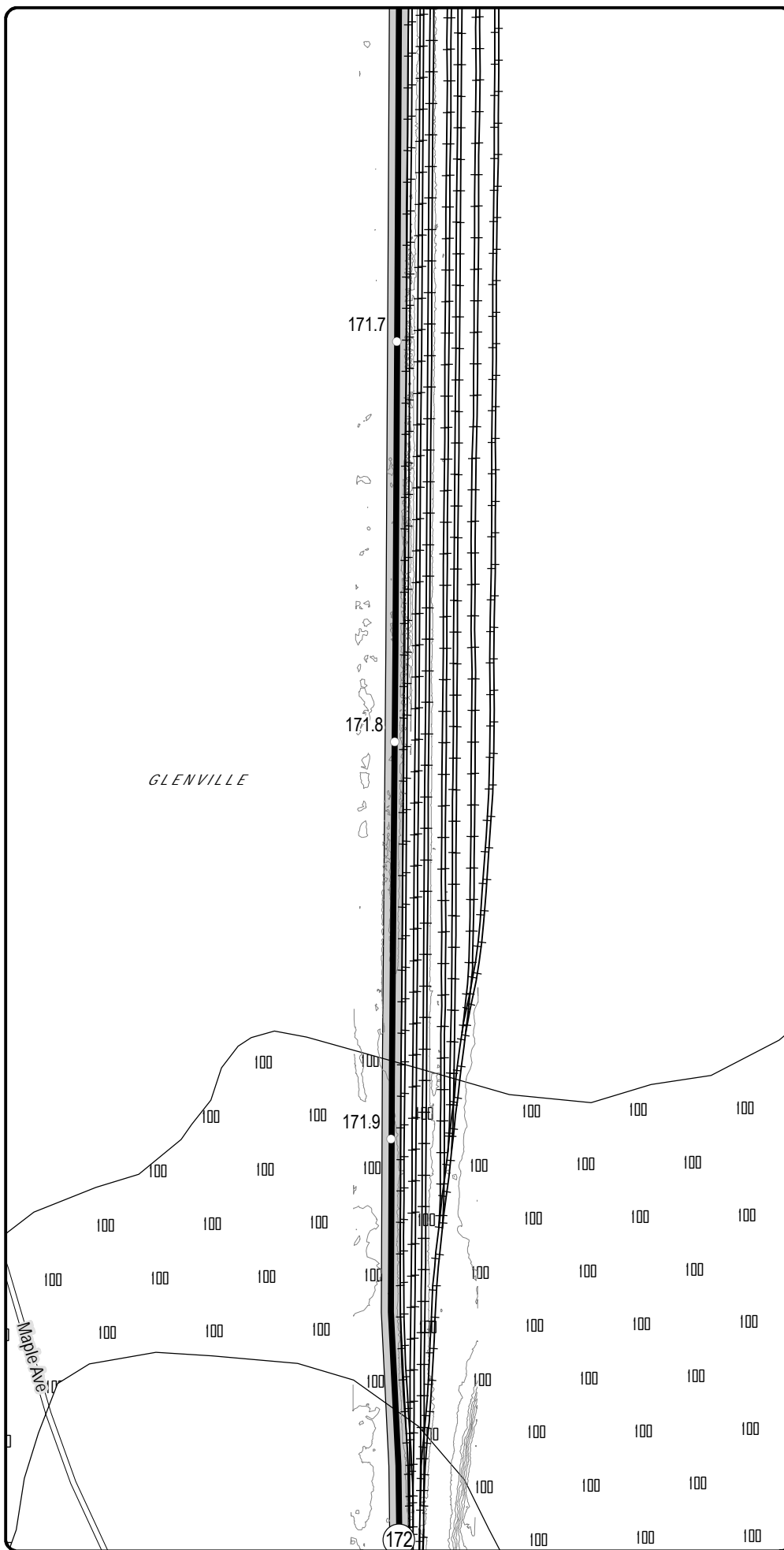
## Plan View Map

*Upland Route*

Sheet 157 of 237

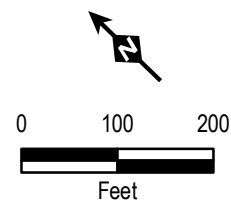
Prepared on 12/3/2010

by: **HRI** **DTA** & **TRC**



## LEGEND

- CHPE Project Milepost
- ▲ Canal Lock
- ⊕ Proposed Cofferdam Location
- Proposed CHPE Upland Route
- - - Proposed CHPE Submarine Route
- ▨ Preliminary Construction Corridor
- - - Perennial Stream Top of Bank
- - - Intermittent Stream *Stream ID*
- - - Ditch
- Wetland Delineation Line
- Wetland **WETLAND ID**
- 100 100 Year Flood Zone
- 500 500 Year Flood Zone
- Hydrography
- Town Boundary *TOWN NAME*
- County Boundary
- Proposed HDD Location
- Proposed Pipe Bridge Location
- Roads
- Rail Line
- Contour - 2'



Champlain Hudson Power Express Project  
Champlain Hudson Power Express Inc.

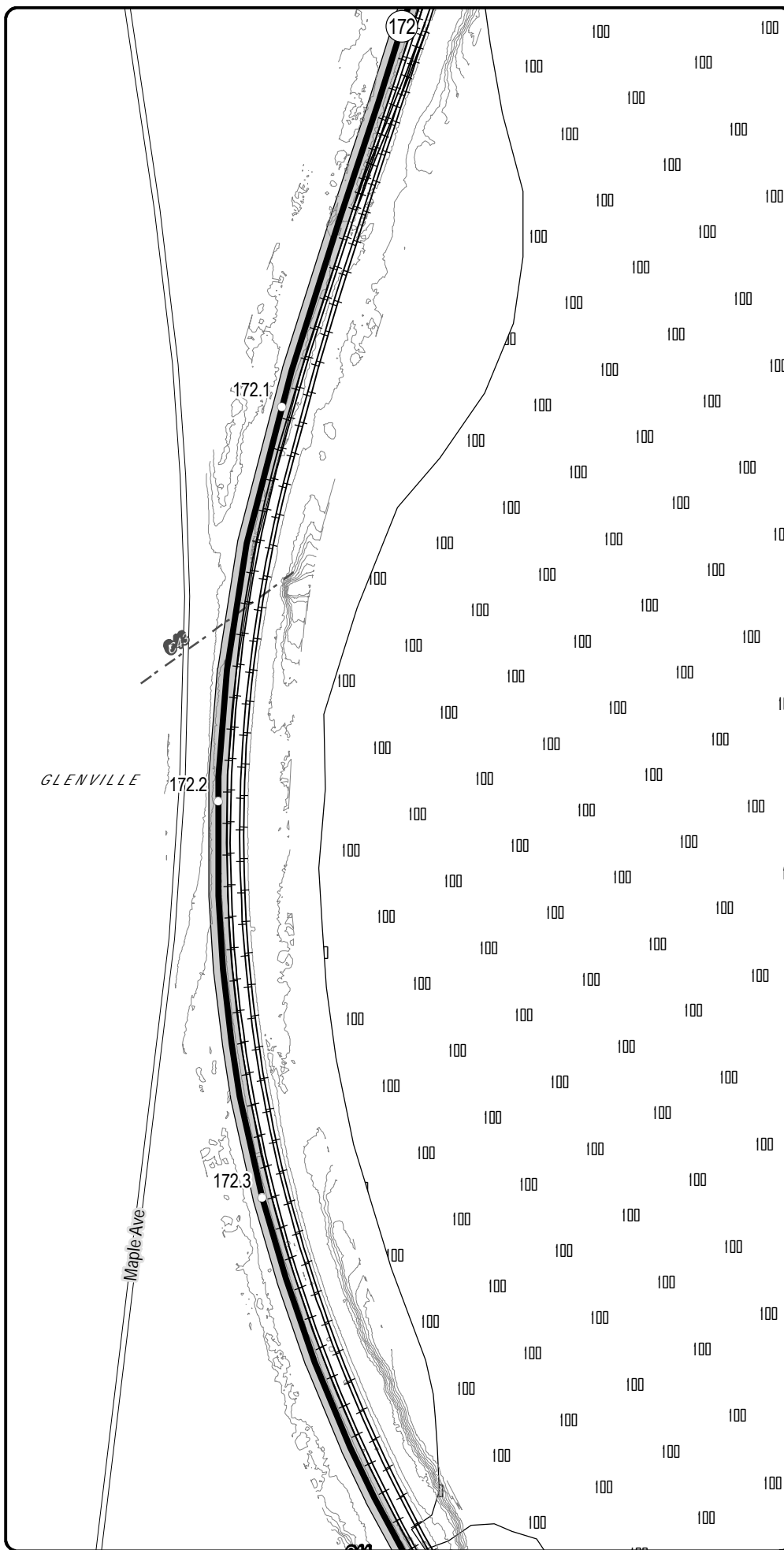
## Plan View Map

*Upland Route*

Sheet 158 of 237

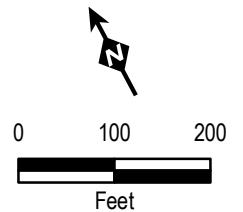
Prepared on 12/3/2010

by: **HRI** & **CTRC**



## LEGEND

- CHPE Project Milepost
- ▲ Canal Lock
- ⊕ Proposed Cofferdam Location
- Proposed CHPE Upland Route
- - - Proposed CHPE Submarine Route
- ▭ Preliminary Construction Corridor
- · - · Perennial Stream Top of Bank
- - - Intermittent Stream *Stream ID*
- · - · Ditch
- Wetland Delineation Line
- Wetland **WETLAND ID**
- 100 100 Year Flood Zone
- 500 500 Year Flood Zone
- Hydrography
- Town Boundary *TOWN NAME*
- County Boundary
- Proposed HDD Location
- ▶▶ Proposed Pipe Bridge Location
- Roads
- Rail Line
- Contour - 2'



Champlain Hudson Power Express Project  
Champlain Hudson Power Express Inc.

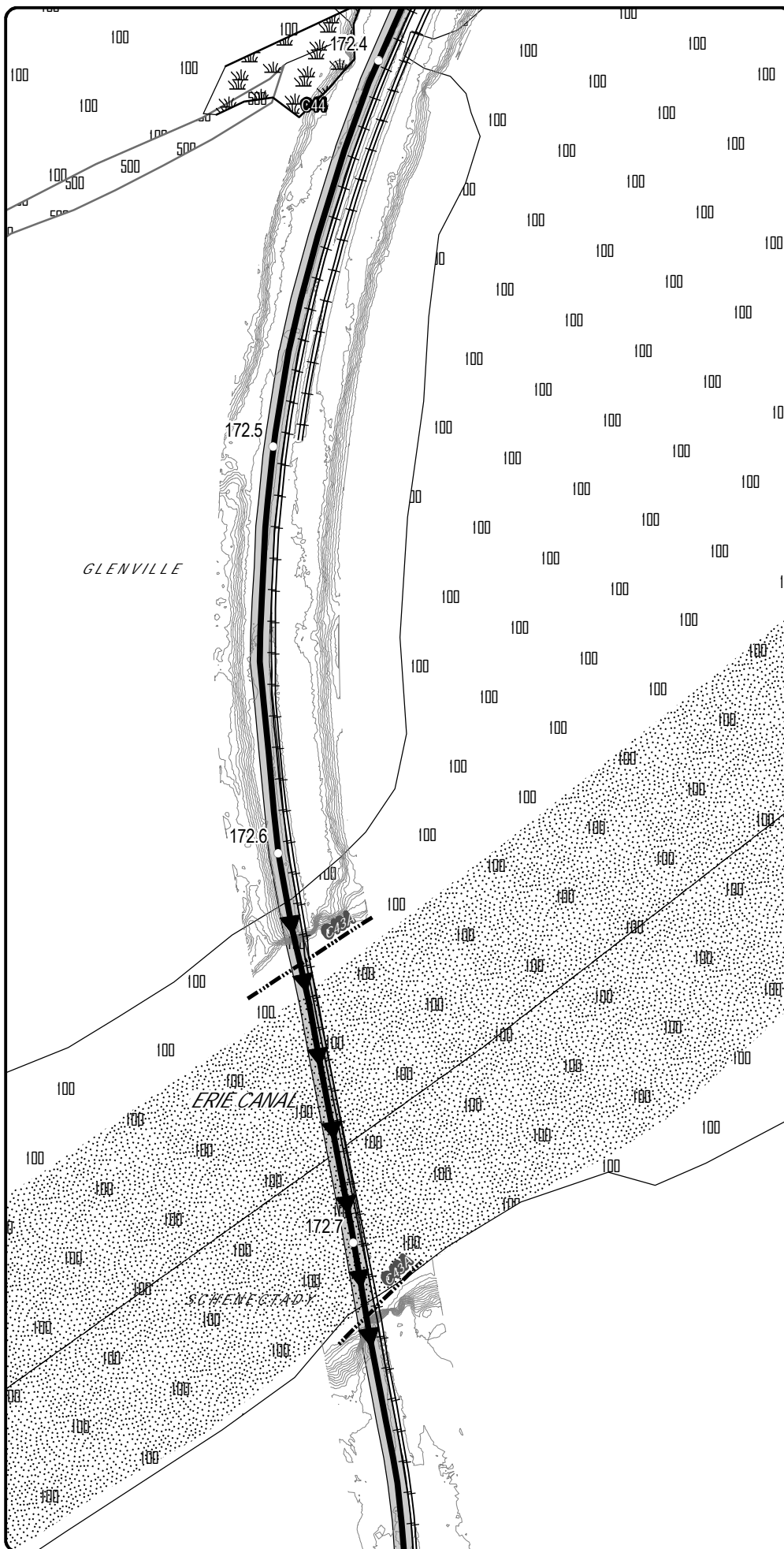
## Plan View Map

*Upland Route*

Sheet 159 of 237

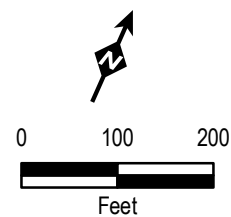
Prepared on 12/3/2010

by: HRI & CTRC



## LEGEND

- CHPE Project Milepost
- Canal Lock
- Proposed Cofferdam Location
- Proposed CHPE Upland Route
- Proposed CHPE Submarine Route
- Preliminary Construction Corridor
- Perennial Stream Top of Bank
- Intermittent Stream *Stream ID*
- Ditch
- Wetland Delineation Line
- Wetland **WETLAND ID**
- 100 Year Flood Zone
- 500 Year Flood Zone
- Hydrography
- Town Boundary *TOWN NAME*
- County Boundary
- Proposed HDD Location
- Proposed Pipe Bridge Location
- Roads
- Rail Line
- Contour - 2'



Champlain Hudson Power Express Project  
Champlain Hudson Power Express Inc.

## Plan View Map

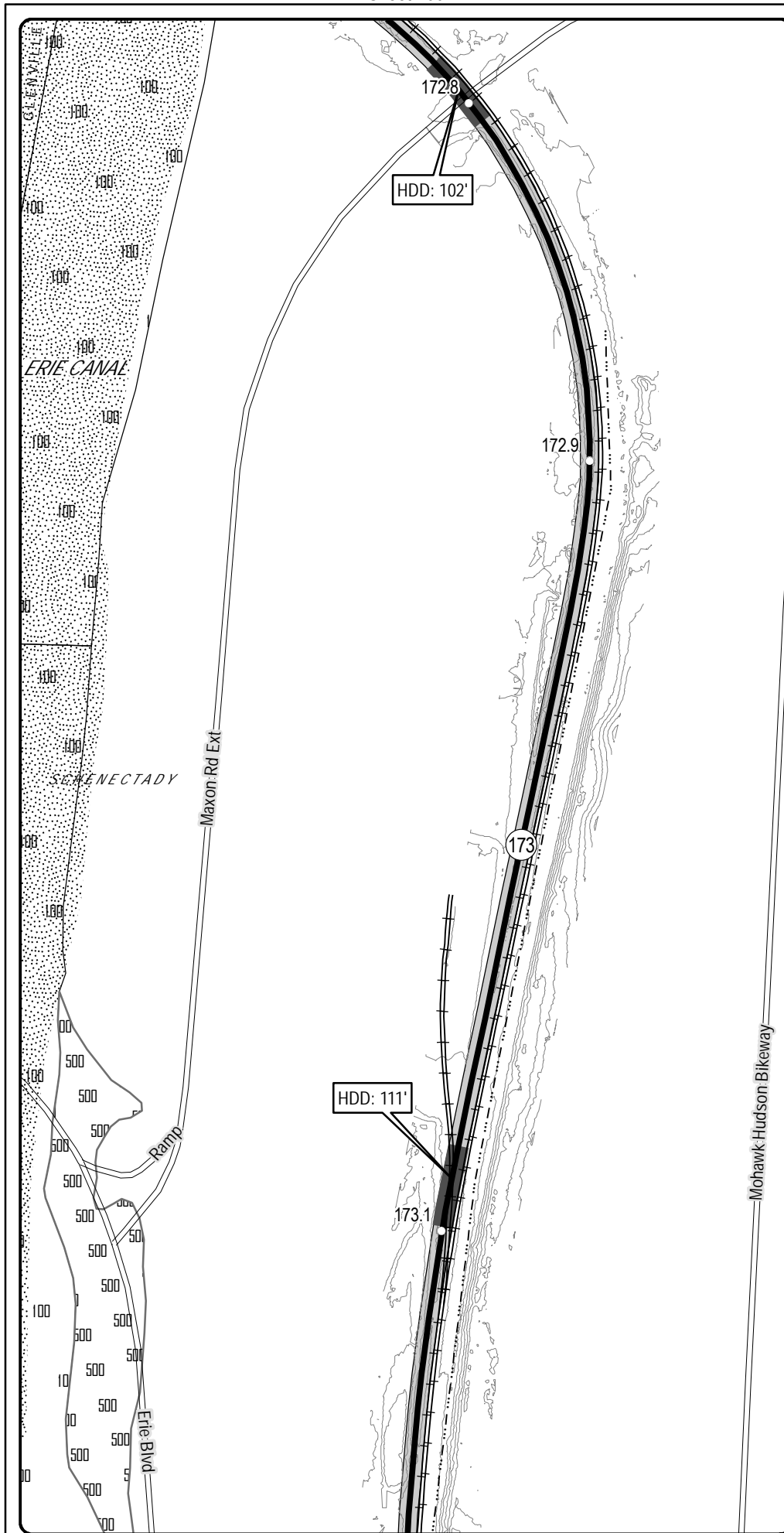
*Upland Route*

Sheet 160 of 237

Prepared on 12/3/2010

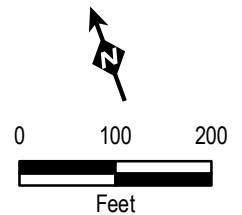
by: &





## LEGEND

- CHPE Project Milepost
- ▲ Canal Lock
- ⊕ Proposed Cofferdam Location
- Proposed CHPE Upland Route
- - - Proposed CHPE Submarine Route
- ▭ Preliminary Construction Corridor
- - - Perennial Stream Top of Bank
- - - Intermittent Stream *Stream ID*
- - - Ditch
- Wetland Delineation Line
- Wetland **WETLAND ID**
- 100 100 Year Flood Zone
- 500 500 Year Flood Zone
- Hydrography
- Town Boundary *TOWN NAME*
- County Boundary
- Proposed HDD Location
- Proposed Pipe Bridge Location
- Roads
- Rail Line
- Contour - 2'



Champlain Hudson Power Express Project  
Champlain Hudson Power Express Inc.

## Plan View Map Upland Route

Sheet 161 of 237

Prepared on 12/3/2010

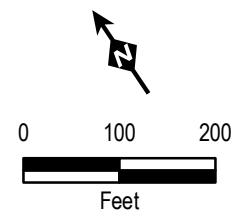
by: HRI UTA & TRC





## LEGEND

- CHPE Project Milepost
- ▲ Canal Lock
- ⊕ Proposed Cofferdam Location
- Proposed CHPE Upland Route
- - - Proposed CHPE Submarine Route
- ▭ Preliminary Construction Corridor
- - - Perennial Stream Top of Bank
- - - Intermittent Stream *Stream ID*
- - - Ditch
- Wetland Delineation Line
- ▭ Wetland **WETLAND ID**
- 100 100 Year Flood Zone
- 500 500 Year Flood Zone
- ▭ Hydrography
- ▭ Town Boundary *TOWN NAME*
- ▭ County Boundary
- ▭ Proposed HDD Location
- ▶▶ Proposed Pipe Bridge Location
- Roads
- Rail Line
- Contour - 2'



Champlain Hudson Power Express Project  
Champlain Hudson Power Express Inc.

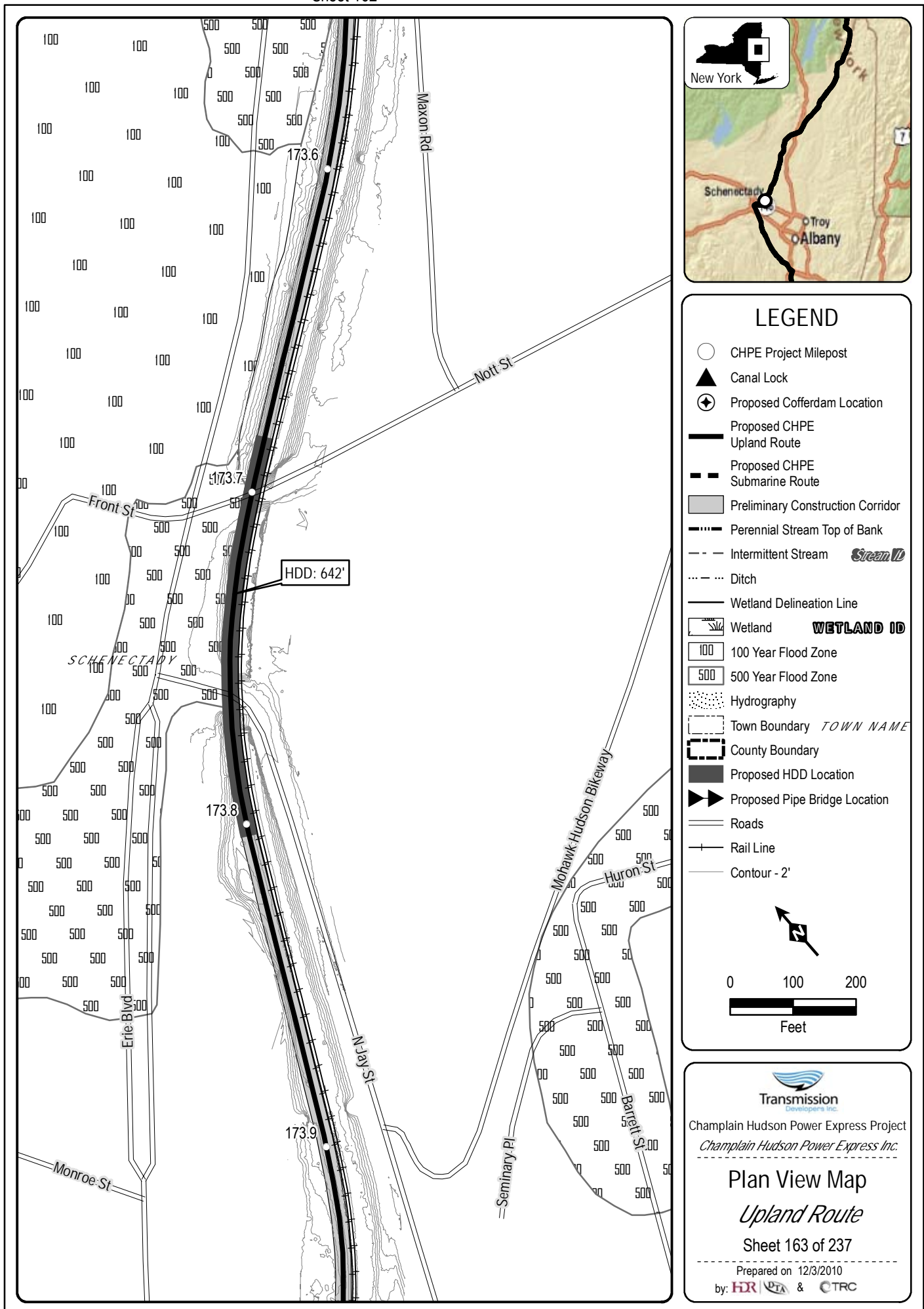
## Plan View Map

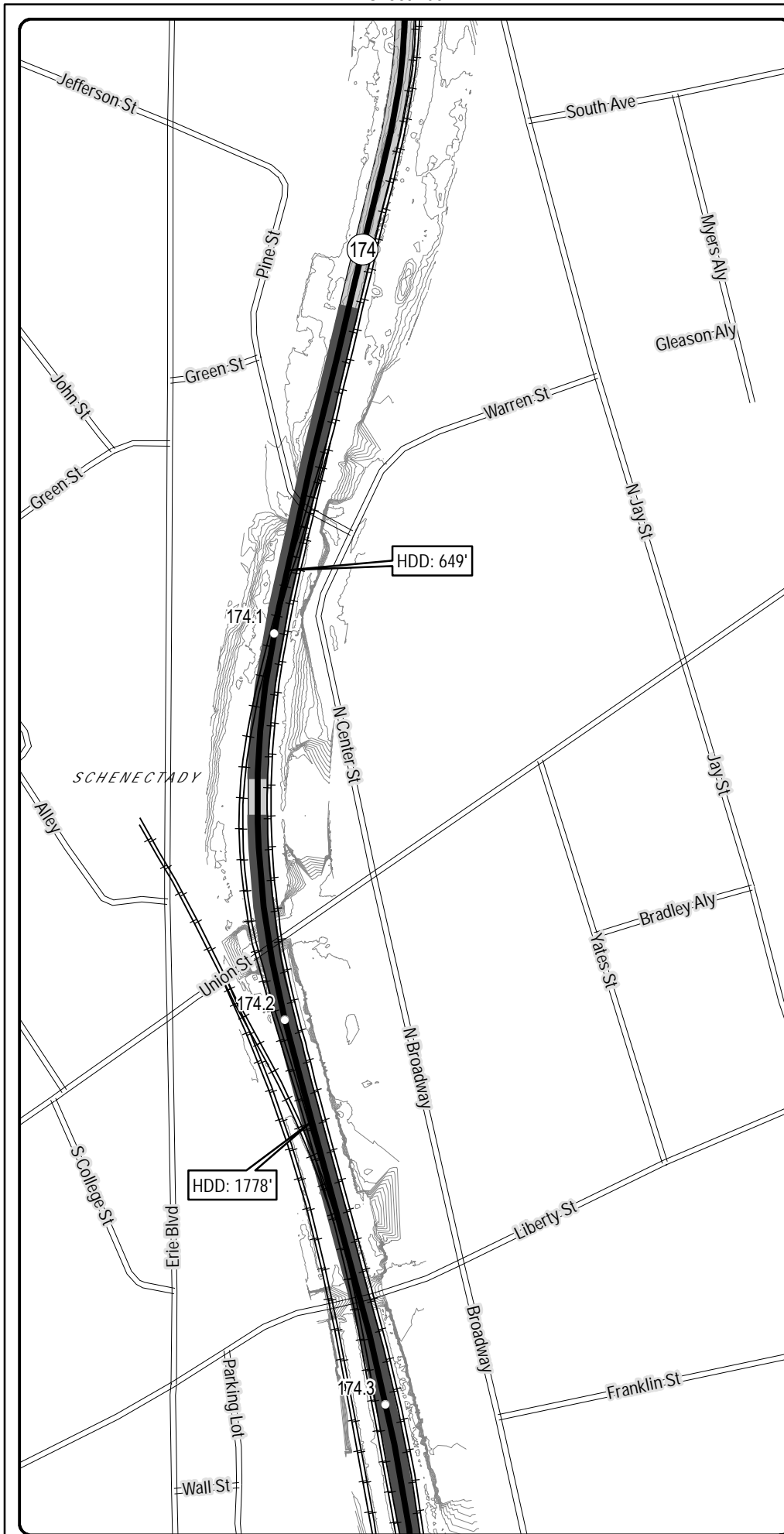
*Upland Route*

Sheet 162 of 237

Prepared on 12/3/2010

by: **HR** **UTA** & **CTRC**





## LEGEND

- CHPE Project Milepost
- ▲ Canal Lock
- ⊕ Proposed Cofferdam Location
- Proposed CHPE Upland Route
- - - Proposed CHPE Submarine Route
- ▭ Preliminary Construction Corridor
- - - Perennial Stream Top of Bank
- - - Intermittent Stream *Stream ID*
- - - Ditch
- Wetland Delineation Line
- Wetland **WETLAND ID**
- 100 100 Year Flood Zone
- 500 500 Year Flood Zone
- Hydrography
- Town Boundary *TOWN NAME*
- County Boundary
- Proposed HDD Location
- ▶▶ Proposed Pipe Bridge Location
- Roads
- Rail Line
- Contour - 2'



0 100 200  
Feet



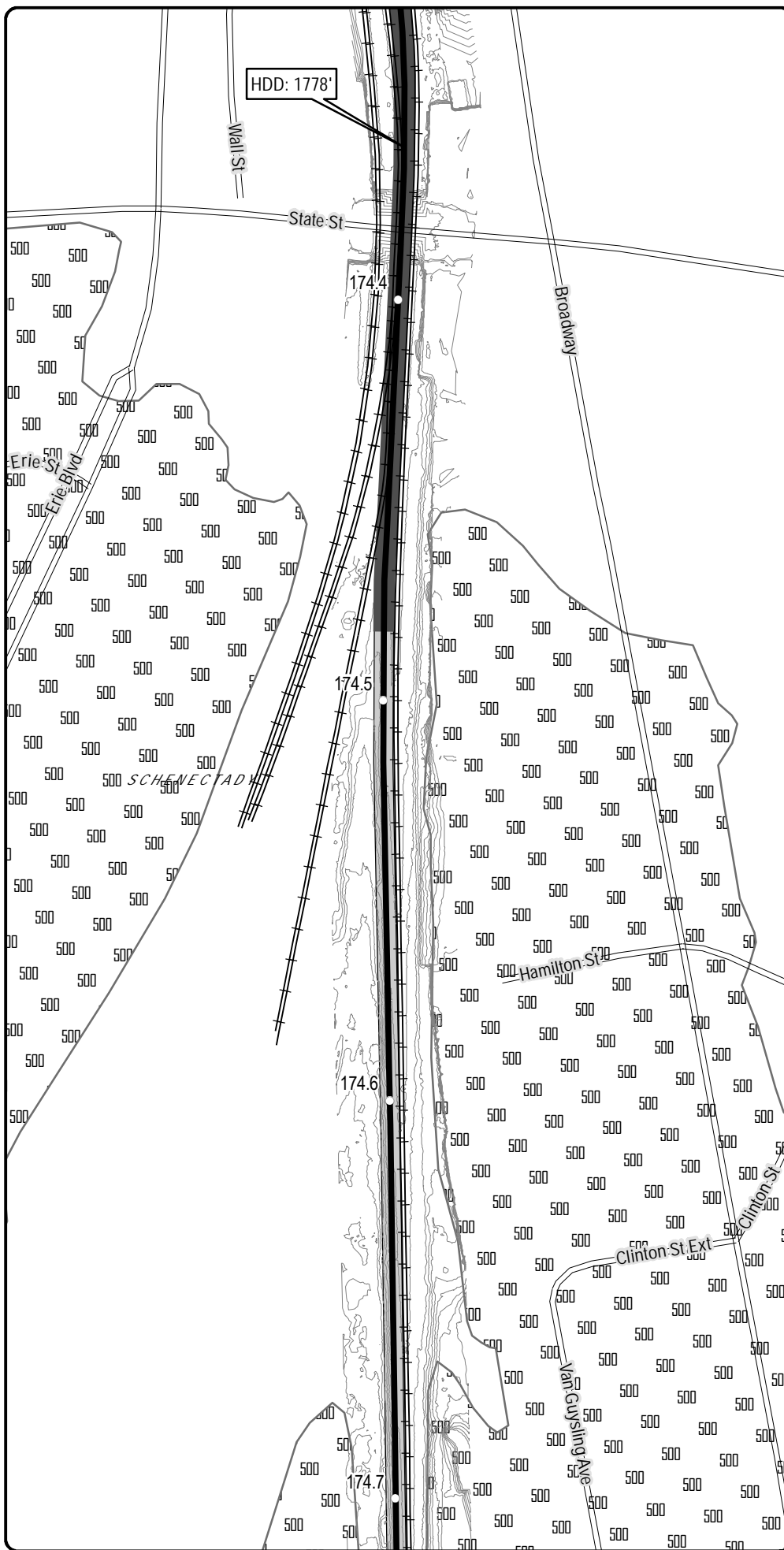
Champlain Hudson Power Express Project  
*Champlain Hudson Power Express Inc.*

## Plan View Map Upland Route

Sheet 164 of 237

Prepared on 12/3/2010

by: **HJR** **UPA** & **CTRC**



## LEGEND

- CHPE Project Milepost
- ▲ Canal Lock
- ⊕ Proposed Cofferdam Location
- Proposed CHPE Upland Route
- - - Proposed CHPE Submarine Route
- ▭ Preliminary Construction Corridor
- - - Perennial Stream Top of Bank
- - - Intermittent Stream *Stream ID*
- - - Ditch
- Wetland Delineation Line
- ▭ Wetland **WETLAND ID**
- 100 100 Year Flood Zone
- 500 500 Year Flood Zone
- ▭ Hydrography
- ▭ Town Boundary *TOWN NAME*
- ▭ County Boundary
- ▭ Proposed HDD Location
- ▶▶ Proposed Pipe Bridge Location
- Roads
- Rail Line
- Contour - 2'



0 100 200  
Feet



Champlain Hudson Power Express Project  
Champlain Hudson Power Express Inc.

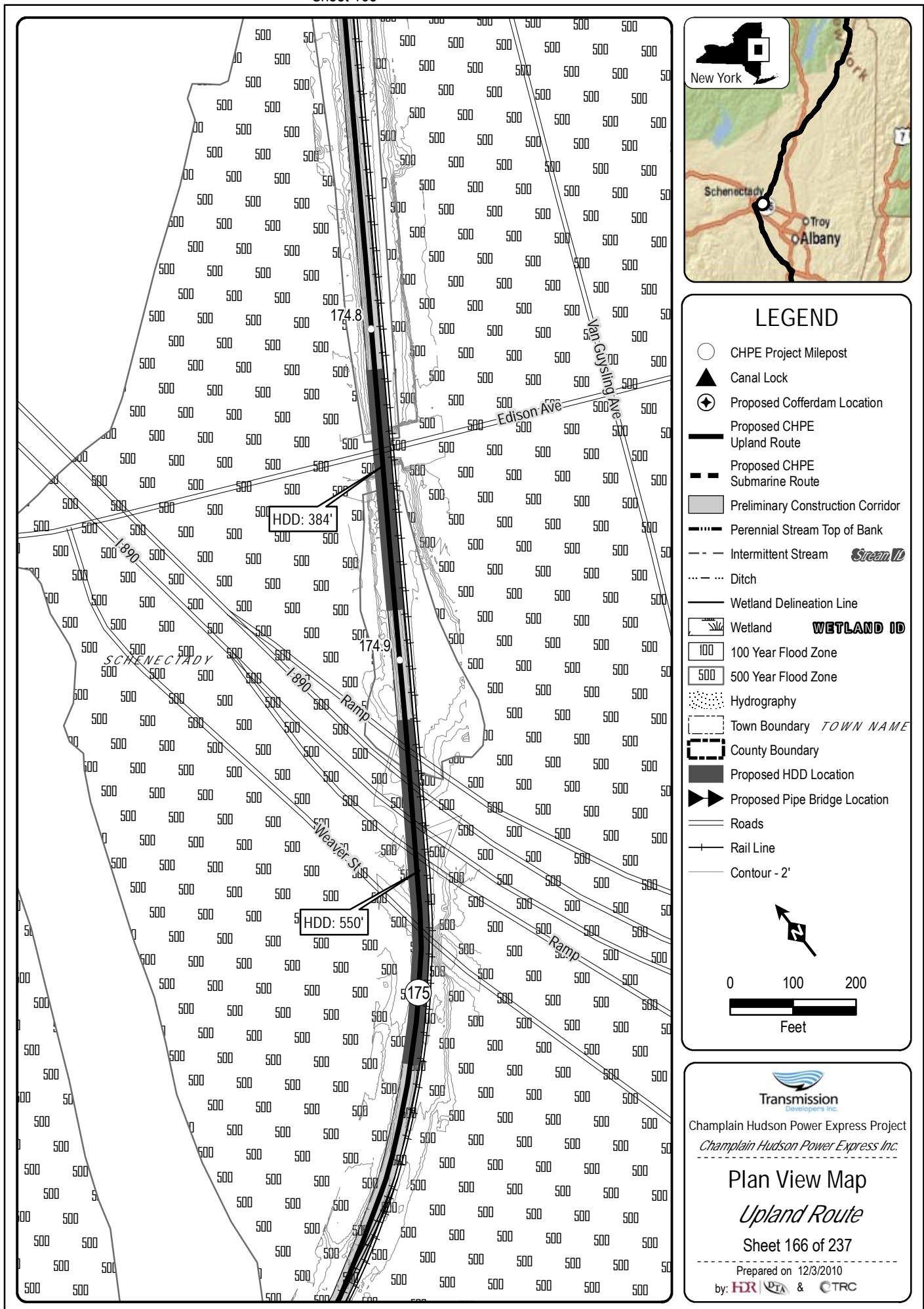
Plan View Map  
Upland Route

Sheet 165 of 237

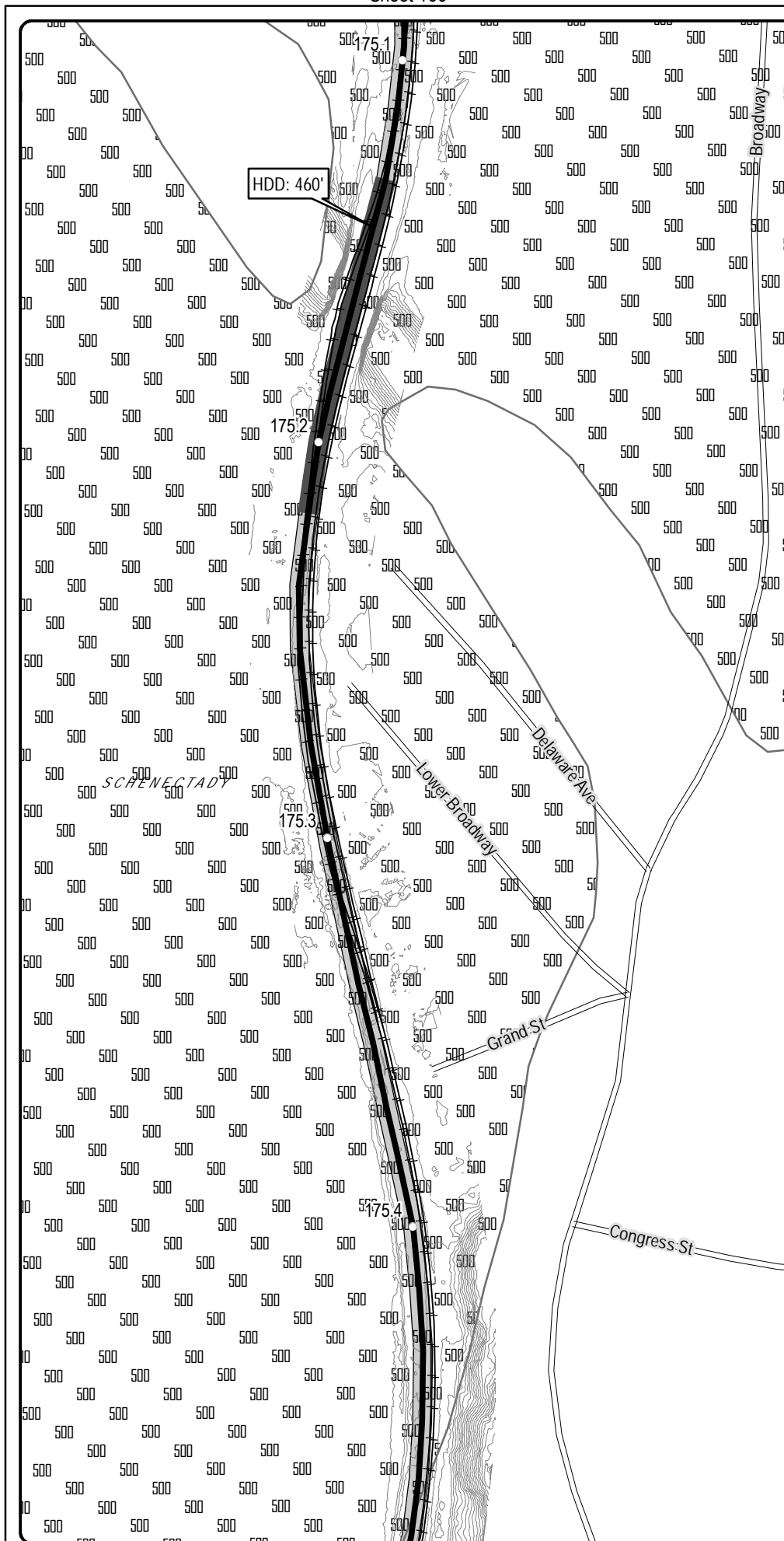
Prepared on 12/3/2010

by: HRI & CTRC









## LEGEND

- CHPE Project Milepost
- ▲ Canal Lock
- ⊕ Proposed Cofferdam Location
- Proposed CHPE Upland Route
- - - Proposed CHPE Submarine Route
- ▭ Preliminary Construction Corridor
- - - Perennial Stream Top of Bank
- - - Intermittent Stream *Stream ID*
- - - Ditch
- Wetland Delineation Line
- ▭ Wetland **WETLAND ID**
- 100 100 Year Flood Zone
- 500 500 Year Flood Zone
- ▭ Hydrography
- ▭ Town Boundary *TOWN NAME*
- ▭ County Boundary
- ▭ Proposed HDD Location
- ▶▶ Proposed Pipe Bridge Location
- Roads
- Rail Line
- Contour - 2'



0 100 200  
Feet



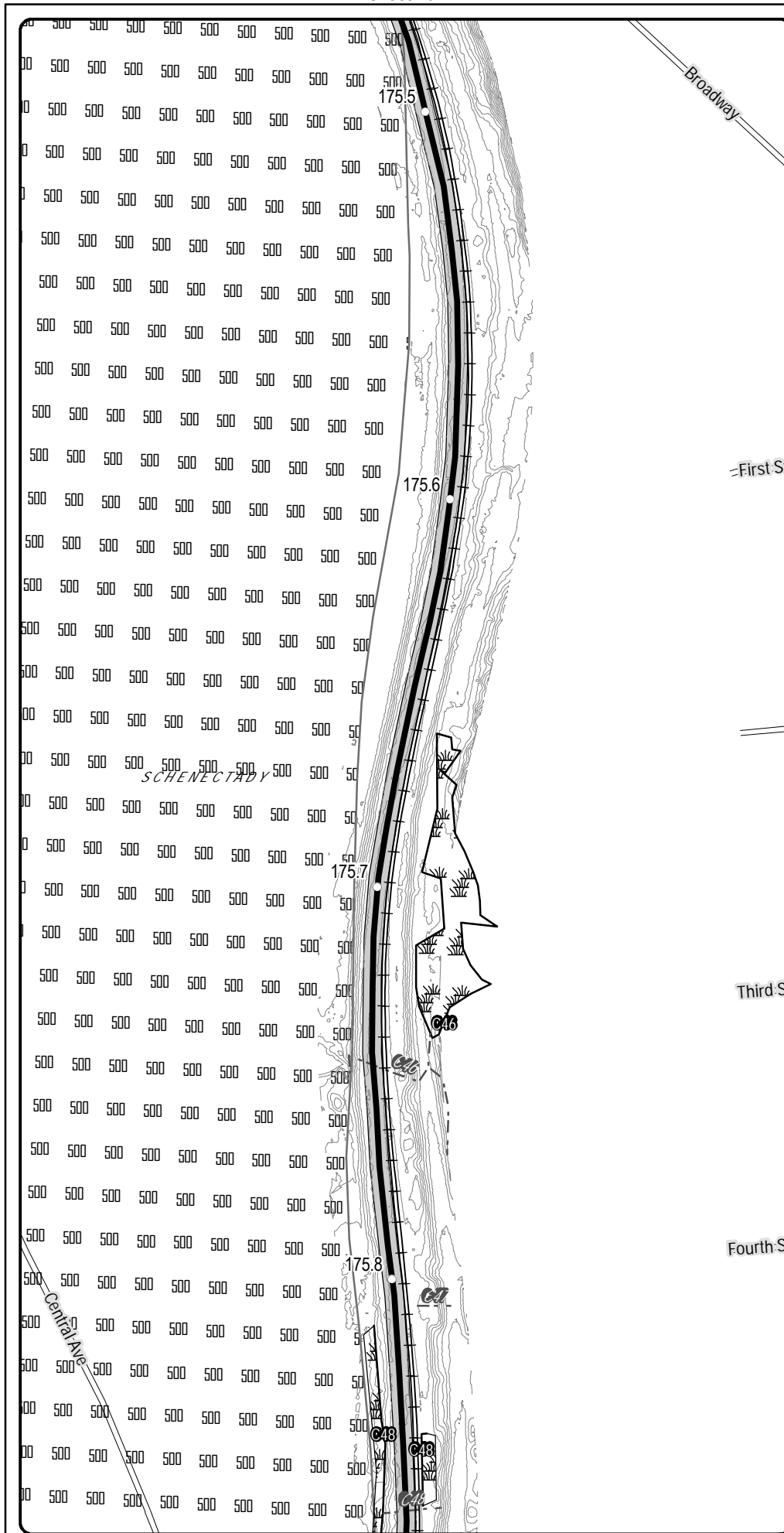
Champlain Hudson Power Express Project  
Champlain Hudson Power Express Inc.

Plan View Map  
Upland Route

Sheet 167 of 237

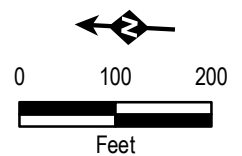
Prepared on 12/3/2010

by: HRI & CTRC



## LEGEND

- CHPE Project Milepost
- ▲ Canal Lock
- ⊕ Proposed Cofferdam Location
- Proposed CHPE Upland Route
- - - Proposed CHPE Submarine Route
- ▨ Preliminary Construction Corridor
- · - · - Perennial Stream Top of Bank
- - - Intermittent Stream *Stream ID*
- · - · - Ditch
- Wetland Delineation Line
- Wetland **WETLAND ID**
- 100 100 Year Flood Zone
- 500 500 Year Flood Zone
- Hydrography
- Town Boundary *TOWN NAME*
- County Boundary
- Proposed HDD Location
- ▶▶ Proposed Pipe Bridge Location
- Roads
- Rail Line
- Contour - 2'



Champlain Hudson Power Express Project  
Champlain Hudson Power Express Inc.

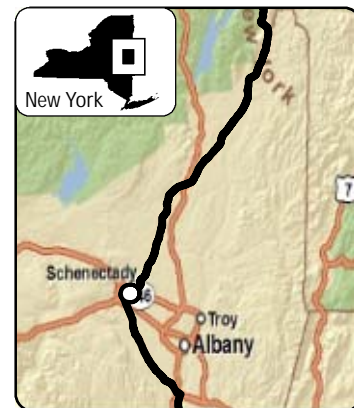
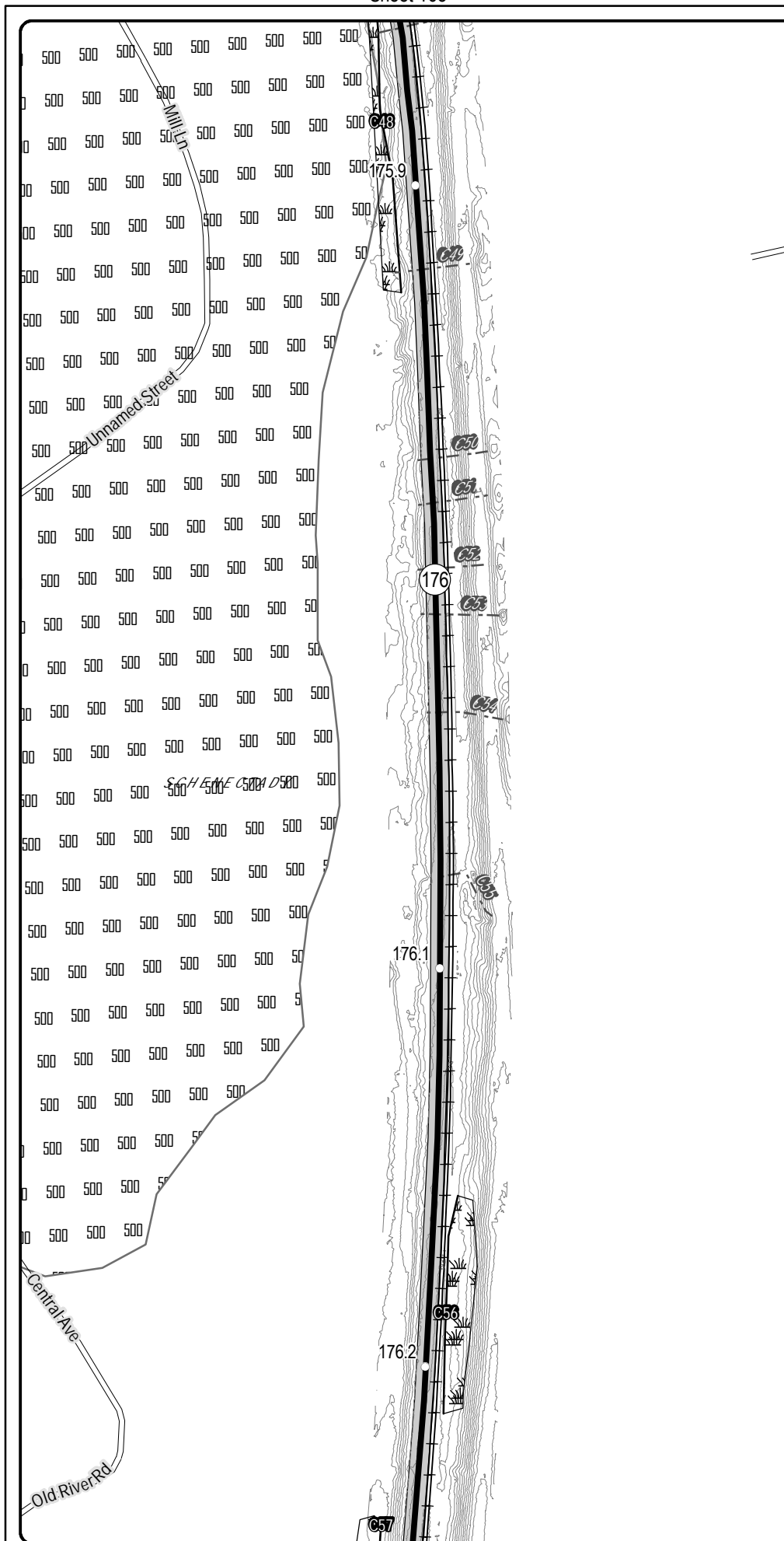
## Plan View Map

*Upland Route*

Sheet 168 of 237

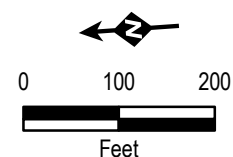
Prepared on 12/3/2010

by: **HR** & **CTRC**



## LEGEND

- CHPE Project Milepost
- ▲ Canal Lock
- ⊕ Proposed Cofferdam Location
- Proposed CHPE Upland Route
- - - Proposed CHPE Submarine Route
- ▭ Preliminary Construction Corridor
- Perennial Stream Top of Bank
- - - Intermittent Stream *Stream ID*
- - - Ditch
- Wetland Delineation Line
- ▭ Wetland **WETLAND ID**
- 100 100 Year Flood Zone
- 500 500 Year Flood Zone
- ▭ Hydrography
- ▭ Town Boundary *TOWN NAME*
- ▭ County Boundary
- ▭ Proposed HDD Location
- ▶▶ Proposed Pipe Bridge Location
- Roads
- Rail Line
- Contour - 2'



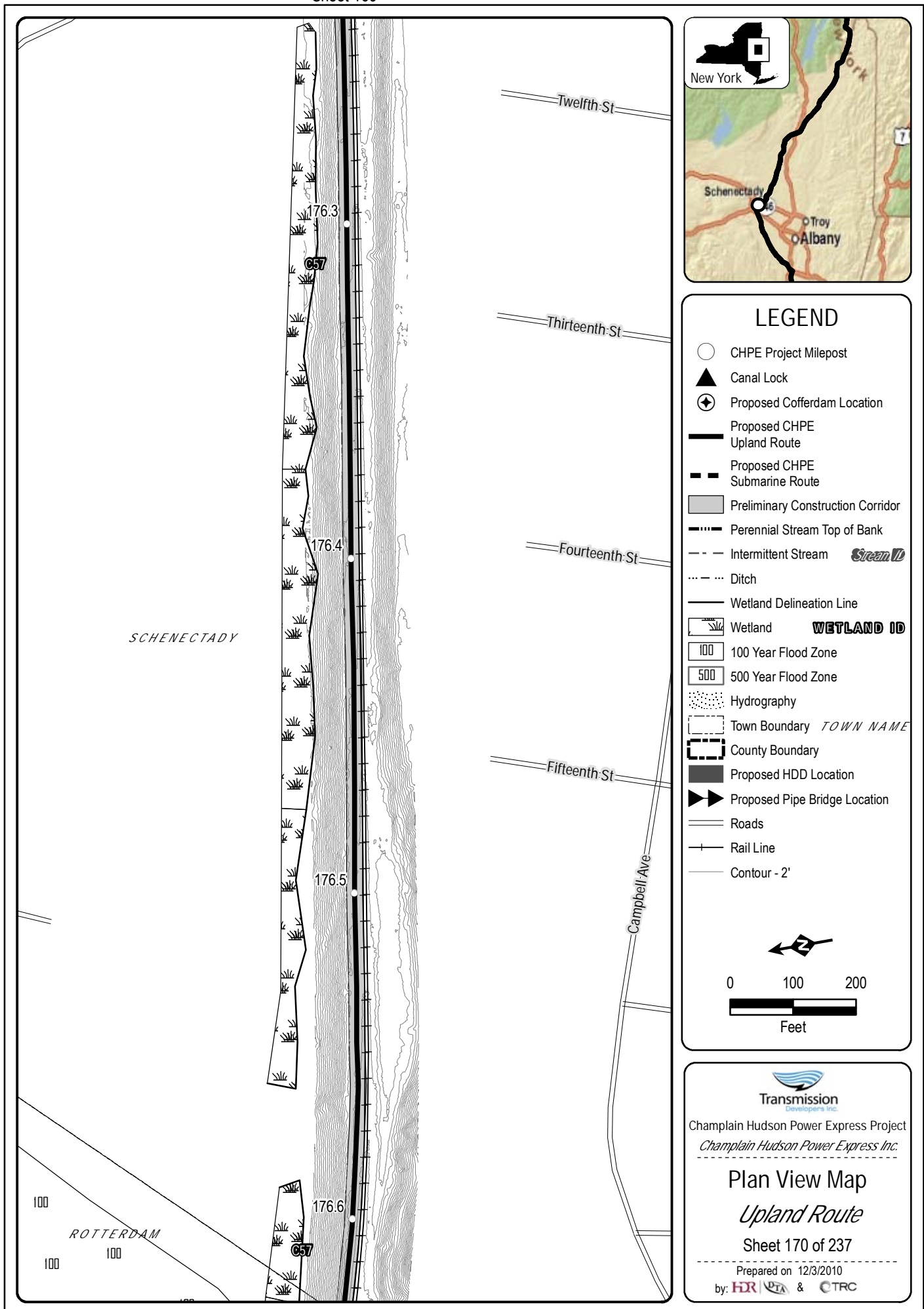
Champlain Hudson Power Express Project  
Champlain Hudson Power Express Inc.

## Plan View Map Upland Route

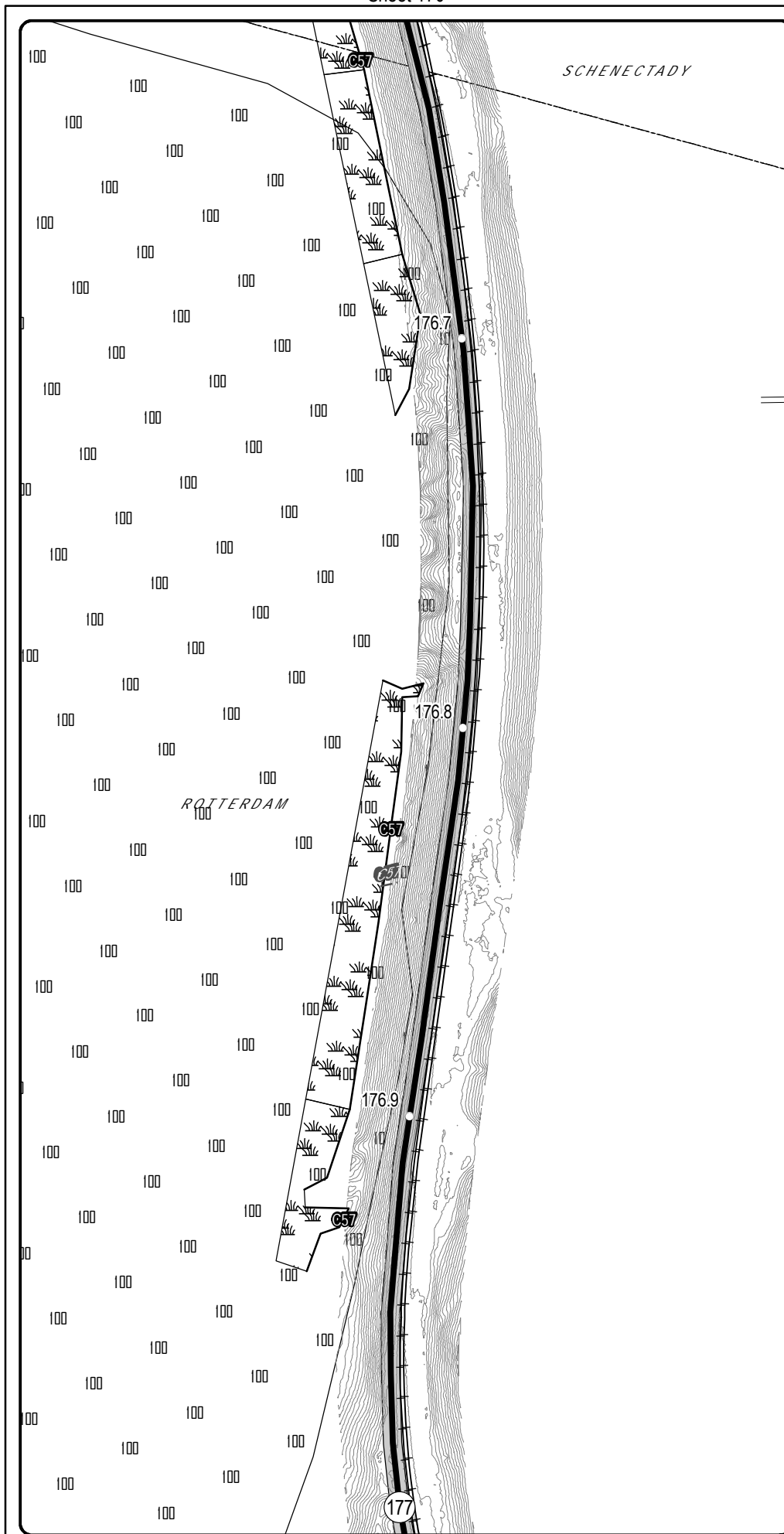
Sheet 169 of 237

Prepared on 12/3/2010

by: HRI UTA & CTRC

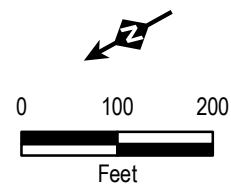






## LEGEND

- CHPE Project Milepost
- ▲ Canal Lock
- ⊕ Proposed Cofferdam Location
- Proposed CHPE Upland Route
- - - Proposed CHPE Submarine Route
- ▨ Preliminary Construction Corridor
- Perennial Stream Top of Bank
- - - Intermittent Stream *Stream ID*
- - - Ditch
- Wetland Delineation Line
- ▨ Wetland **WETLAND ID**
- 100 100 Year Flood Zone
- 500 500 Year Flood Zone
- ▨ Hydrography
- ▨ Town Boundary *TOWN NAME*
- ▨ County Boundary
- ▨ Proposed HDD Location
- ▨ Proposed Pipe Bridge Location
- Roads
- Rail Line
- Contour - 2'



Champlain Hudson Power Express Project  
Champlain Hudson Power Express Inc.

## Plan View Map

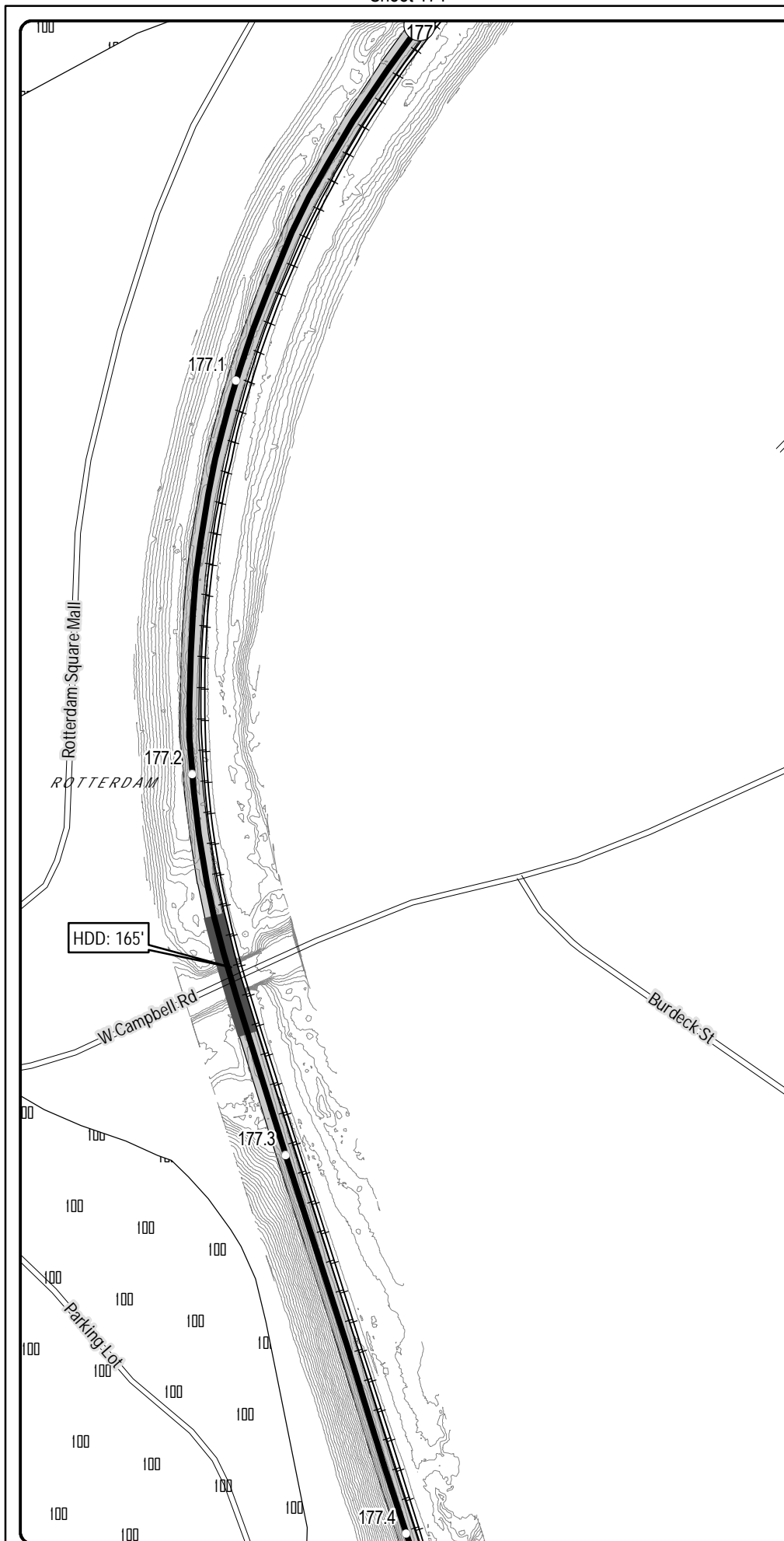
*Upland Route*

Sheet 171 of 237

Prepared on 12/3/2010

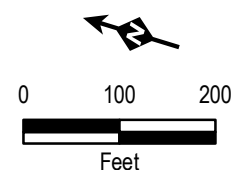
by: HRI UTA & TRC





## LEGEND

- CHPE Project Milepost
- ▲ Canal Lock
- ⊕ Proposed Cofferdam Location
- Proposed CHPE Upland Route
- - - Proposed CHPE Submarine Route
- ▨ Preliminary Construction Corridor
- Perennial Stream Top of Bank
- - - Intermittent Stream *Stream ID*
- ... Ditch
- Wetland Delineation Line
- Wetland **WETLAND ID**
- 100 100 Year Flood Zone
- 500 500 Year Flood Zone
- Hydrography
- Town Boundary *TOWN NAME*
- County Boundary
- Proposed HDD Location
- Proposed Pipe Bridge Location
- Roads
- Rail Line
- Contour - 2'



Champlain Hudson Power Express Project  
Champlain Hudson Power Express Inc.

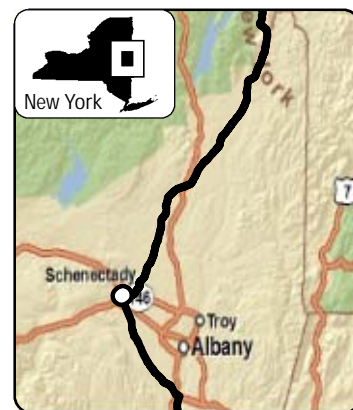
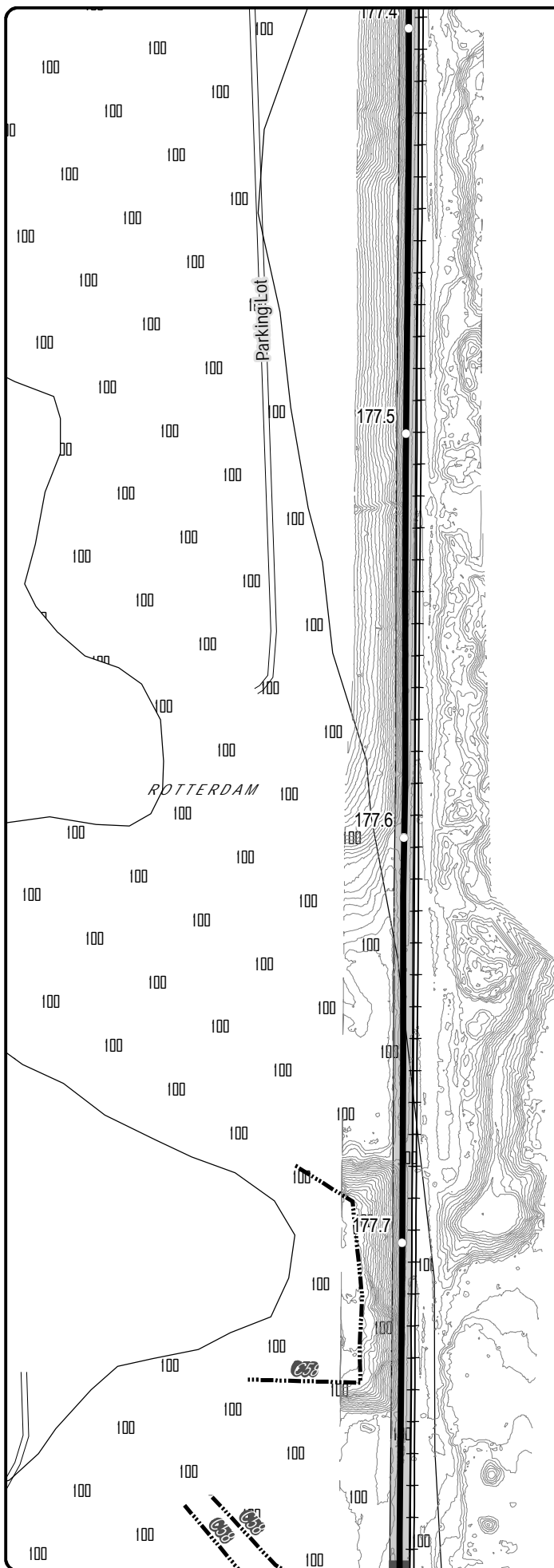
## Plan View Map

*Upland Route*

Sheet 172 of 237

Prepared on 12/3/2010

by: HRI UTA & CTRC



## LEGEND

- CHPE Project Milepost
- ▲ Canal Lock
- ⊕ Proposed Cofferdam Location
- Proposed CHPE Upland Route
- - - Proposed CHPE Submarine Route
- ▭ Preliminary Construction Corridor
- - - Perennial Stream Top of Bank
- - - Intermittent Stream *Stream ID*
- - - Ditch
- Wetland Delineation Line
- ▭ Wetland **WETLAND ID**
- 100 100 Year Flood Zone
- 500 500 Year Flood Zone
- ▭ Hydrography
- ▭ Town Boundary *TOWN NAME*
- ▭ County Boundary
- ▭ Proposed HDD Location
- ▶▶ Proposed Pipe Bridge Location
- Roads
- Rail Line
- Contour - 2'



0 100 200  
Feet



Champlain Hudson Power Express Project  
*Champlain Hudson Power Express Inc.*

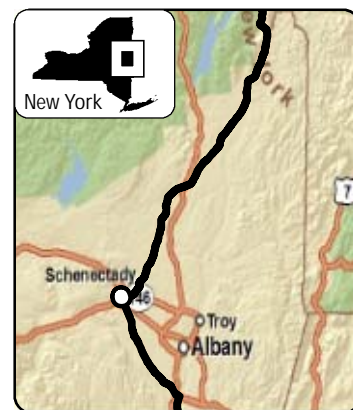
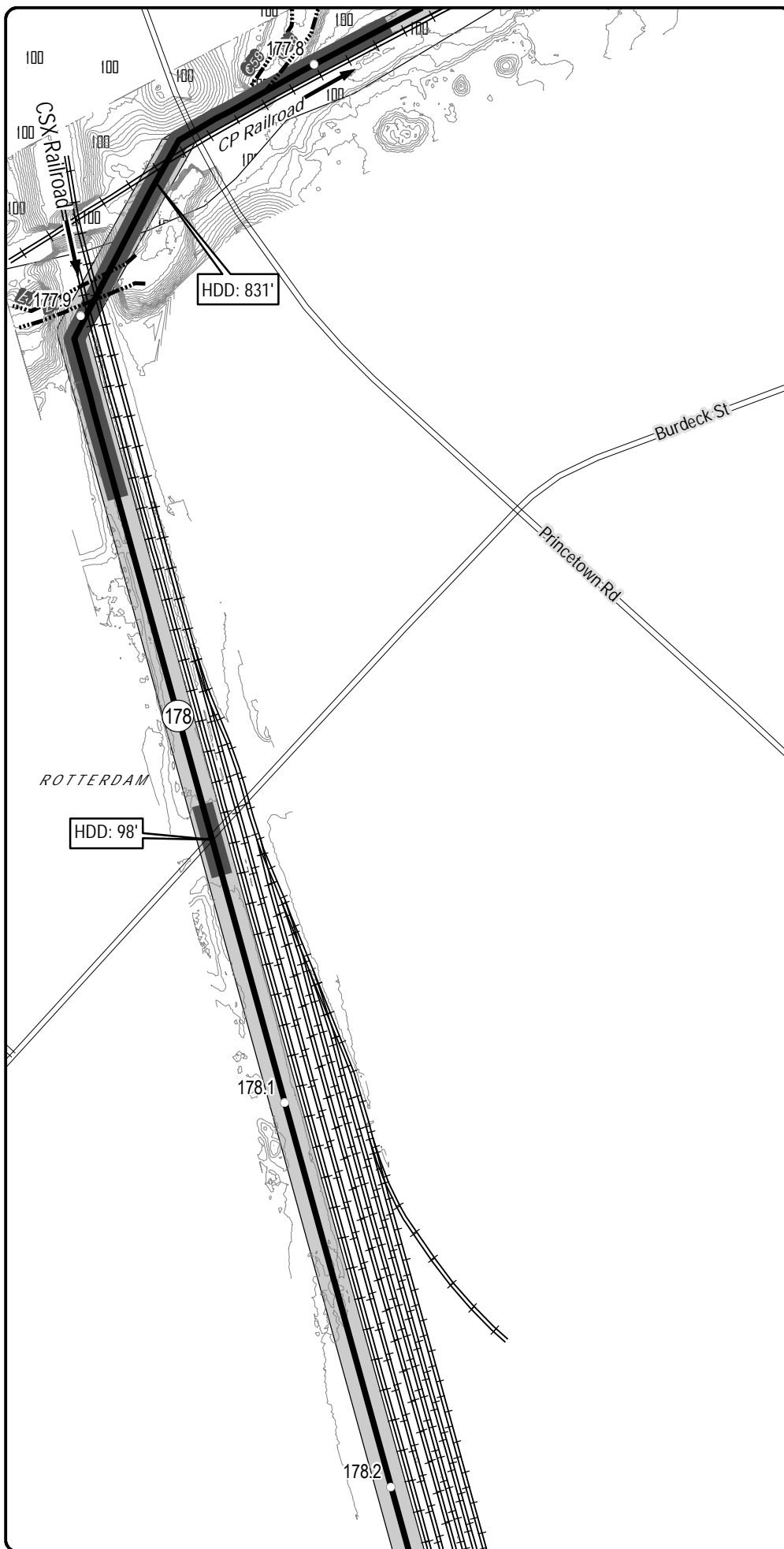
## Plan View Map

*Upland Route*

Sheet 173 of 237

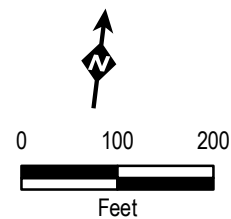
Prepared on 12/3/2010

by: **HRI** **UTA** & **CTRC**



## LEGEND

- CHPE Project Milepost
- ▲ Canal Lock
- ⊕ Proposed Cofferdam Location
- Proposed CHPE Upland Route
- - - Proposed CHPE Submarine Route
- Preliminary Construction Corridor
- · - · - Perennial Stream Top of Bank
- - - Intermittent Stream *Stream ID*
- · - · - Ditch
- Wetland Delineation Line
- Wetland **WETLAND ID**
- 100 100 Year Flood Zone
- 500 500 Year Flood Zone
- · · · Hydrography
- Town Boundary *TOWN NAME*
- - - County Boundary
- Proposed HDD Location
- ▶▶ Proposed Pipe Bridge Location
- == Roads
- + Rail Line
- Contour - 2'



Champlain Hudson Power Express Project  
Champlain Hudson Power Express Inc.

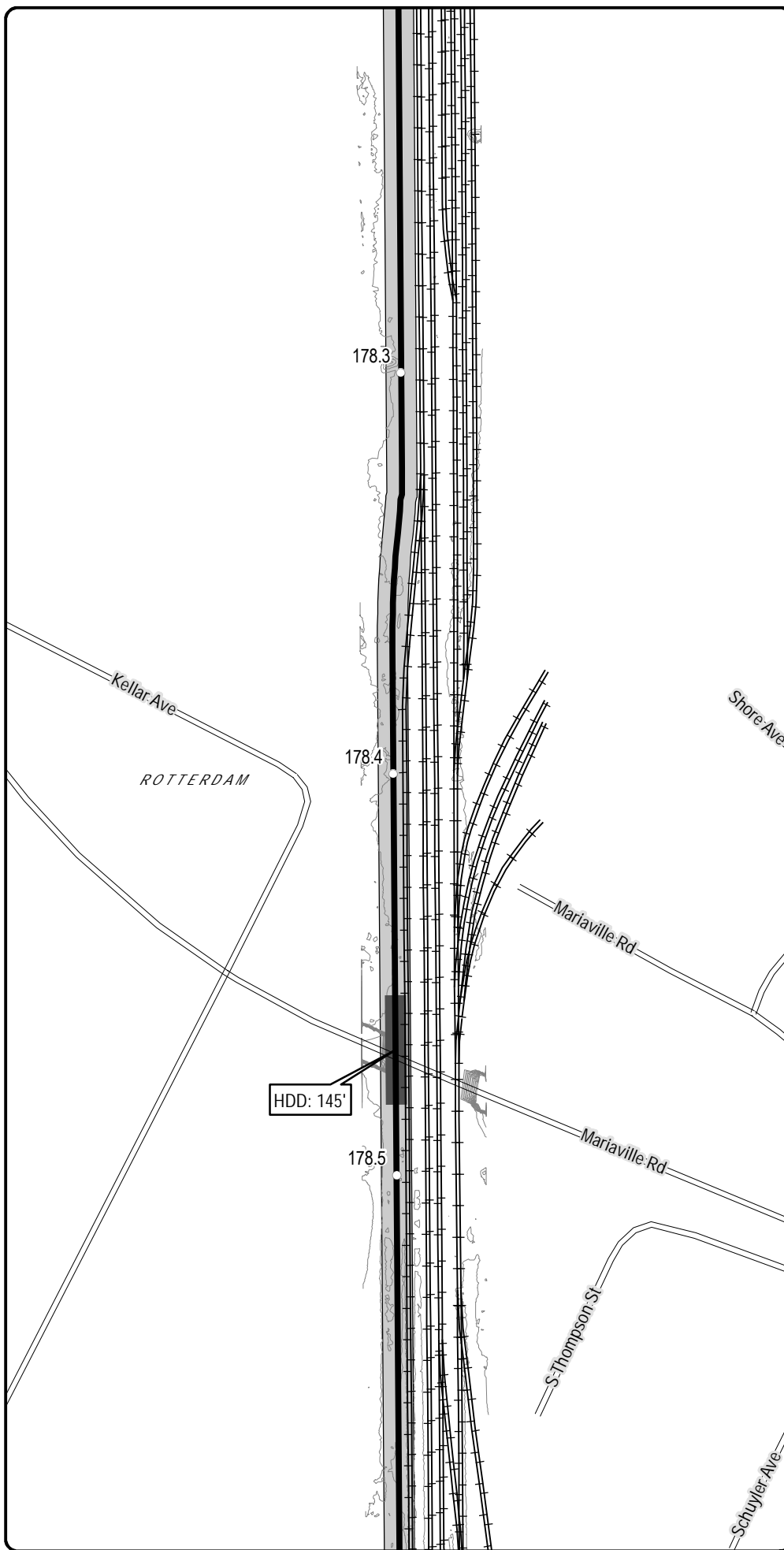
## Plan View Map

*Upland Route*

Sheet 174 of 237

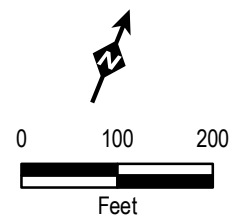
Prepared on 12/3/2010

by: **HRI** **PTA** & **TRC**



## LEGEND

- CHPE Project Milepost
- ▲ Canal Lock
- ⊕ Proposed Cofferdam Location
- Proposed CHPE Upland Route
- - - Proposed CHPE Submarine Route
- ▨ Preliminary Construction Corridor
- Perennial Stream Top of Bank
- - - Intermittent Stream *Stream ID*
- ... Ditch
- Wetland Delineation Line
- Wetland **WETLAND ID**
- 100 100 Year Flood Zone
- 500 500 Year Flood Zone
- Hydrography
- Town Boundary *TOWN NAME*
- County Boundary
- Proposed HDD Location
- ▶▶ Proposed Pipe Bridge Location
- Roads
- Rail Line
- Contour - 2'



Champlain Hudson Power Express Project  
*Champlain Hudson Power Express Inc.*

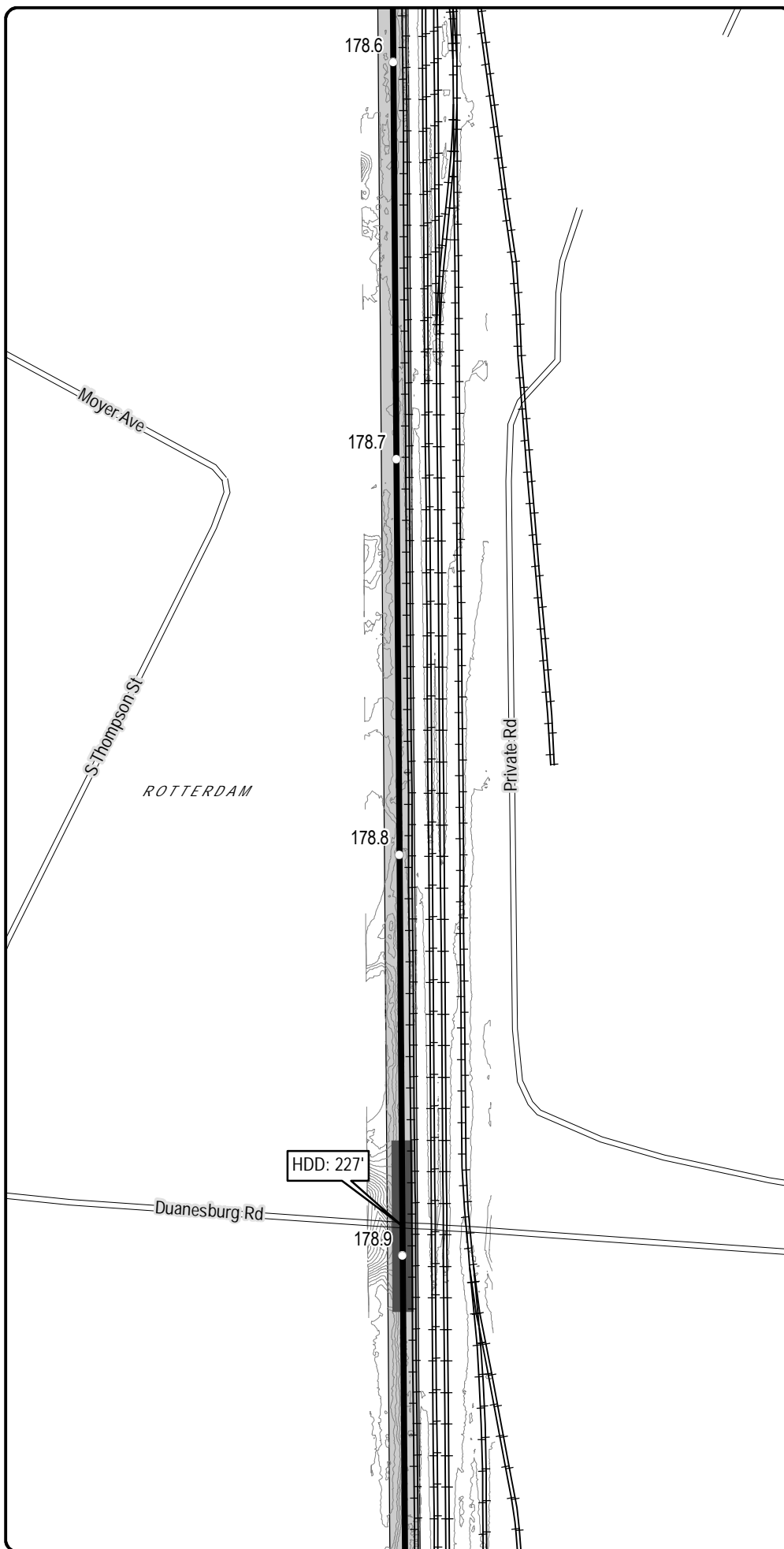
## Plan View Map

*Upland Route*

Sheet 175 of 237

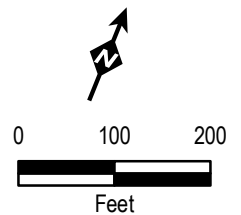
Prepared on 12/3/2010

by: **HRI** **PTA** & **CTRC**



## LEGEND

- CHPE Project Milepost
- ▲ Canal Lock
- ⊕ Proposed Cofferdam Location
- Proposed CHPE Upland Route
- - - Proposed CHPE Submarine Route
- ▨ Preliminary Construction Corridor
- · - · - Perennial Stream Top of Bank
- - - Intermittent Stream *Stream ID*
- · - · - Ditch
- Wetland Delineation Line
- Wetland **WETLAND ID**
- 100 100 Year Flood Zone
- 500 500 Year Flood Zone
- Hydrography
- Town Boundary *TOWN NAME*
- County Boundary
- Proposed HDD Location
- Proposed Pipe Bridge Location
- Roads
- Rail Line
- Contour - 2'



Champlain Hudson Power Express Project  
*Champlain Hudson Power Express Inc.*

## Plan View Map

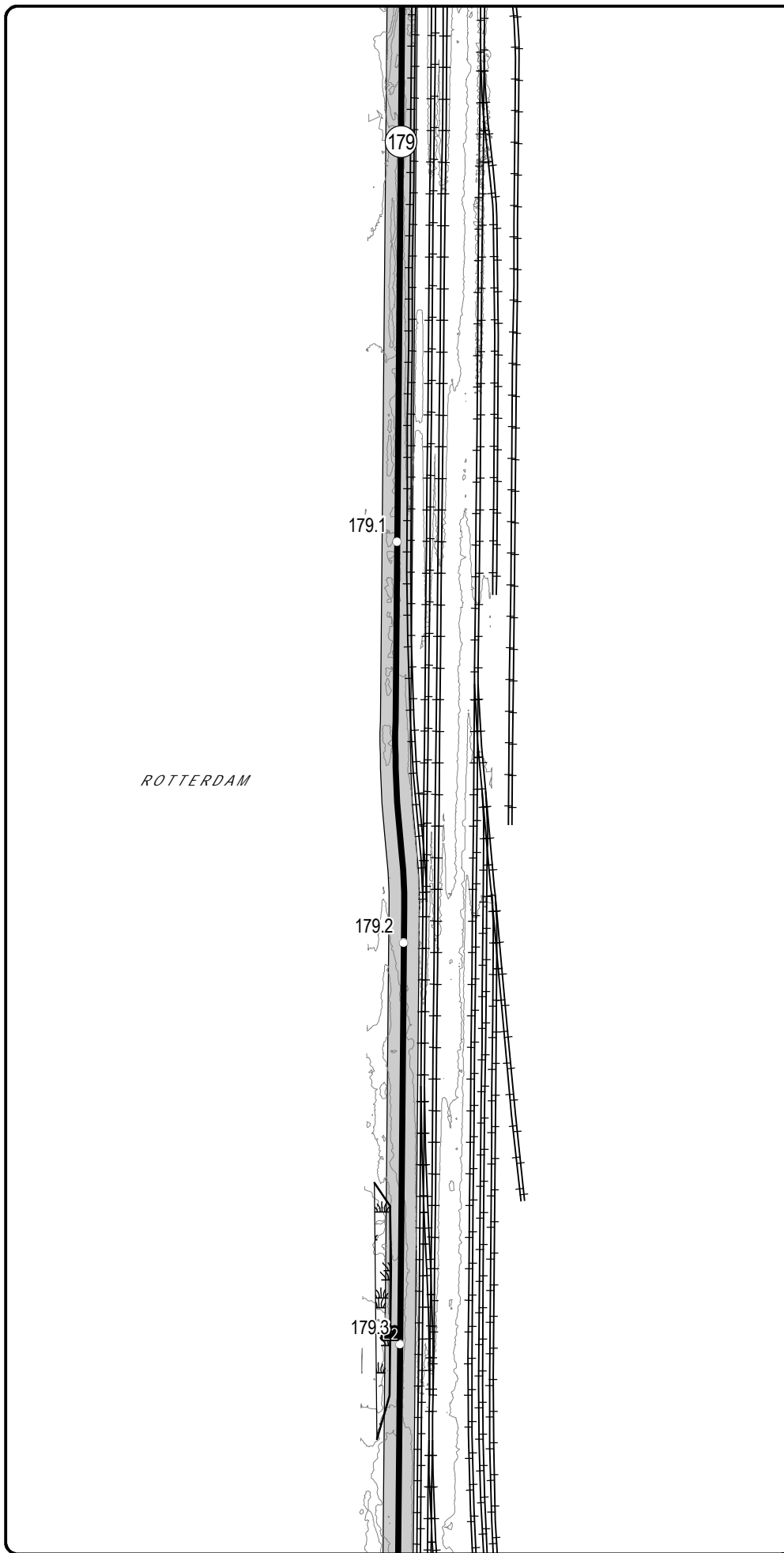
*Upland Route*

Sheet 176 of 237

Prepared on 12/3/2010

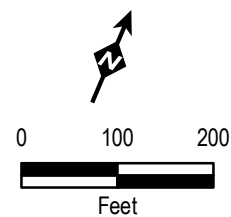
by: **HR** **PTA** & **TRC**





## LEGEND

- CHPE Project Milepost
- ▲ Canal Lock
- ⊕ Proposed Cofferdam Location
- Proposed CHPE Upland Route
- - - Proposed CHPE Submarine Route
- ▨ Preliminary Construction Corridor
- · - · - Perennial Stream Top of Bank
- - - Intermittent Stream *Stream ID*
- · · Ditch
- Wetland Delineation Line
- Wetland **WETLAND ID**
- 100 100 Year Flood Zone
- 500 500 Year Flood Zone
- Hydrography
- Town Boundary *TOWN NAME*
- County Boundary
- Proposed HDD Location
- Proposed Pipe Bridge Location
- Roads
- Rail Line
- Contour - 2'



Champlain Hudson Power Express Project  
Champlain Hudson Power Express Inc.

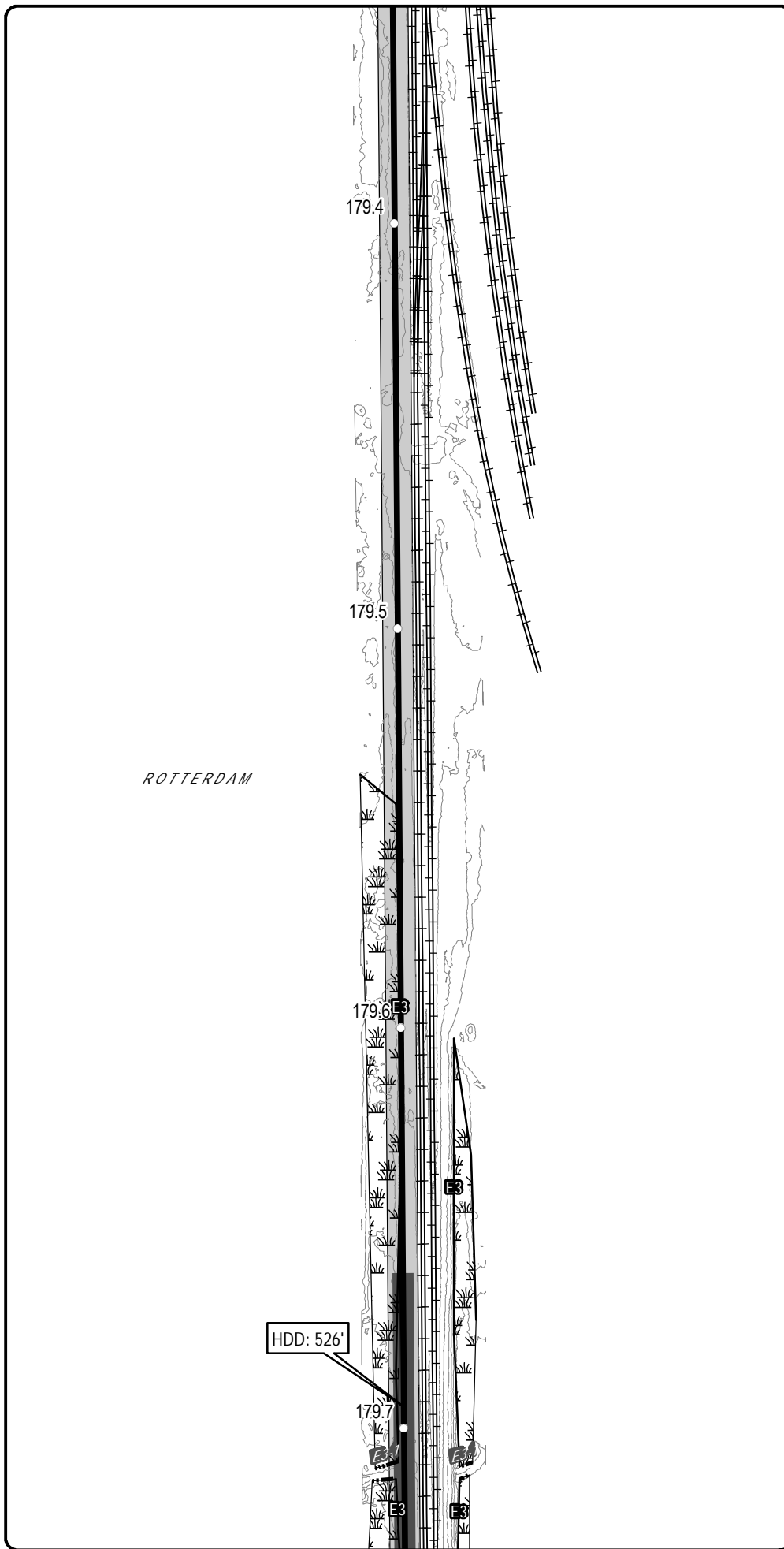
## Plan View Map

*Upland Route*

Sheet 177 of 237

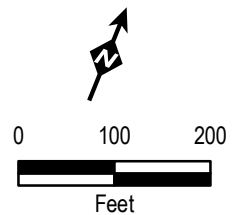
Prepared on 12/3/2010

by: HRI & CTRC



## LEGEND

- CHPE Project Milepost
- ▲ Canal Lock
- ⊕ Proposed Cofferdam Location
- Proposed CHPE Upland Route
- - - Proposed CHPE Submarine Route
- ▨ Preliminary Construction Corridor
- Perennial Stream Top of Bank
- - - Intermittent Stream *Stream ID*
- ... Ditch
- Wetland Delineation Line
- Wetland **WETLAND ID**
- 100 100 Year Flood Zone
- 500 500 Year Flood Zone
- Hydrography
- Town Boundary *TOWN NAME*
- County Boundary
- Proposed HDD Location
- Proposed Pipe Bridge Location
- Roads
- Rail Line
- Contour - 2'



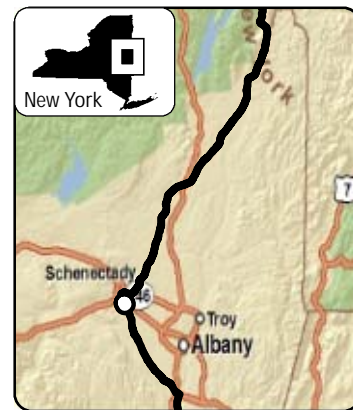
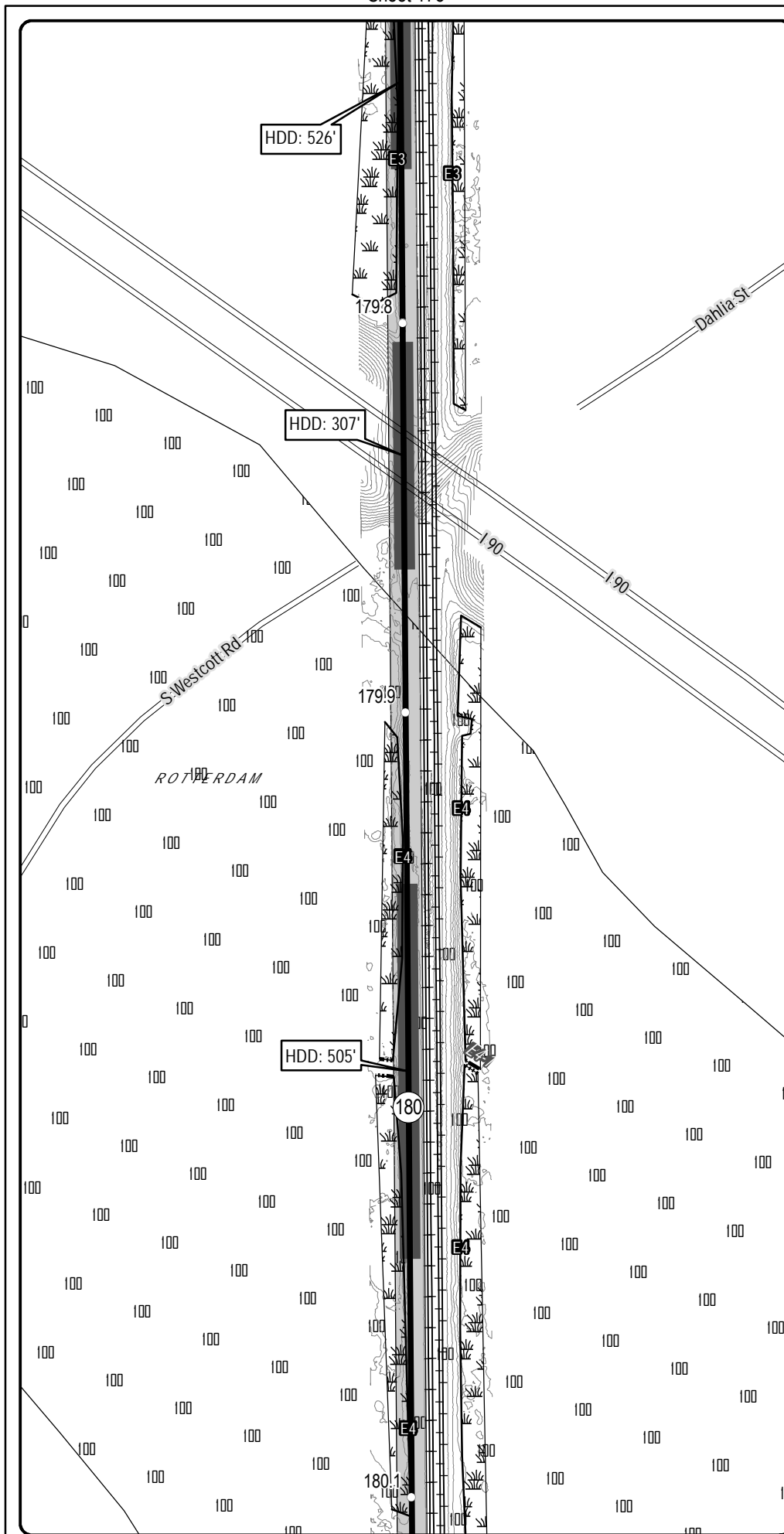
Champlain Hudson Power Express Project  
Champlain Hudson Power Express Inc.

## Plan View Map Upland Route

Sheet 178 of 237

Prepared on 12/3/2010

by: HRI UTA & TRC



## LEGEND

- CHPE Project Milepost
- ▲ Canal Lock
- ⊕ Proposed Cofferdam Location
- Proposed CHPE Upland Route
- - - Proposed CHPE Submarine Route
- ▨ Preliminary Construction Corridor
- Perennial Stream Top of Bank
- - - Intermittent Stream
- · - · - Ditch
- Wetland Delineation Line
- Wetland
- 100 100 Year Flood Zone
- 500 500 Year Flood Zone
- Hydrography
- Town Boundary TOWN NAME
- County Boundary
- Proposed HDD Location
- Proposed Pipe Bridge Location
- Roads
- Rail Line
- Contour - 2'

WETLAND ID



0 100 200  
Feet



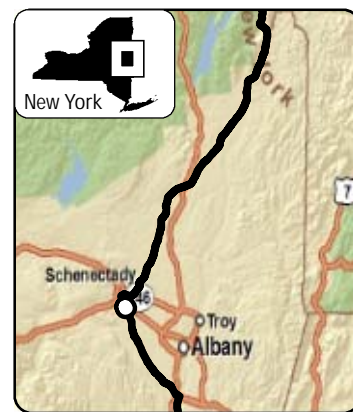
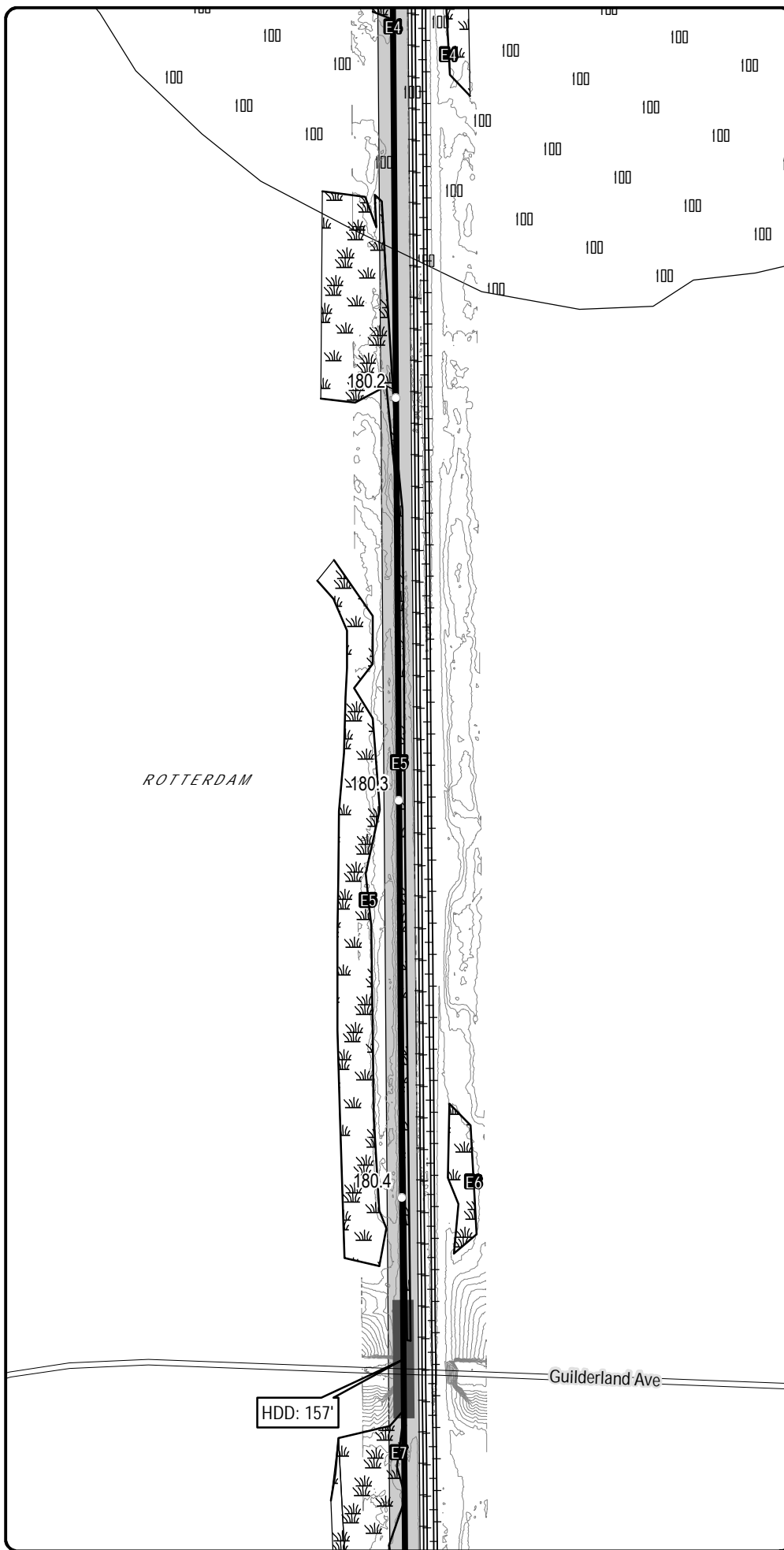
Champlain Hudson Power Express Project  
Champlain Hudson Power Express Inc.

Plan View Map  
Upland Route

Sheet 179 of 237

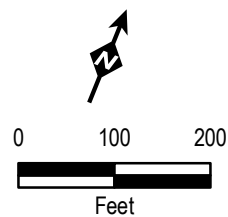
Prepared on 12/3/2010

by: HRI UPA & TRC



## LEGEND

- CHPE Project Milepost
- ▲ Canal Lock
- ⊕ Proposed Cofferdam Location
- Proposed CHPE Upland Route
- - - Proposed CHPE Submarine Route
- ▨ Preliminary Construction Corridor
- Perennial Stream Top of Bank
- - - Intermittent Stream *Stream ID*
- ... Ditch
- Wetland Delineation Line
- Wetland **WETLAND ID**
- 100 100 Year Flood Zone
- 500 500 Year Flood Zone
- Hydrography
- Town Boundary *TOWN NAME*
- County Boundary
- Proposed HDD Location
- Proposed Pipe Bridge Location
- Roads
- Rail Line
- Contour - 2'



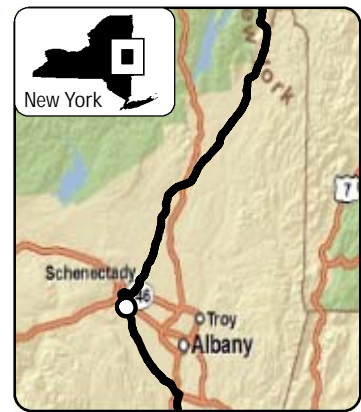
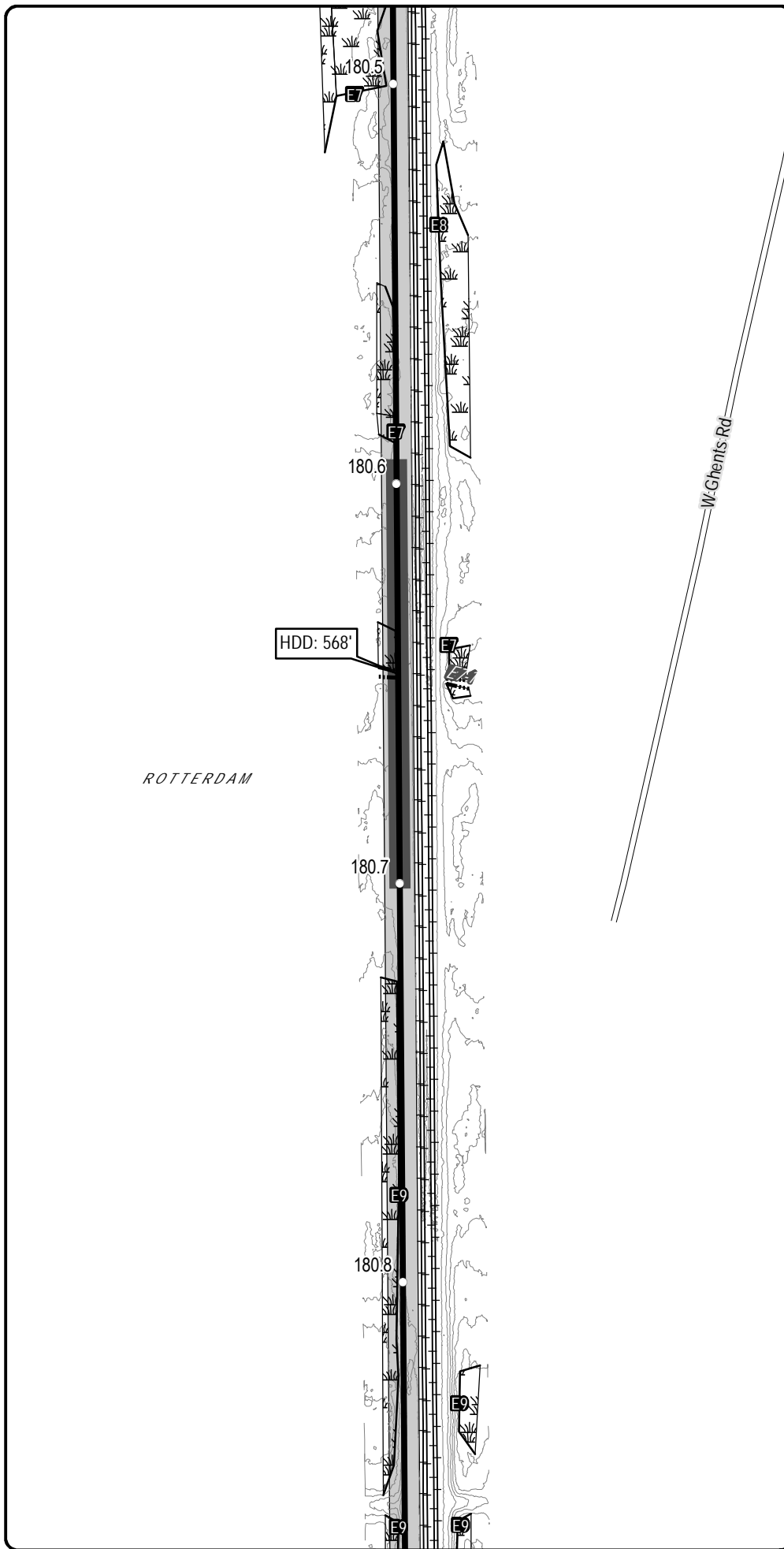
Champlain Hudson Power Express Project  
Champlain Hudson Power Express Inc.

## Plan View Map Upland Route

Sheet 180 of 237

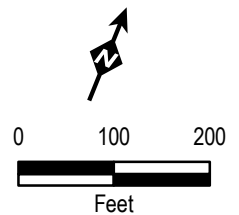
Prepared on 12/3/2010

by: HRI UTA & TRC



## LEGEND

- CHPE Project Milepost
- Canal Lock
- Proposed Cofferdam Location
- Proposed CHPE Upland Route
- Proposed CHPE Submarine Route
- Preliminary Construction Corridor
- Perennial Stream Top of Bank
- Intermittent Stream *Stream ID*
- Ditch
- Wetland Delineation Line
- Wetland **WETLAND ID**
- 100 Year Flood Zone
- 500 Year Flood Zone
- Hydrography
- Town Boundary *TOWN NAME*
- County Boundary
- Proposed HDD Location
- Proposed Pipe Bridge Location
- Roads
- Rail Line
- Contour - 2'



Champlain Hudson Power Express Project  
*Champlain Hudson Power Express Inc.*

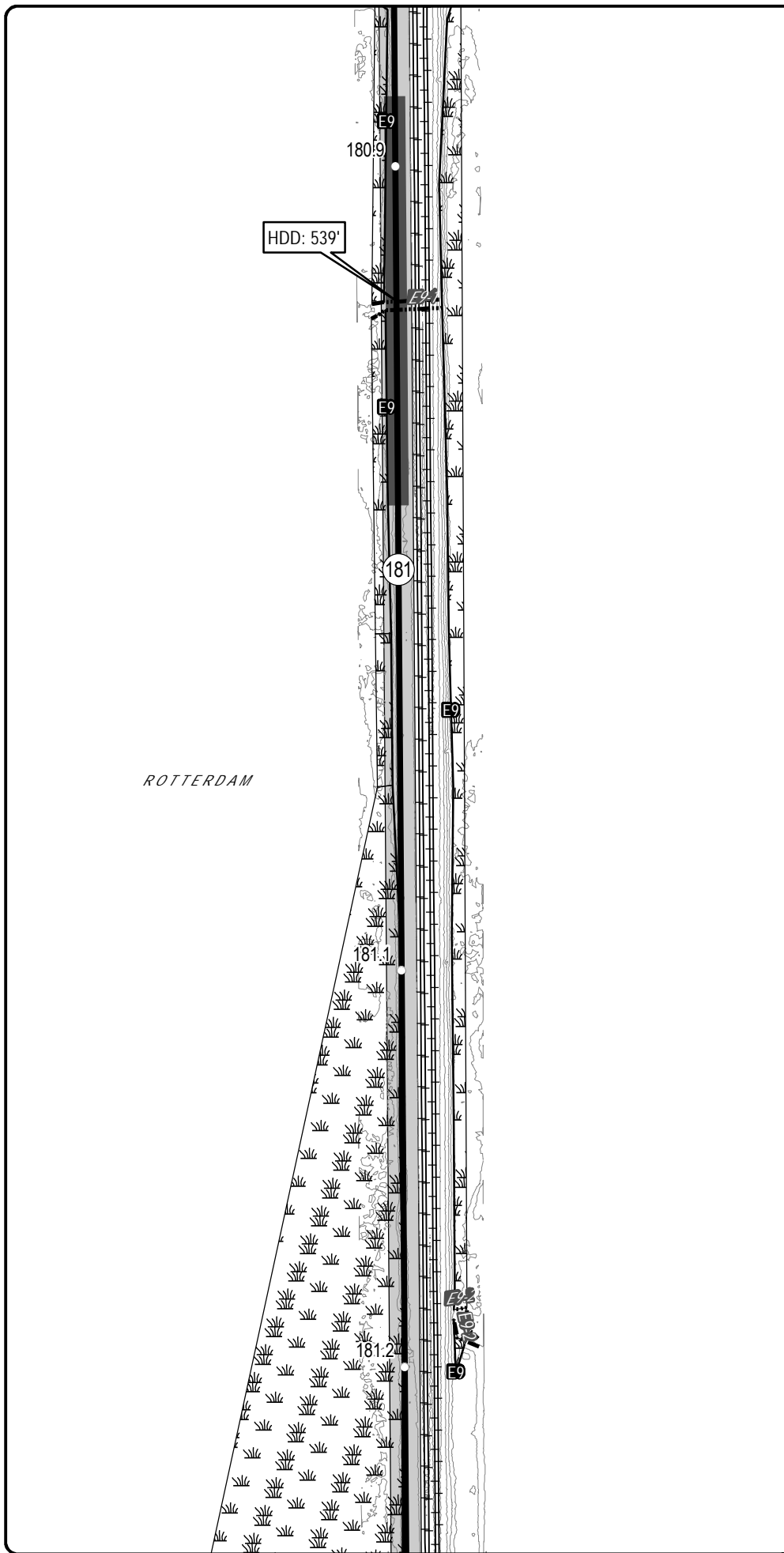
## Plan View Map *Upland Route*

Sheet 181 of 237

Prepared on 12/3/2010

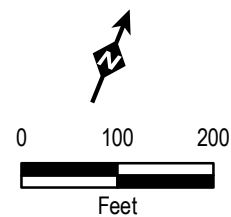
by: &





## LEGEND

- CHPE Project Milepost
- Canal Lock
- Proposed Cofferdam Location
- Proposed CHPE Upland Route
- Proposed CHPE Submarine Route
- Preliminary Construction Corridor
- Perennial Stream Top of Bank
- Intermittent Stream *Stream ID*
- Ditch
- Wetland Delineation Line
- Wetland **WETLAND ID**
- 100 Year Flood Zone
- 500 Year Flood Zone
- Hydrography
- Town Boundary *TOWN NAME*
- County Boundary
- Proposed HDD Location
- Proposed Pipe Bridge Location
- Roads
- Rail Line
- Contour - 2'



Champlain Hudson Power Express Project  
Champlain Hudson Power Express Inc.

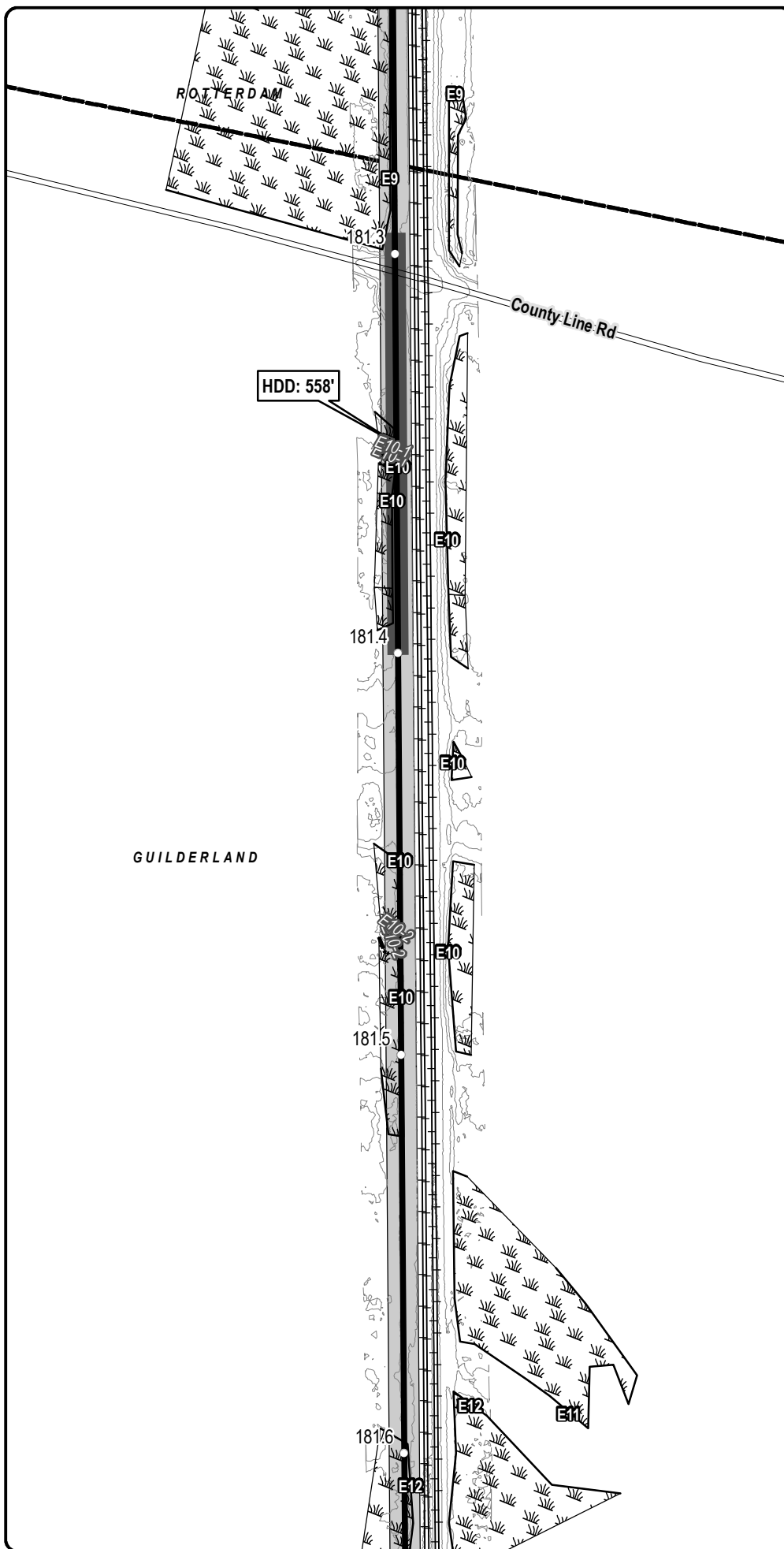
## Plan View Map

*Upland Route*

Sheet 182 of 237

Prepared on 12/3/2010

by: **HR** **UTA** & **TRC**



## LEGEND

- CHPE Project Milepost
- ▲ Canal Lock
- ⊕ Proposed Cofferdam Location
- Proposed CHPE Upland Route
- - - Proposed CHPE Submarine Route
- ▭ Preliminary Construction Corridor
- - - Perennial Stream Top of Bank
- - - Intermittent Stream *Stream ID*
- - - Ditch
- Wetland Delineation Line
- ▨ Wetland **WETLAND ID**
- 100 100 Year Flood Zone
- 500 500 Year Flood Zone
- ▨ Hydrography
- ▭ Town Boundary **TOWN NAME**
- ▭ County Boundary
- ▭ Proposed HDD Location
- ▶▶ Proposed Pipe Bridge Location
- Roads
- Rail Line
- Contour - 2'



0 100 200  
Feet



Champlain Hudson Power Express Project  
Champlain Hudson Power Express Inc.

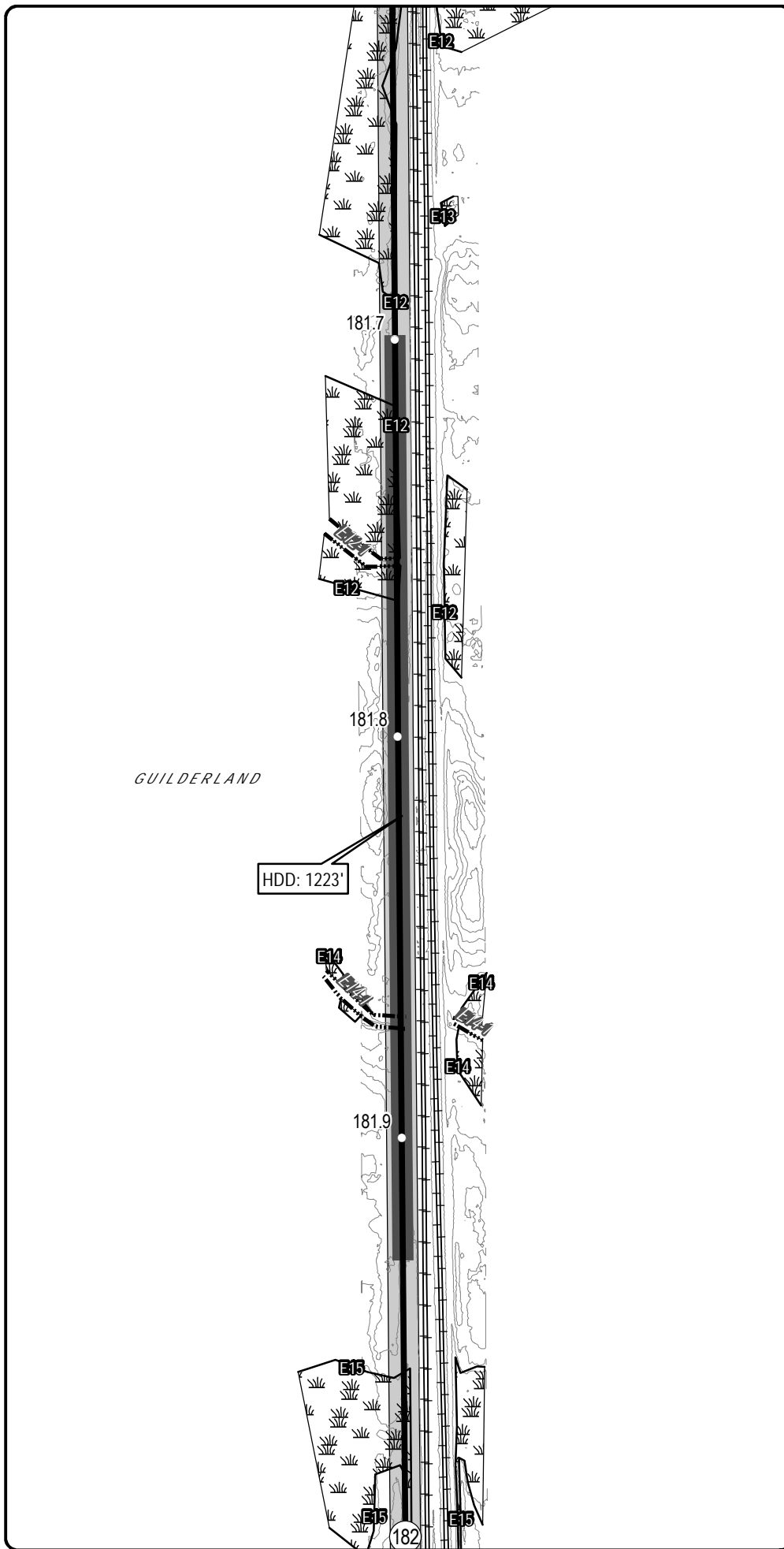
## Plan View Map

*Upland Route*

Sheet 183 of 237

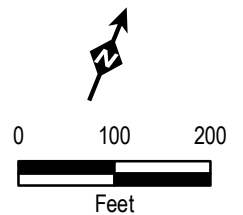
Prepared on 12/6/2010

by: H&R PTA & TRC



## LEGEND

- CHPE Project Milepost
- Canal Lock
- Proposed Cofferdam Location
- Proposed CHPE Upland Route
- Proposed CHPE Submarine Route
- Preliminary Construction Corridor
- Perennial Stream Top of Bank
- Intermittent Stream *Stream ID*
- Ditch
- Wetland Delineation Line
- Wetland **WETLAND ID**
- 100 Year Flood Zone
- 500 Year Flood Zone
- Hydrography
- Town Boundary *TOWN NAME*
- County Boundary
- Proposed HDD Location
- Proposed Pipe Bridge Location
- Roads
- Rail Line
- Contour - 2'



Champlain Hudson Power Express Project  
Champlain Hudson Power Express Inc.

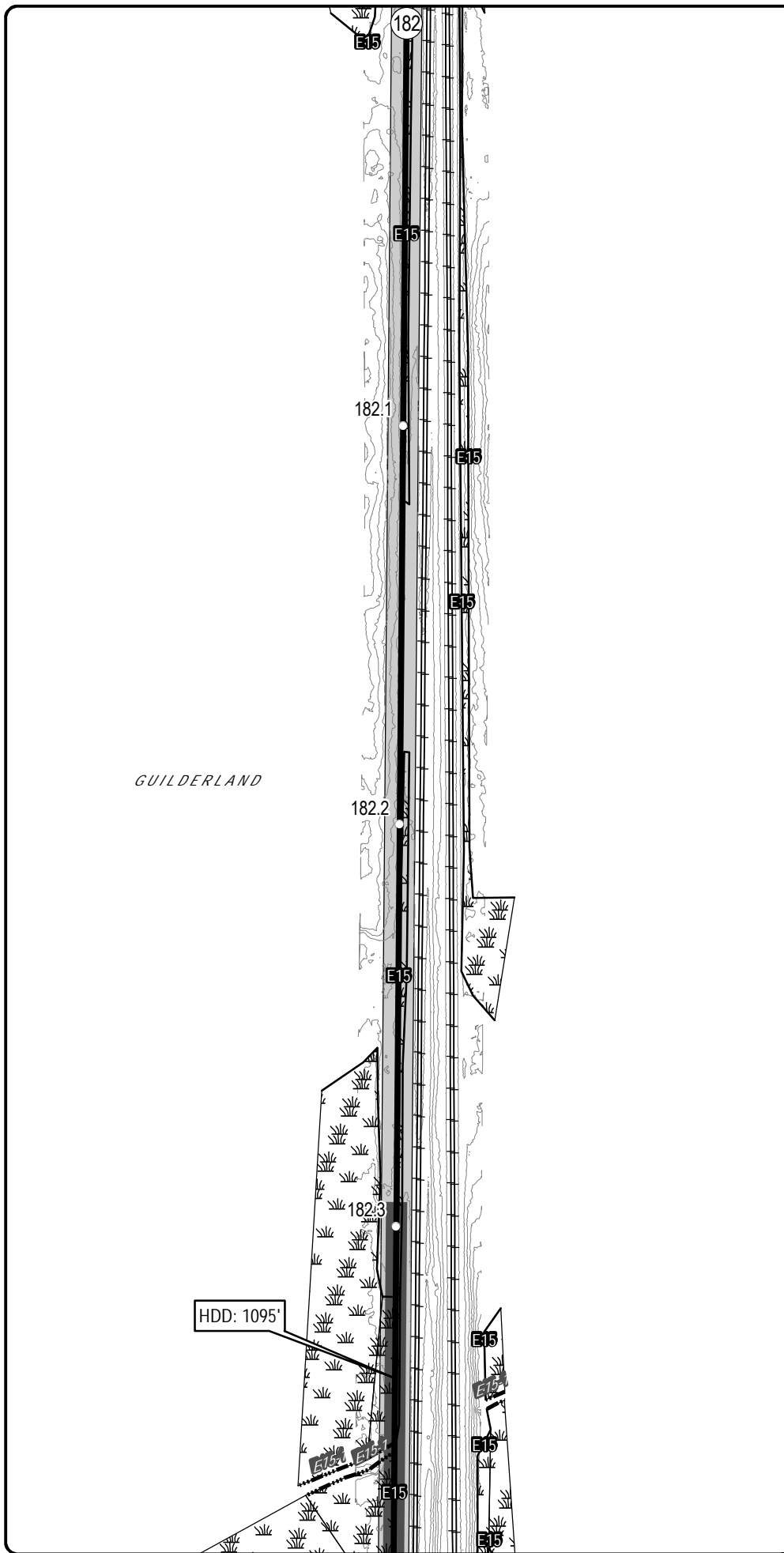
## Plan View Map

*Upland Route*

Sheet 184 of 237

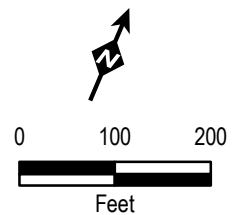
Prepared on 12/3/2010

by: &



## LEGEND

- CHPE Project Milepost
- ▲ Canal Lock
- ⊕ Proposed Cofferdam Location
- Proposed CHPE Upland Route
- - - Proposed CHPE Submarine Route
- ▨ Preliminary Construction Corridor
- - - Perennial Stream Top of Bank
- - - Intermittent Stream *Stream ID*
- - - Ditch
- Wetland Delineation Line
- ▨ Wetland **WETLAND ID**
- 100 100 Year Flood Zone
- 500 500 Year Flood Zone
- ▨ Hydrography
- ▨ Town Boundary *TOWN NAME*
- ▨ County Boundary
- ▨ Proposed HDD Location
- ▶▶ Proposed Pipe Bridge Location
- Roads
- Rail Line
- Contour - 2'



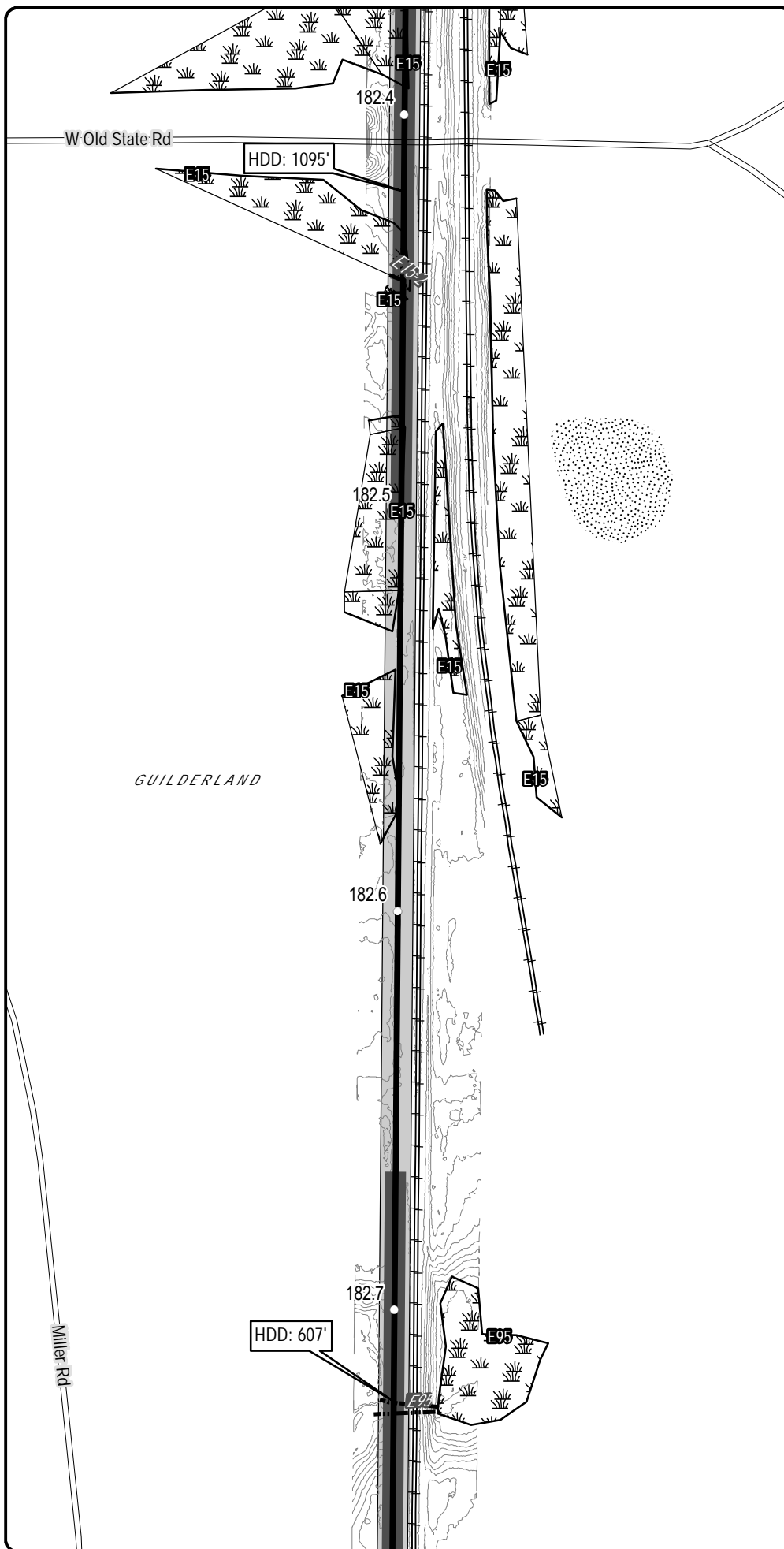
Champlain Hudson Power Express Project  
Champlain Hudson Power Express Inc.

## Plan View Map Upland Route

Sheet 185 of 237

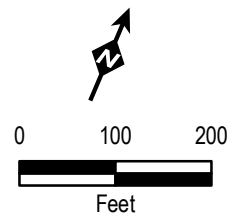
Prepared on 12/3/2010

by: **HR** **UTA** & **TRC**



## LEGEND

- CHPE Project Milepost
- Canal Lock
- Proposed Cofferdam Location
- Proposed CHPE Upland Route
- Proposed CHPE Submarine Route
- Preliminary Construction Corridor
- Perennial Stream Top of Bank
- Intermittent Stream *Stream ID*
- Ditch
- Wetland Delineation Line
- Wetland **WETLAND ID**
- 100 Year Flood Zone
- 500 Year Flood Zone
- Hydrography
- Town Boundary *TOWN NAME*
- County Boundary
- Proposed HDD Location
- Proposed Pipe Bridge Location
- Roads
- Rail Line
- Contour - 2'



Champlain Hudson Power Express Project  
Champlain Hudson Power Express Inc.

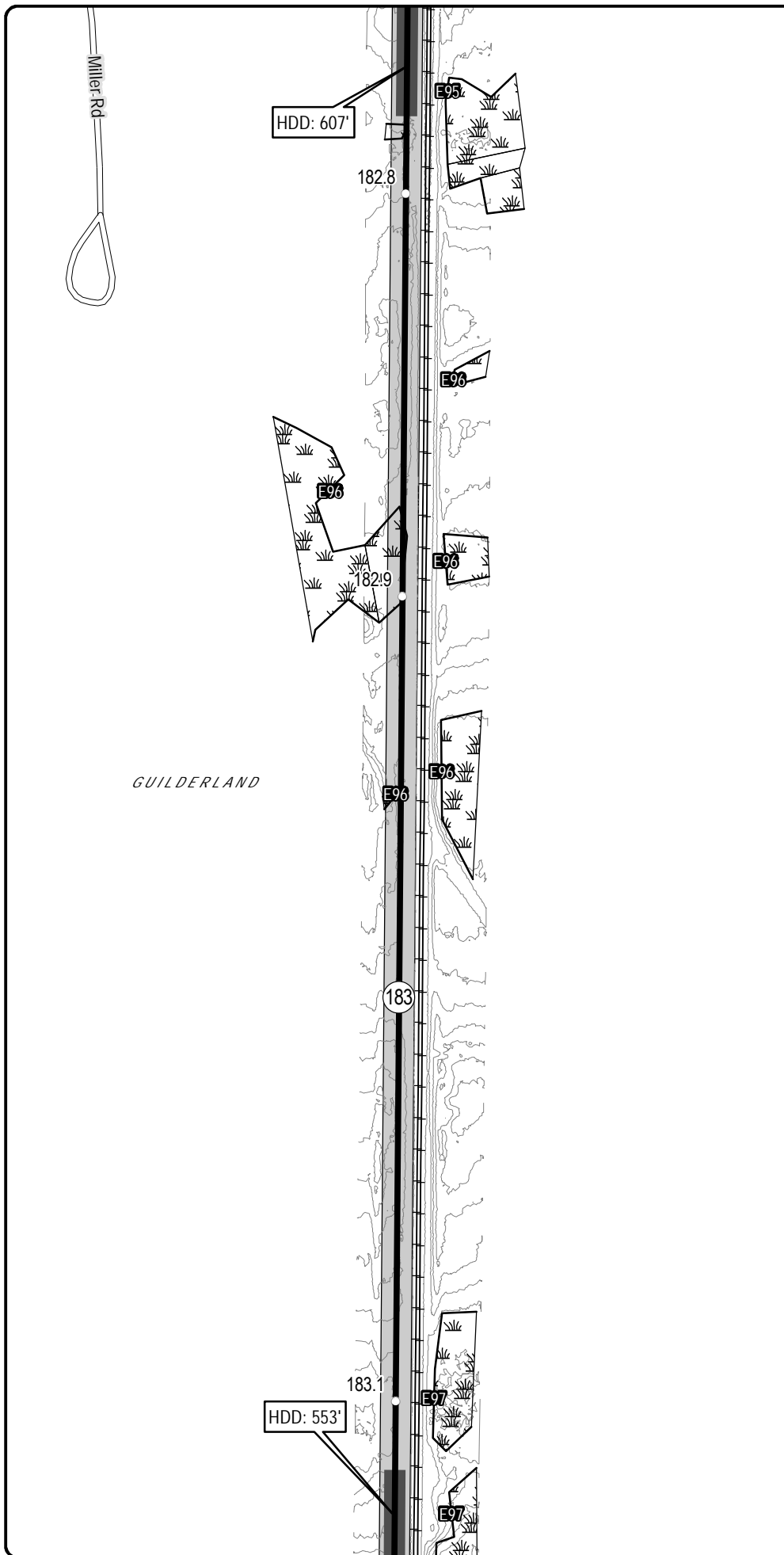
## Plan View Map Upland Route

Sheet 186 of 237

Prepared on 12/3/2010

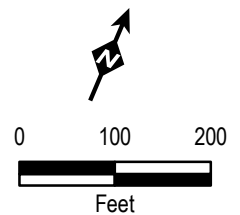
by: &





## LEGEND

- CHPE Project Milepost
- Canal Lock
- Proposed Cofferdam Location
- Proposed CHPE Upland Route
- Proposed CHPE Submarine Route
- Preliminary Construction Corridor
- Perennial Stream Top of Bank
- Intermittent Stream *Stream ID*
- Ditch
- Wetland Delineation Line
- Wetland **WETLAND ID**
- 100 Year Flood Zone
- 500 Year Flood Zone
- Hydrography
- Town Boundary *TOWN NAME*
- County Boundary
- Proposed HDD Location
- Proposed Pipe Bridge Location
- Roads
- Rail Line
- Contour - 2'



Champlain Hudson Power Express Project  
Champlain Hudson Power Express Inc.

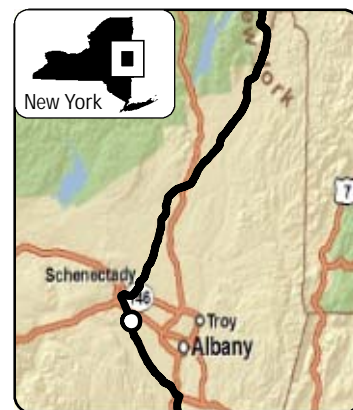
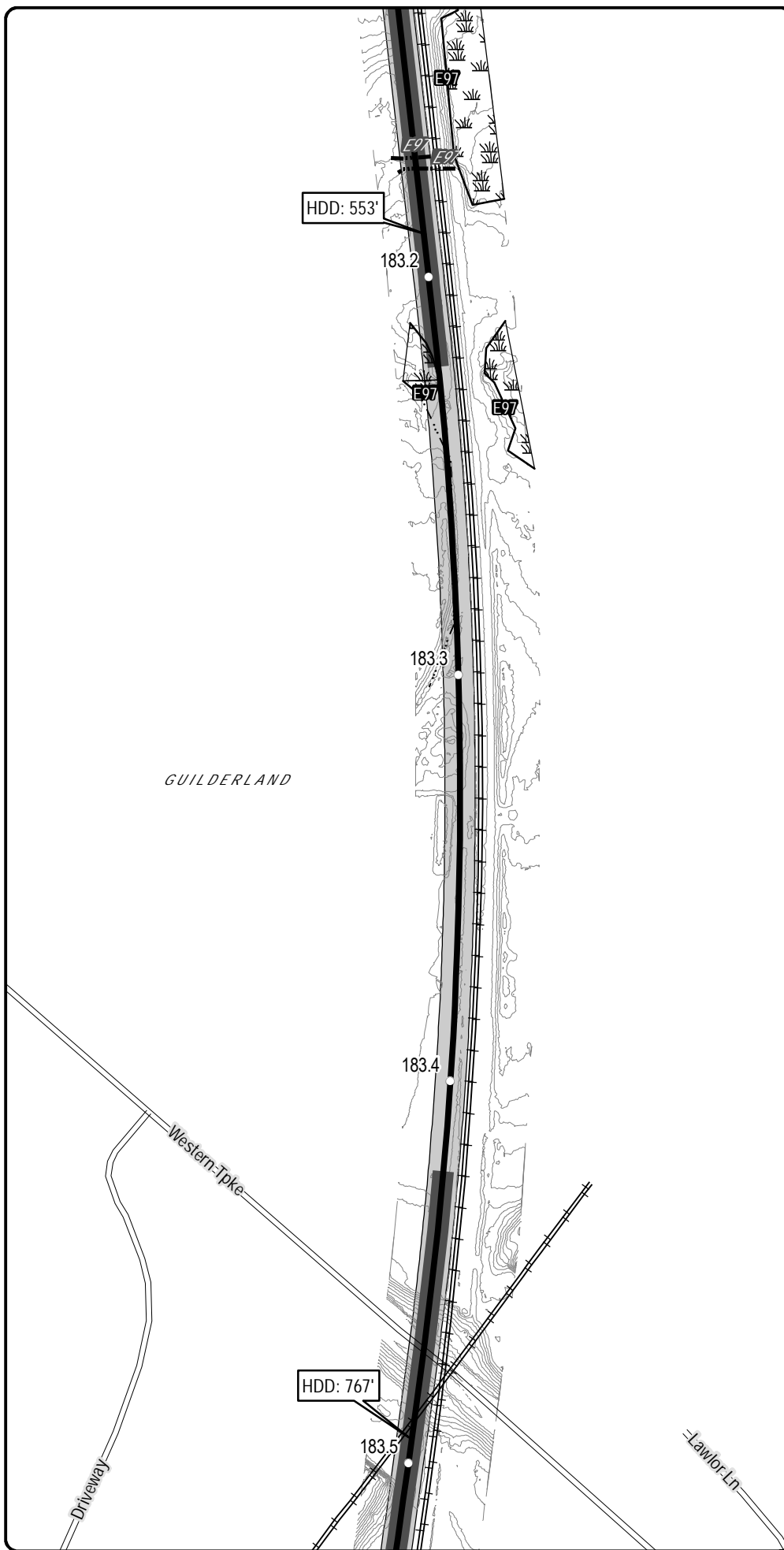
## Plan View Map

*Upland Route*

Sheet 187 of 237

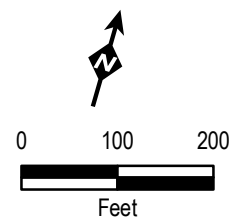
Prepared on 12/3/2010

by: &



## LEGEND

- CHPE Project Milepost
- ▲ Canal Lock
- ⊕ Proposed Cofferdam Location
- Proposed CHPE Upland Route
- - - Proposed CHPE Submarine Route
- Preliminary Construction Corridor
- - - Perennial Stream Top of Bank
- - - Intermittent Stream *Stream ID*
- - - Ditch
- Wetland Delineation Line
- Wetland **WETLAND ID**
- 100 100 Year Flood Zone
- 500 500 Year Flood Zone
- Hydrography
- Town Boundary *TOWN NAME*
- County Boundary
- Proposed HDD Location
- Proposed Pipe Bridge Location
- Roads
- Rail Line
- Contour - 2'



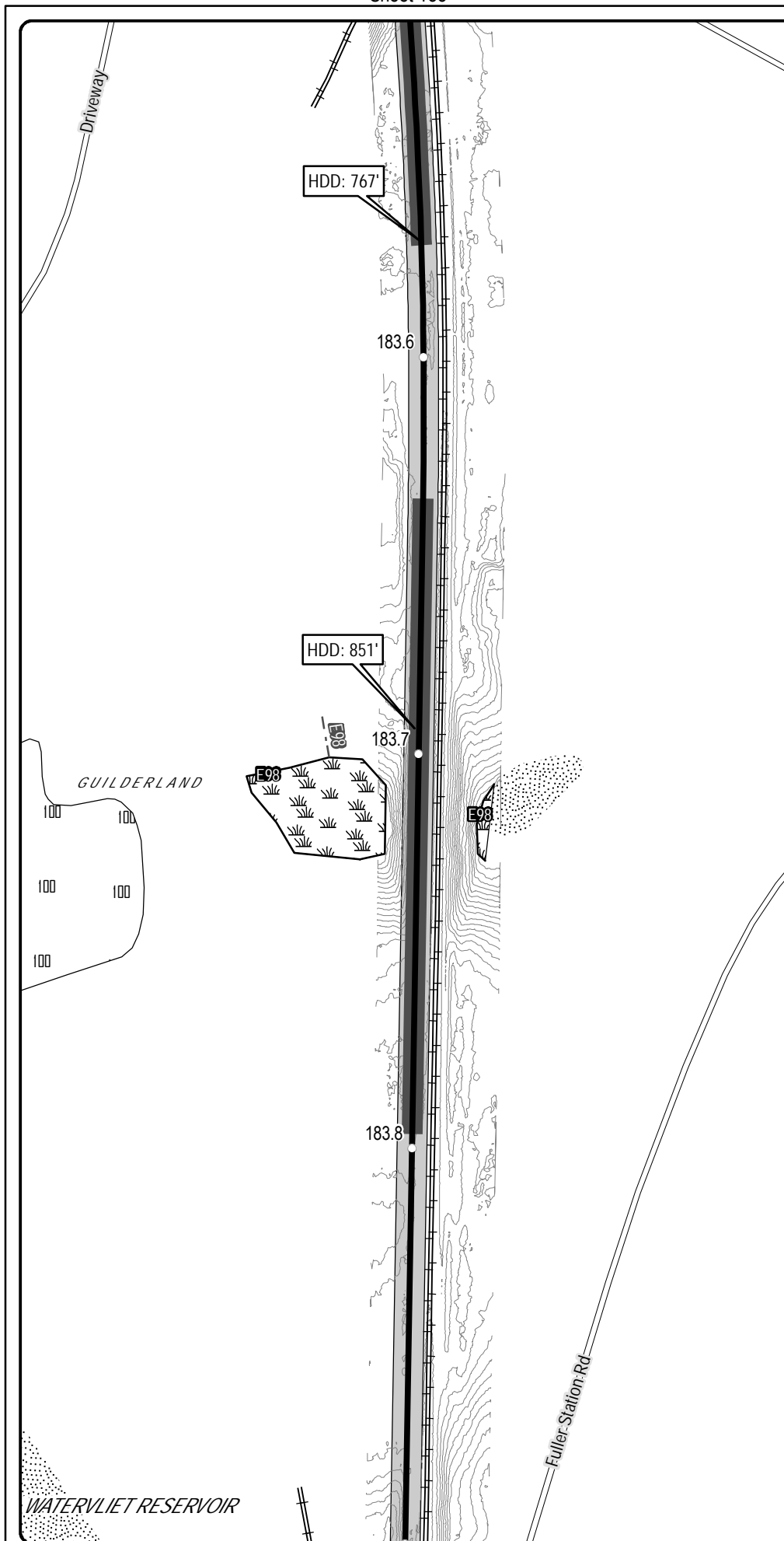
Champlain Hudson Power Express Project  
Champlain Hudson Power Express Inc.

## Plan View Map Upland Route

Sheet 188 of 237

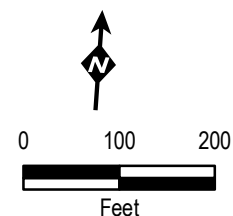
Prepared on 12/3/2010

by: HRI & CTRC



## LEGEND

- CHPE Project Milepost
- Canal Lock
- Proposed Cofferdam Location
- Proposed CHPE Upland Route
- Proposed CHPE Submarine Route
- Preliminary Construction Corridor
- Perennial Stream Top of Bank
- Intermittent Stream *Stream ID*
- Ditch
- Wetland Delineation Line
- Wetland **WETLAND ID**
- 100 Year Flood Zone
- 500 Year Flood Zone
- Hydrography
- Town Boundary *TOWN NAME*
- County Boundary
- Proposed HDD Location
- Proposed Pipe Bridge Location
- Roads
- Rail Line
- Contour - 2'



Champlain Hudson Power Express Project  
*Champlain Hudson Power Express Inc.*

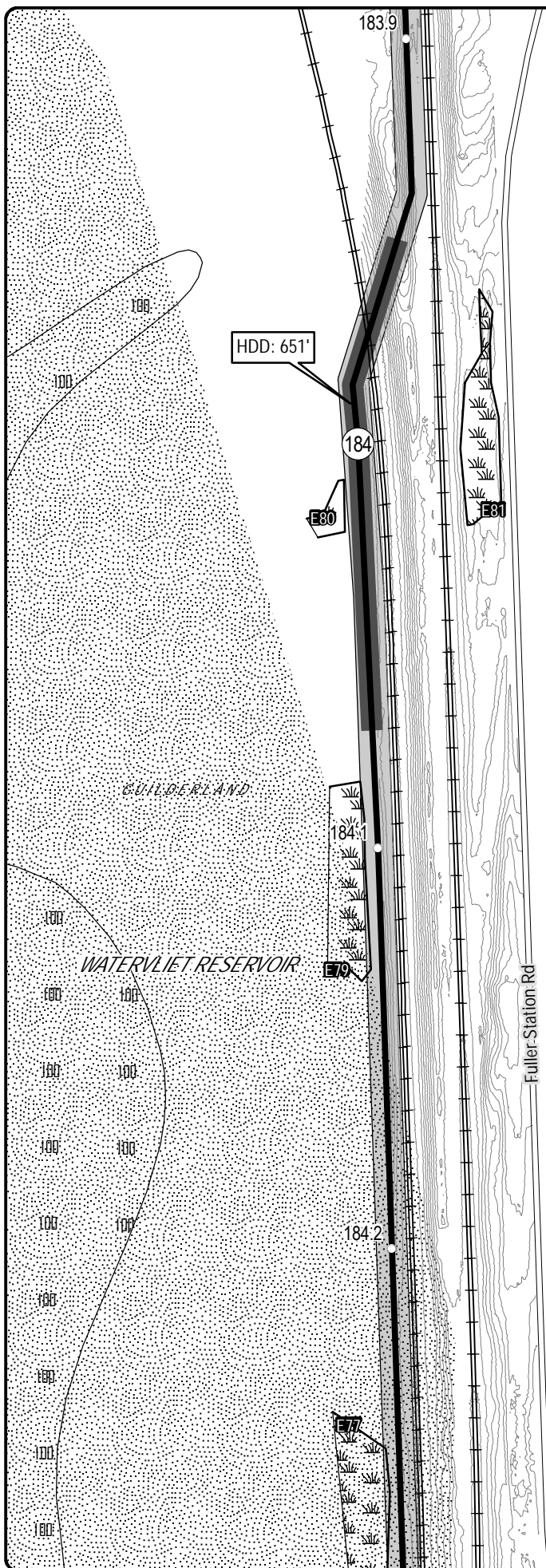
## Plan View Map

*Upland Route*

Sheet 189 of 237

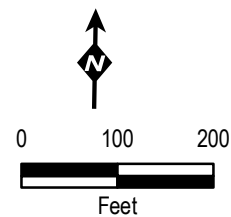
Prepared on 12/3/2010

by: &



## LEGEND

- CHPE Project Milepost
- ▲ Canal Lock
- ⊕ Proposed Cofferdam Location
- Proposed CHPE Upland Route
- - - Proposed CHPE Submarine Route
- ▨ Preliminary Construction Corridor
- - - Perennial Stream Top of Bank
- - - Intermittent Stream *Stream ID*
- - - Ditch
- Wetland Delineation Line
- Wetland **WETLAND ID**
- 100 100 Year Flood Zone
- 500 500 Year Flood Zone
- Hydrography
- Town Boundary *TOWN NAME*
- County Boundary
- Proposed HDD Location
- Proposed Pipe Bridge Location
- Roads
- Rail Line
- Contour - 2'



Champlain Hudson Power Express Project  
Champlain Hudson Power Express Inc.

## Plan View Map

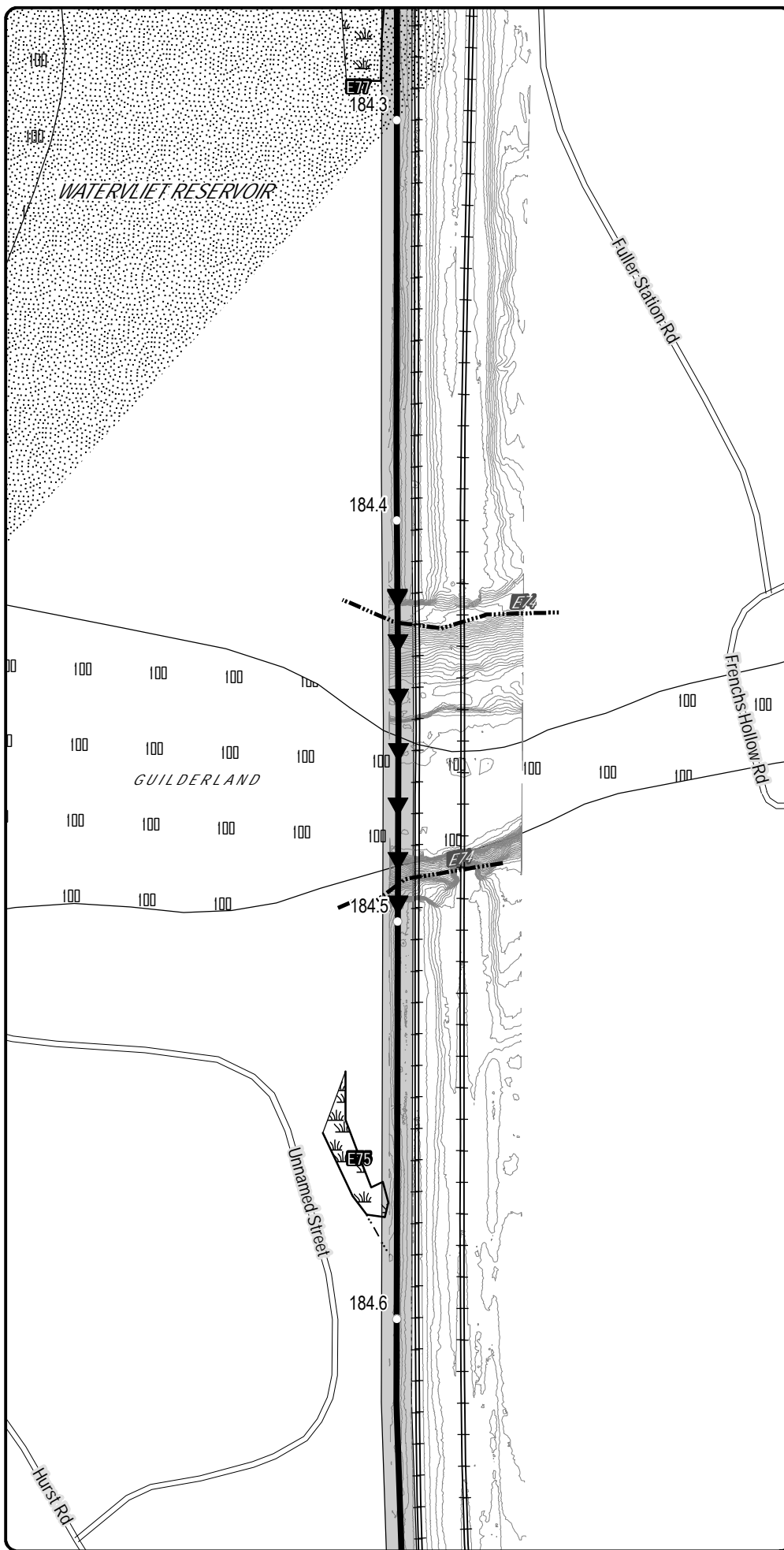
*Upland Route*

Sheet 190 of 237

Prepared on 12/3/2010

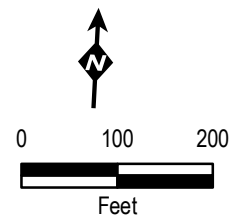
by: HRI UTA & CTRC





## LEGEND

- CHPE Project Milepost
- ▲ Canal Lock
- ⊕ Proposed Cofferdam Location
- Proposed CHPE Upland Route
- - - Proposed CHPE Submarine Route
- ▬ Preliminary Construction Corridor
- - - Perennial Stream Top of Bank
- - - Intermittent Stream *Stream ID*
- - - Ditch
- Wetland Delineation Line
- Wetland **WETLAND ID**
- 100 100 Year Flood Zone
- 500 500 Year Flood Zone
- Hydrography
- Town Boundary *TOWN NAME*
- County Boundary
- Proposed HDD Location
- ▶▶ Proposed Pipe Bridge Location
- Roads
- Rail Line
- Contour - 2'



Champlain Hudson Power Express Project  
Champlain Hudson Power Express Inc.

## Plan View Map

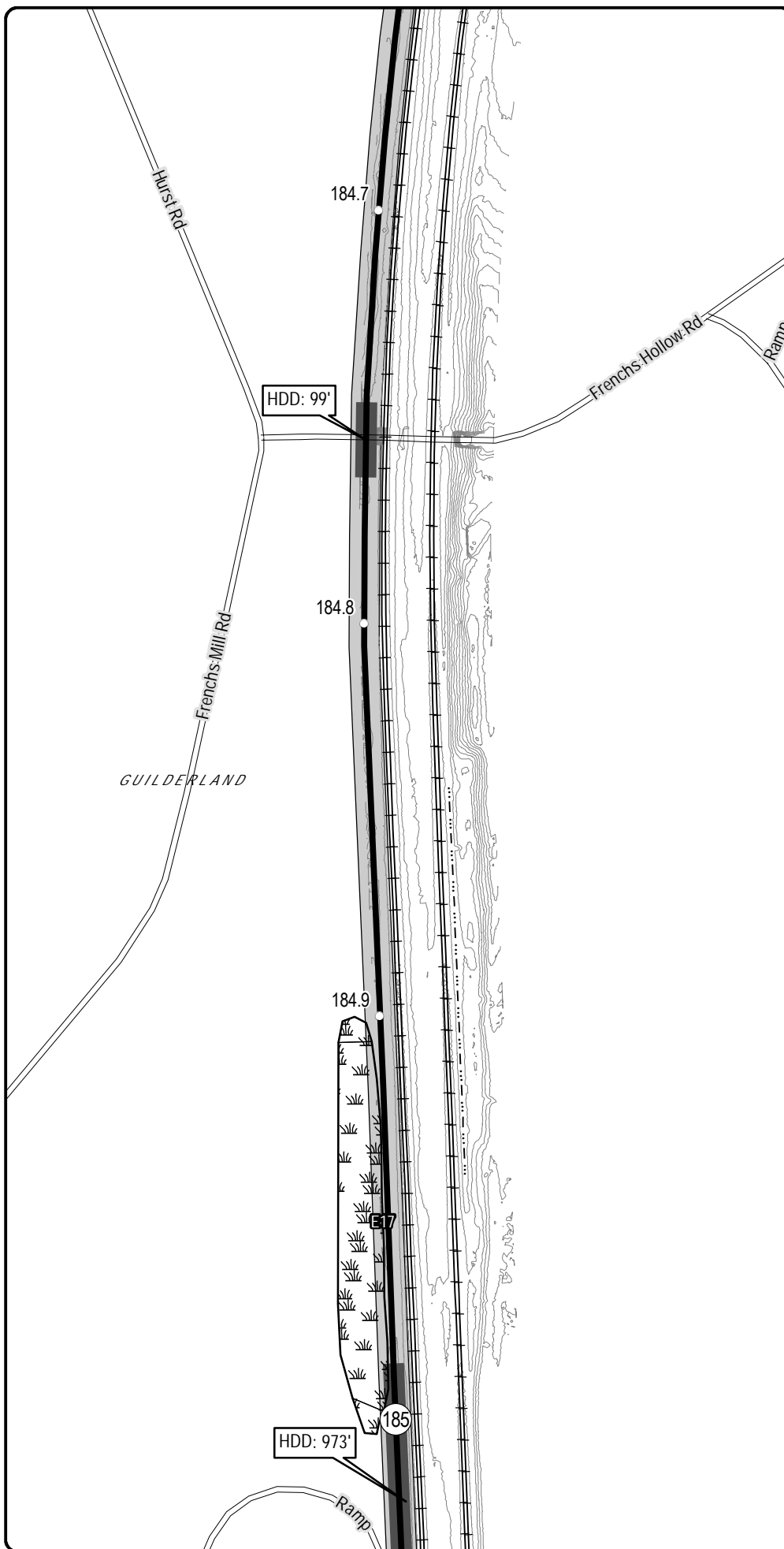
*Upland Route*

Sheet 191 of 237

Prepared on 12/3/2010

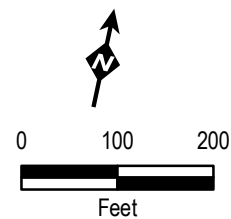
by: HRI UPA & TRC





## LEGEND

- CHPE Project Milepost
- ▲ Canal Lock
- ⊕ Proposed Cofferdam Location
- Proposed CHPE Upland Route
- - - Proposed CHPE Submarine Route
- ▨ Preliminary Construction Corridor
- · - · Perennial Stream Top of Bank
- - - Intermittent Stream *Stream ID*
- · - · Ditch
- Wetland Delineation Line
- Wetland **WETLAND ID**
- 100 100 Year Flood Zone
- 500 500 Year Flood Zone
- Hydrography
- Town Boundary *TOWN NAME*
- County Boundary
- Proposed HDD Location
- Proposed Pipe Bridge Location
- Roads
- Rail Line
- Contour - 2'



Champlain Hudson Power Express Project  
Champlain Hudson Power Express Inc.

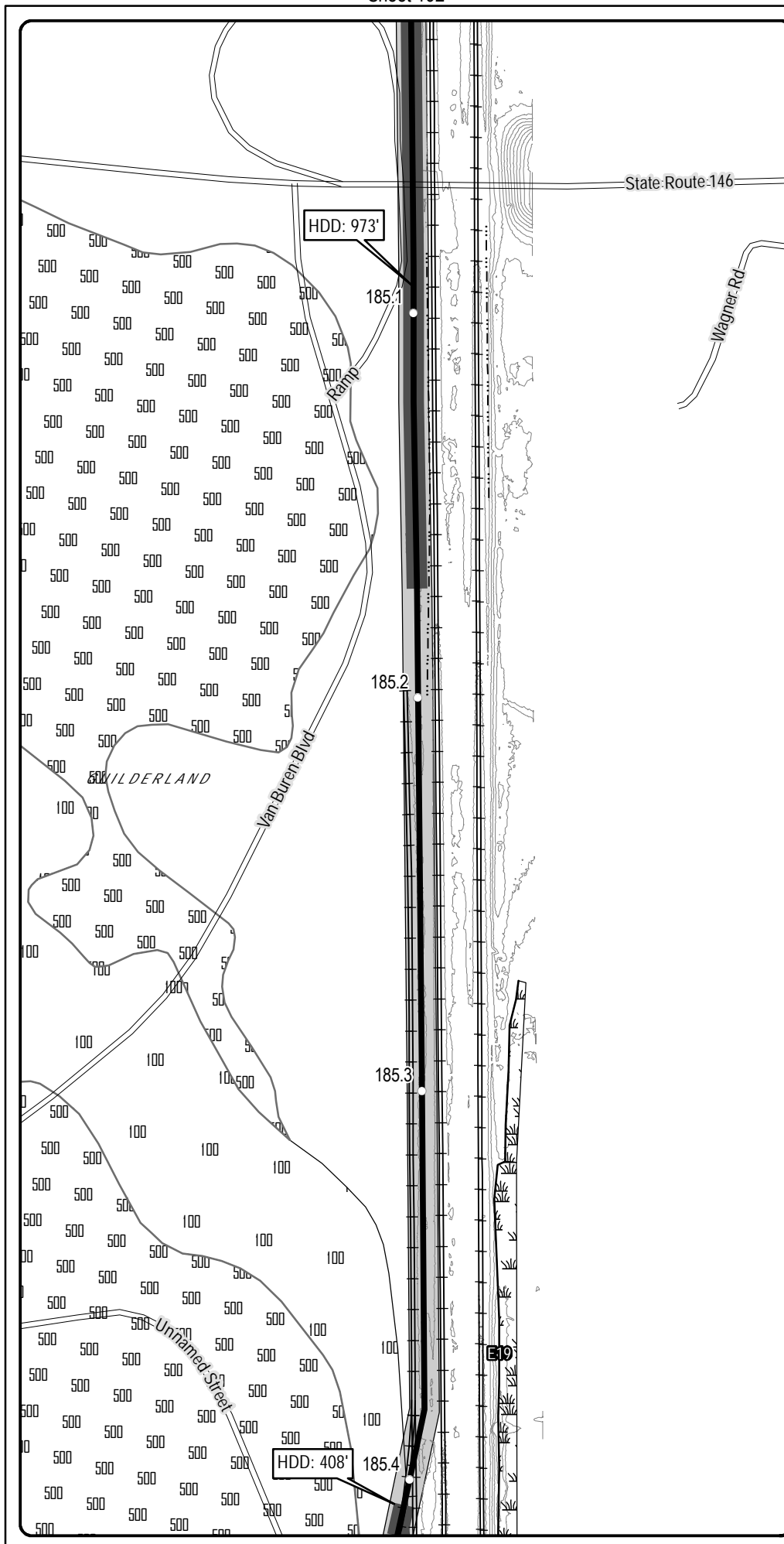
## Plan View Map

*Upland Route*

Sheet 192 of 237

Prepared on 12/3/2010

by: **HRI** **UTA** & **TRC**



## LEGEND

- CHPE Project Milepost
- ▲ Canal Lock
- ⊕ Proposed Cofferdam Location
- Proposed CHPE Upland Route
- - - Proposed CHPE Submarine Route
- ▭ Preliminary Construction Corridor
- · - · - Perennial Stream Top of Bank
- - - Intermittent Stream *Stream ID*
- · - · - Ditch
- Wetland Delineation Line
- ▭ Wetland **WETLAND ID**
- 100 100 Year Flood Zone
- 500 500 Year Flood Zone
- ▭ Hydrography
- ▭ Town Boundary *TOWN NAME*
- ▭ County Boundary
- ▭ Proposed HDD Location
- ▶▶ Proposed Pipe Bridge Location
- Roads
- Rail Line
- Contour - 2'



0 100 200  
Feet



Champlain Hudson Power Express Project  
Champlain Hudson Power Express Inc.

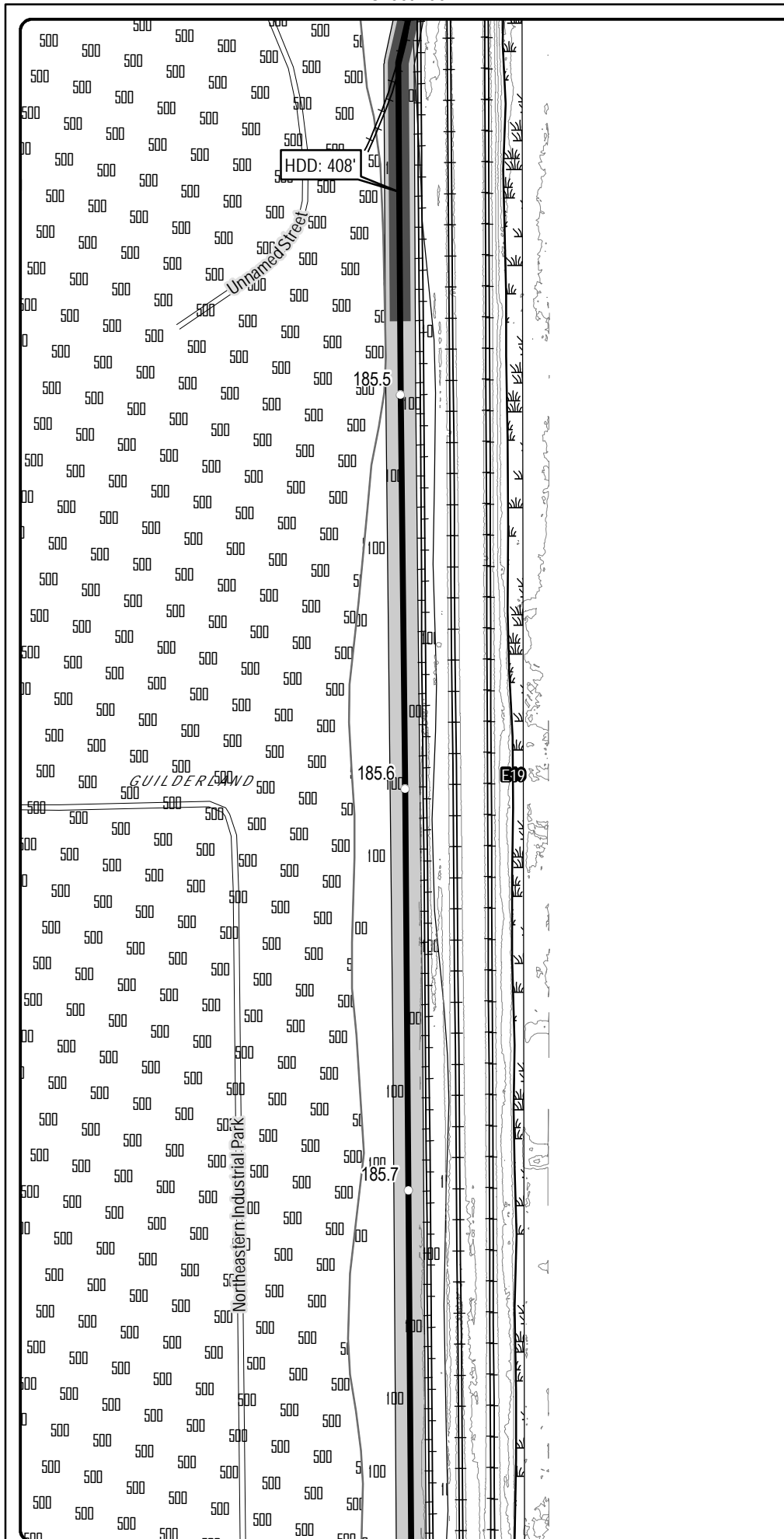
## Plan View Map

*Upland Route*

Sheet 193 of 237

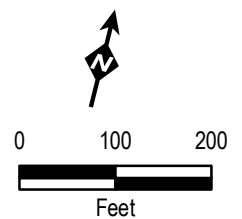
Prepared on 12/3/2010

by: **HR** **PTA** & **CTRC**



## LEGEND

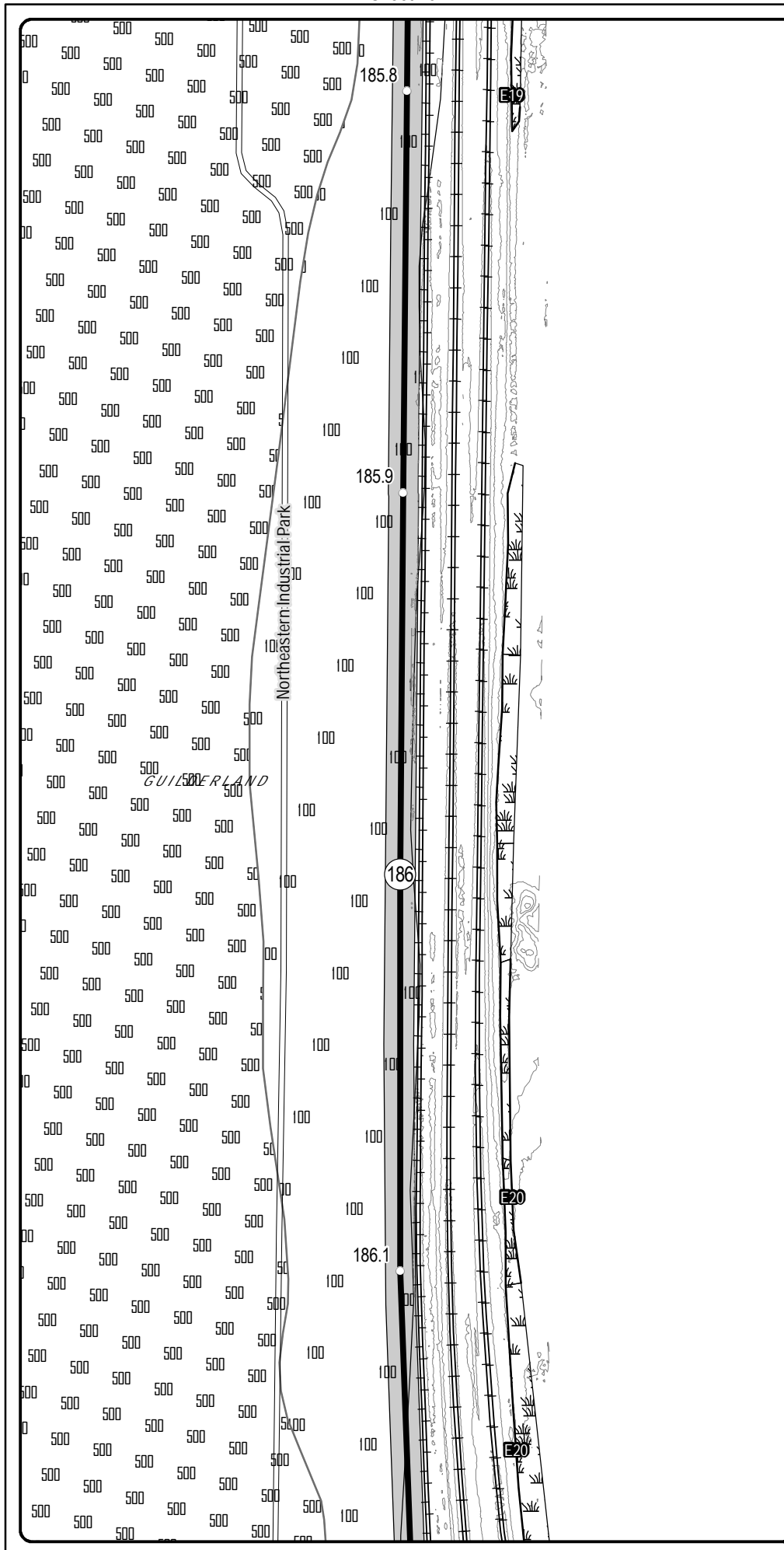
- CHPE Project Milepost
- Canal Lock
- Proposed Cofferdam Location
- Proposed CHPE Upland Route
- Proposed CHPE Submarine Route
- Preliminary Construction Corridor
- Perennial Stream Top of Bank
- Intermittent Stream *Stream ID*
- Ditch
- Wetland Delineation Line
- Wetland **WETLAND ID**
- 100 Year Flood Zone
- 500 Year Flood Zone
- Hydrography
- Town Boundary *TOWN NAME*
- County Boundary
- Proposed HDD Location
- Proposed Pipe Bridge Location
- Roads
- Rail Line
- Contour - 2'



Champlain Hudson Power Express Project  
Champlain Hudson Power Express Inc.

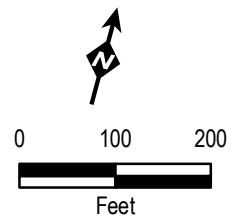
Plan View Map  
Upland Route  
Sheet 194 of 237

Prepared on 12/3/2010  
by: &



## LEGEND

- CHPE Project Milepost
- Canal Lock
- Proposed Cofferdam Location
- Proposed CHPE Upland Route
- Proposed CHPE Submarine Route
- Preliminary Construction Corridor
- Perennial Stream Top of Bank
- Intermittent Stream *Stream ID*
- Ditch
- Wetland Delineation Line
- Wetland **WETLAND ID**
- 100 Year Flood Zone
- 500 Year Flood Zone
- Hydrography
- Town Boundary *TOWN NAME*
- County Boundary
- Proposed HDD Location
- Proposed Pipe Bridge Location
- Roads
- Rail Line
- Contour - 2'



Champlain Hudson Power Express Project  
*Champlain Hudson Power Express Inc.*

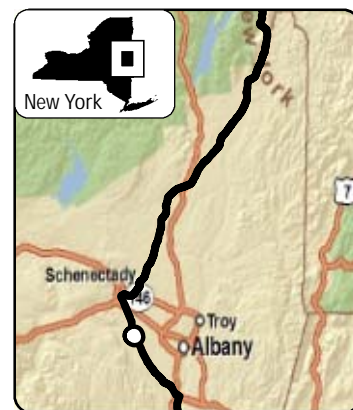
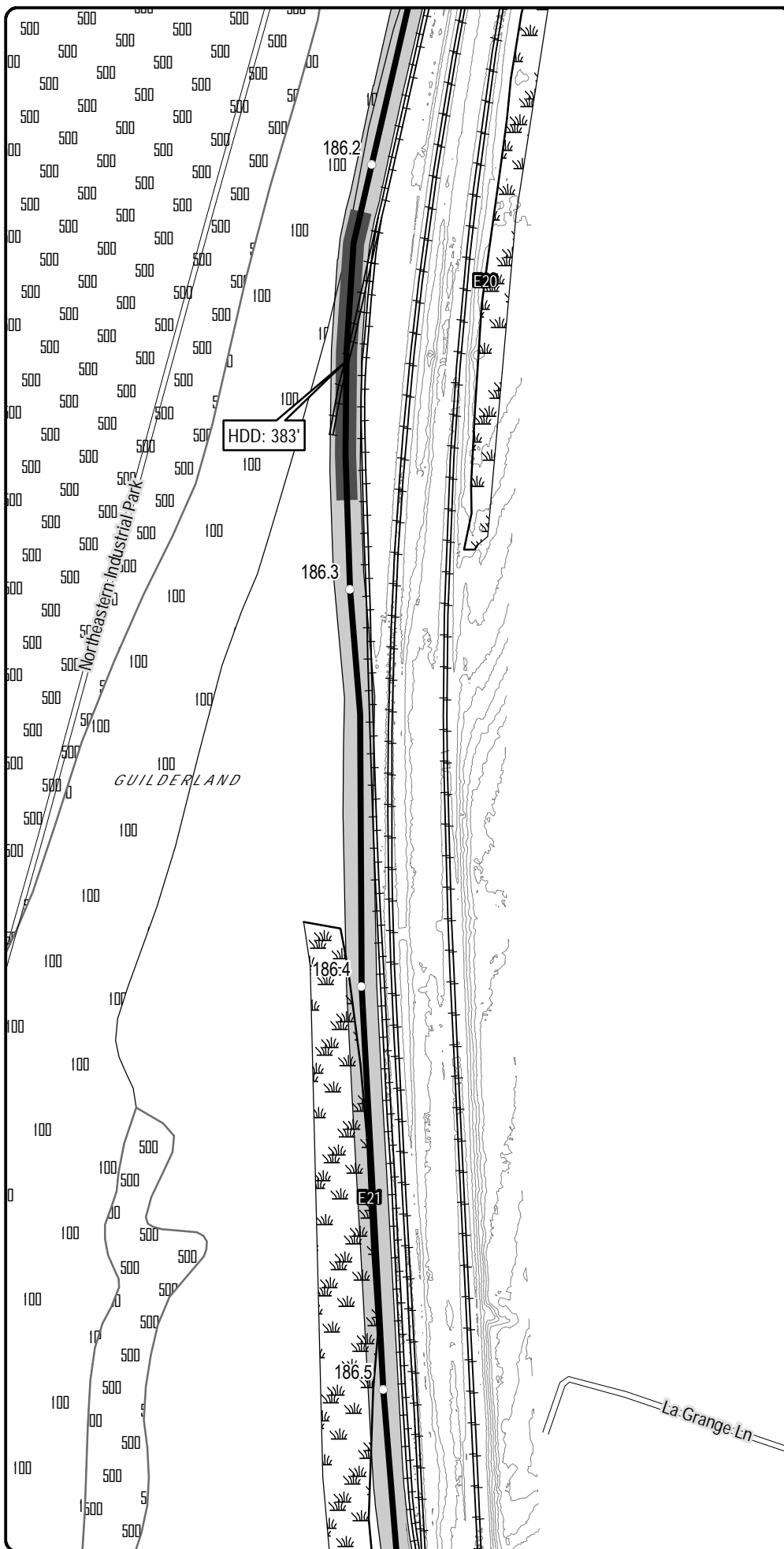
## Plan View Map

*Upland Route*

Sheet 195 of 237

Prepared on 12/3/2010

by: &



## LEGEND

- CHPE Project Milepost
- ▲ Canal Lock
- ⊕ Proposed Cofferdam Location
- Proposed CHPE Upland Route
- - - Proposed CHPE Submarine Route
- ▨ Preliminary Construction Corridor
- - - Perennial Stream Top of Bank
- - - Intermittent Stream *Stream ID*
- - - Ditch
- Wetland Delineation Line
- Wetland **WETLAND ID**
- 100 100 Year Flood Zone
- 500 500 Year Flood Zone
- Hydrography
- Town Boundary *TOWN NAME*
- County Boundary
- Proposed HDD Location
- Proposed Pipe Bridge Location
- Roads
- Rail Line
- Contour - 2'



0 100 200  
Feet



Champlain Hudson Power Express Project  
*Champlain Hudson Power Express Inc.*

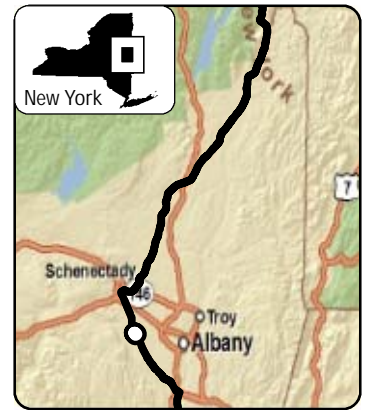
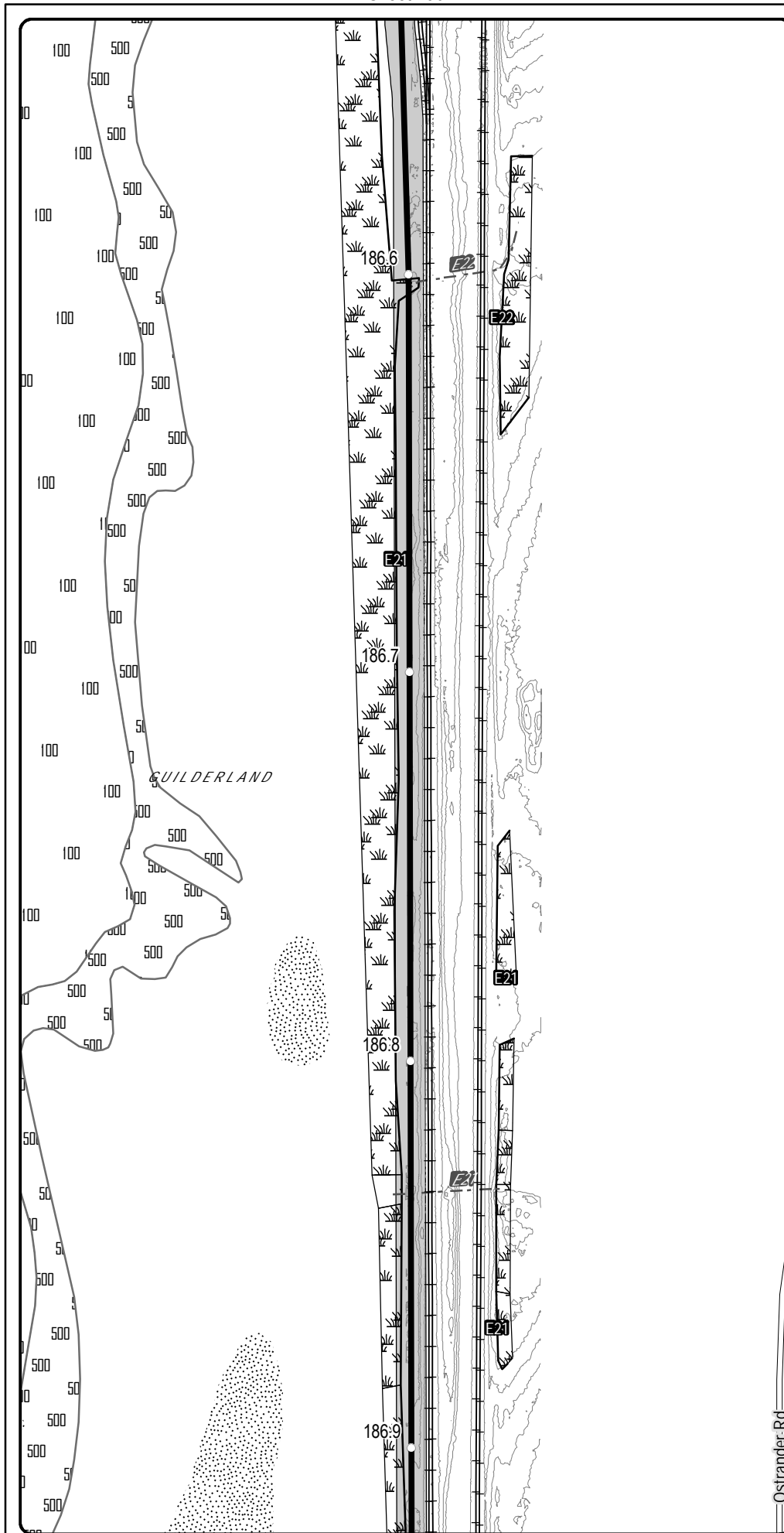
Plan View Map  
*Upland Route*

Sheet 196 of 237

Prepared on 12/3/2010

by: **HRI** **UTA** & **TRC**





## LEGEND

- CHPE Project Milepost
- ▲ Canal Lock
- ⊕ Proposed Cofferdam Location
- Proposed CHPE Upland Route
- - - Proposed CHPE Submarine Route
- ▬ Preliminary Construction Corridor
- Perennial Stream Top of Bank
- - - Intermittent Stream *Stream ID*
- · - · - Ditch
- Wetland Delineation Line
- ▨ Wetland **WETLAND ID**
- 100 100 Year Flood Zone
- 500 500 Year Flood Zone
- · · Hydrography
- Town Boundary *TOWN NAME*
- - - County Boundary
- Proposed HDD Location
- ▶▶ Proposed Pipe Bridge Location
- Roads
- + Rail Line
- Contour - 2'



0 100 200  
Feet



Champlain Hudson Power Express Project  
Champlain Hudson Power Express Inc.

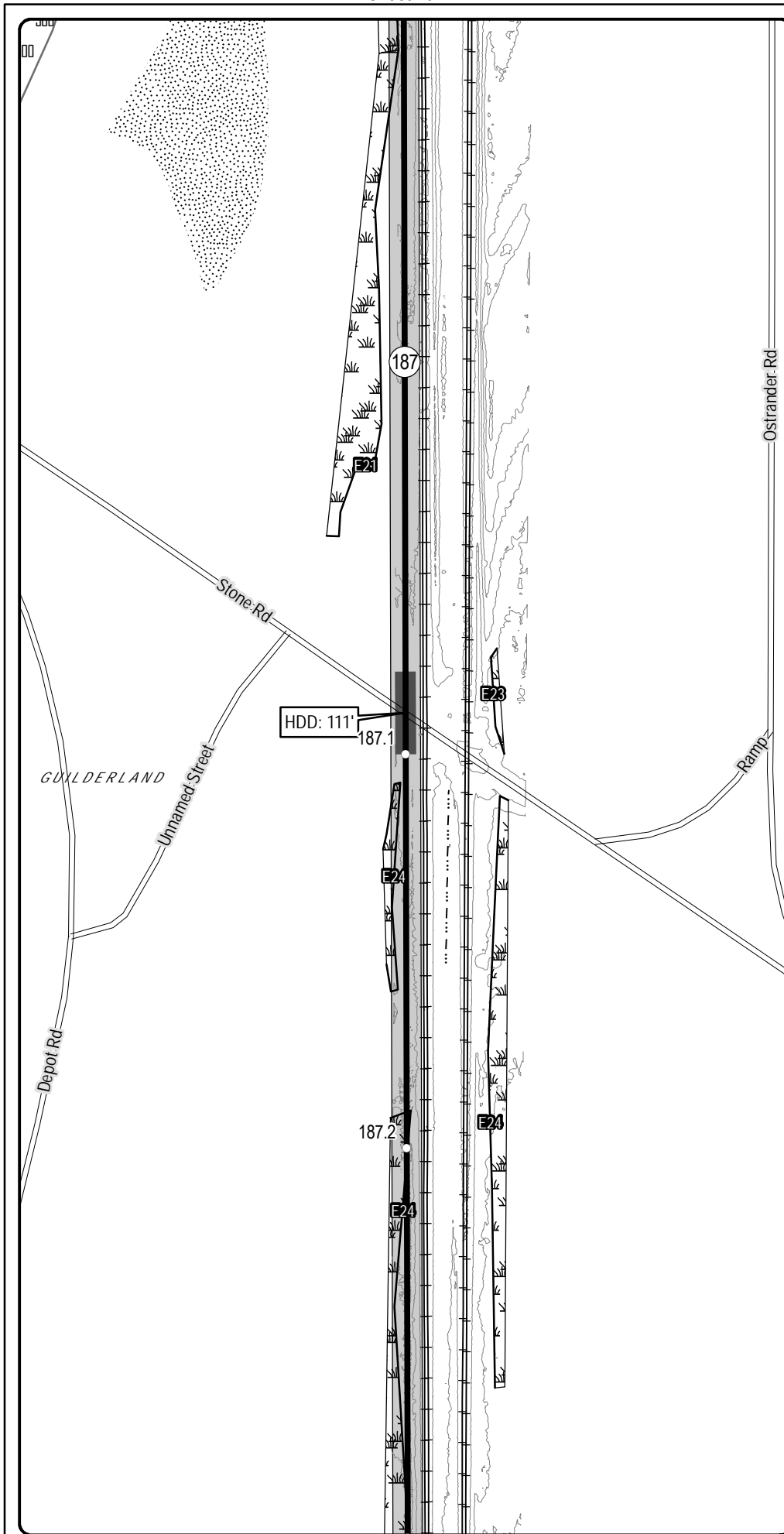
## Plan View Map

*Upland Route*

Sheet 197 of 237

Prepared on 12/3/2010

by: HRI UTA & CTRC



## LEGEND

- CHPE Project Milepost
- ▲ Canal Lock
- ⊕ Proposed Cofferdam Location
- Proposed CHPE Upland Route
- - - Proposed CHPE Submarine Route
- ▬ Preliminary Construction Corridor
- Perennial Stream Top of Bank
- - - Intermittent Stream *Stream ID*
- ... Ditch
- Wetland Delineation Line
- Wetland **WETLAND ID**
- 100 100 Year Flood Zone
- 500 500 Year Flood Zone
- Hydrography
- Town Boundary *TOWN NAME*
- County Boundary
- Proposed HDD Location
- Proposed Pipe Bridge Location
- Roads
- Rail Line
- Contour - 2'



0 100 200  
Feet



Champlain Hudson Power Express Project  
*Champlain Hudson Power Express Inc.*

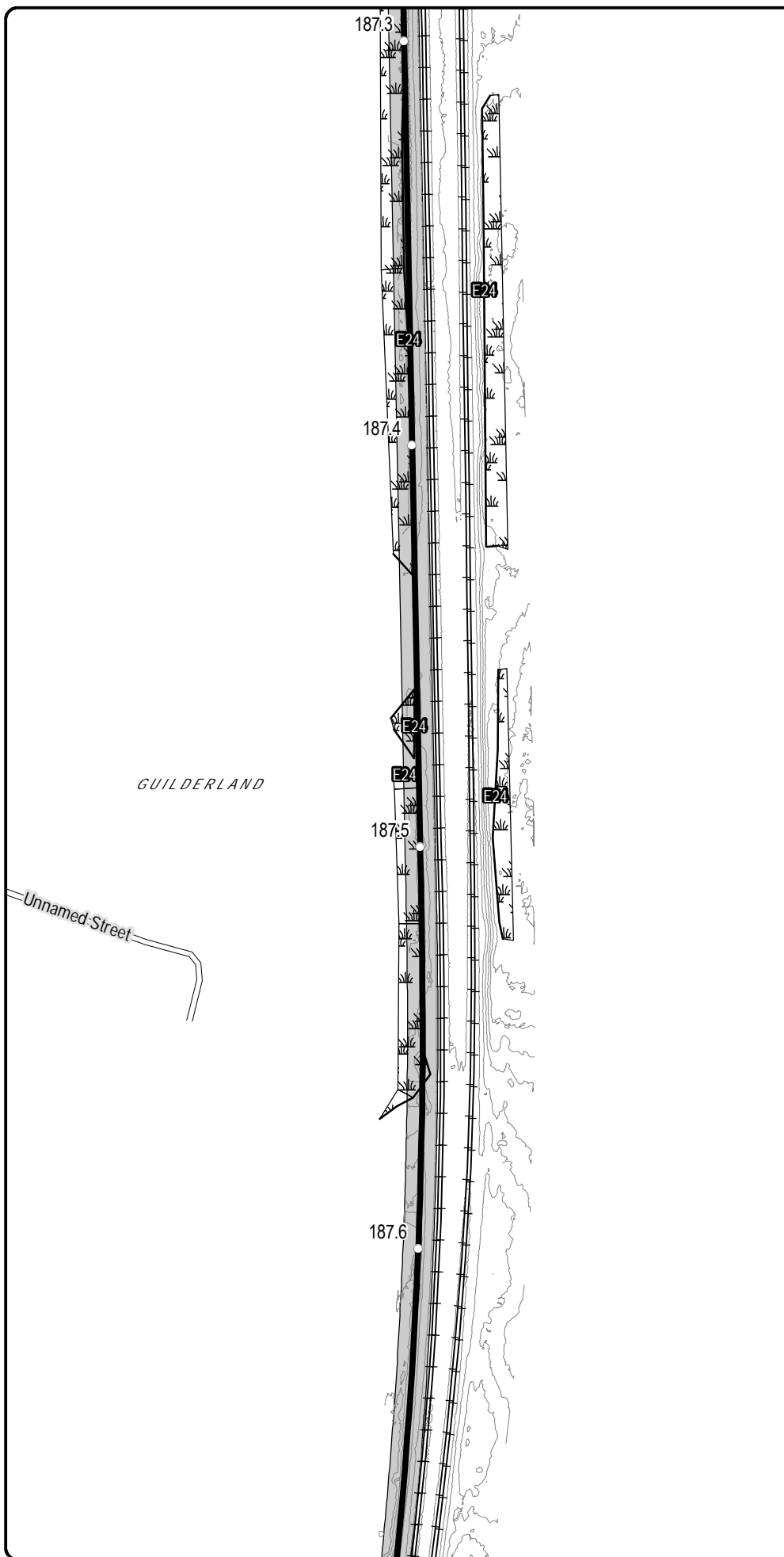
## Plan View Map

*Upland Route*

Sheet 198 of 237

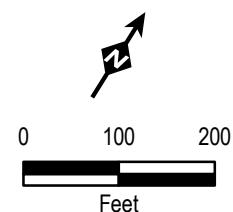
Prepared on 12/3/2010

by: **HR** **DTA** & **TRC**



## LEGEND

- CHPE Project Milepost
- ▲ Canal Lock
- ⊕ Proposed Cofferdam Location
- Proposed CHPE Upland Route
- - - Proposed CHPE Submarine Route
- Preliminary Construction Corridor
- - - Perennial Stream Top of Bank
- - - Intermittent Stream *Stream ID*
- - - Ditch
- Wetland Delineation Line
- Wetland **WETLAND ID**
- 100 100 Year Flood Zone
- 500 500 Year Flood Zone
- Hydrography
- Town Boundary *TOWN NAME*
- County Boundary
- Proposed HDD Location
- Proposed Pipe Bridge Location
- Roads
- Rail Line
- Contour - 2'



Champlain Hudson Power Express Project  
Champlain Hudson Power Express Inc.

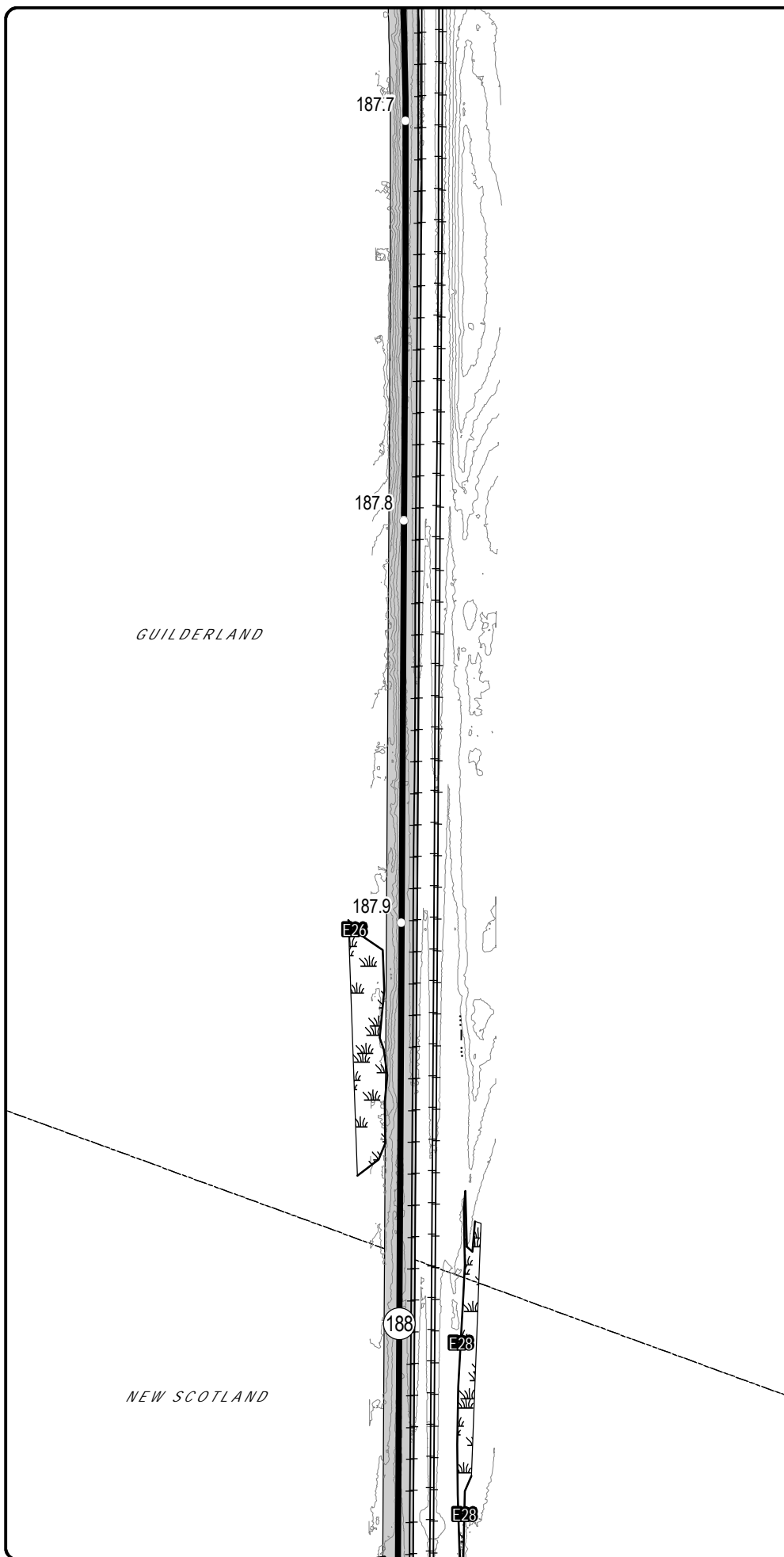
## Plan View Map

*Upland Route*

Sheet 199 of 237

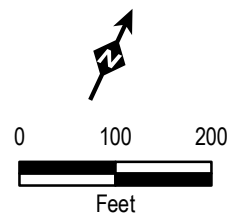
Prepared on 12/3/2010

by: HRI UTA & TRC



## LEGEND

- CHPE Project Milepost
- ▲ Canal Lock
- ⊕ Proposed Cofferdam Location
- Proposed CHPE Upland Route
- - - Proposed CHPE Submarine Route
- Preliminary Construction Corridor
- - - Perennial Stream Top of Bank
- - - Intermittent Stream *Stream ID*
- - - Ditch
- - - Wetland Delineation Line
- Wetland **WETLAND ID**
- 100 100 Year Flood Zone
- 500 500 Year Flood Zone
- Hydrography
- Town Boundary *TOWN NAME*
- County Boundary
- Proposed HDD Location
- ▶▶ Proposed Pipe Bridge Location
- Roads
- Rail Line
- Contour - 2'



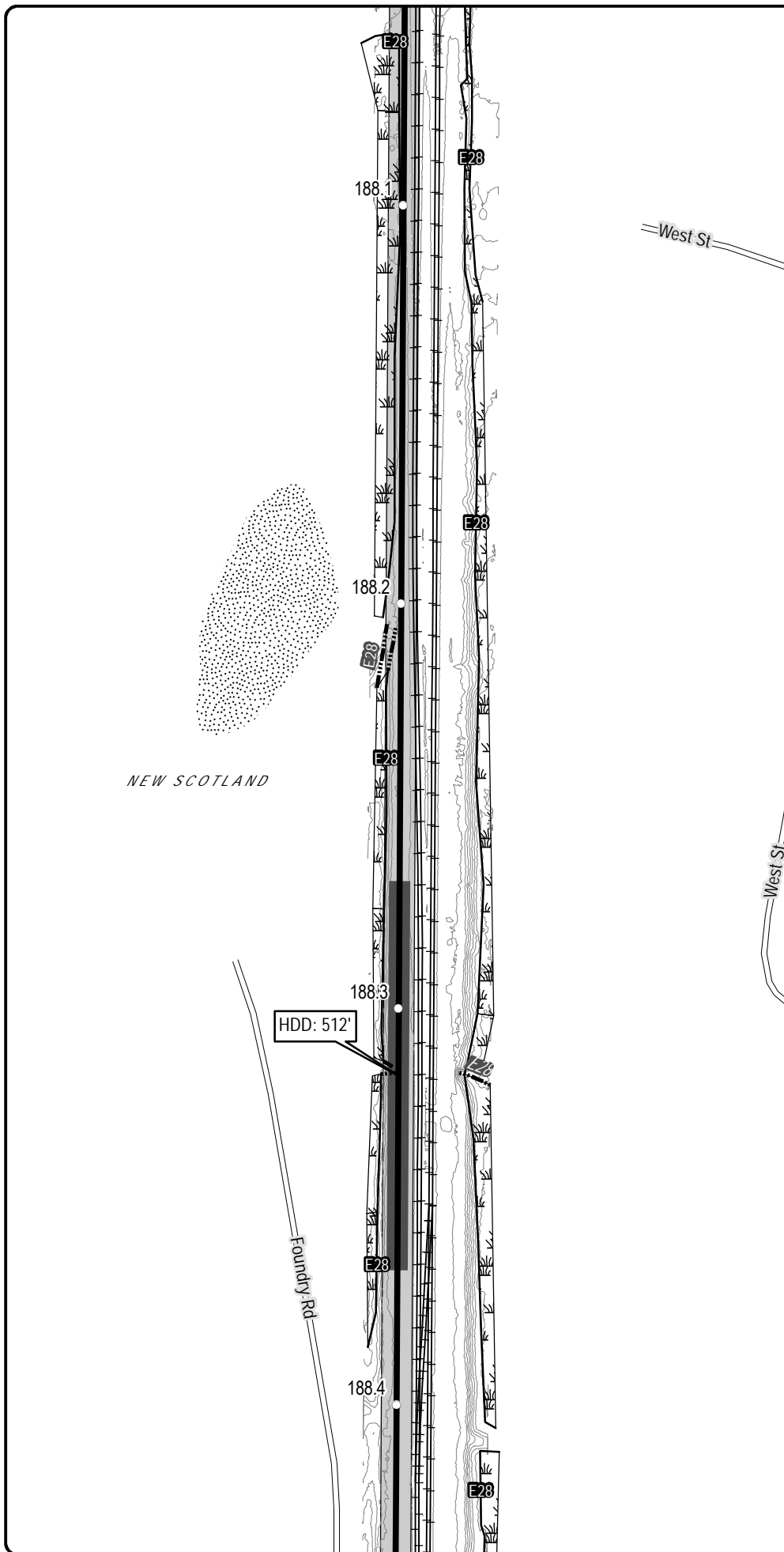
Champlain Hudson Power Express Project  
Champlain Hudson Power Express Inc.

## Plan View Map Upland Route

Sheet 200 of 237

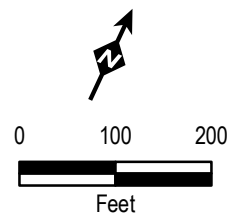
Prepared on 12/3/2010

by: **HRI** **DTA** & **TRC**



## LEGEND

- CHPE Project Milepost
- ▲ Canal Lock
- ⊕ Proposed Cofferdam Location
- Proposed CHPE Upland Route
- - - Proposed CHPE Submarine Route
- ▨ Preliminary Construction Corridor
- · - · - Perennial Stream Top of Bank
- - - Intermittent Stream *Stream ID*
- · - · - Ditch
- Wetland Delineation Line
- ▨ Wetland **WETLAND ID**
- 100 100 Year Flood Zone
- 500 500 Year Flood Zone
- ▨ Hydrography
- ▨ Town Boundary *TOWN NAME*
- ▨ County Boundary
- ▨ Proposed HDD Location
- ▶▶ Proposed Pipe Bridge Location
- Roads
- Rail Line
- Contour - 2'



Champlain Hudson Power Express Project  
Champlain Hudson Power Express Inc.

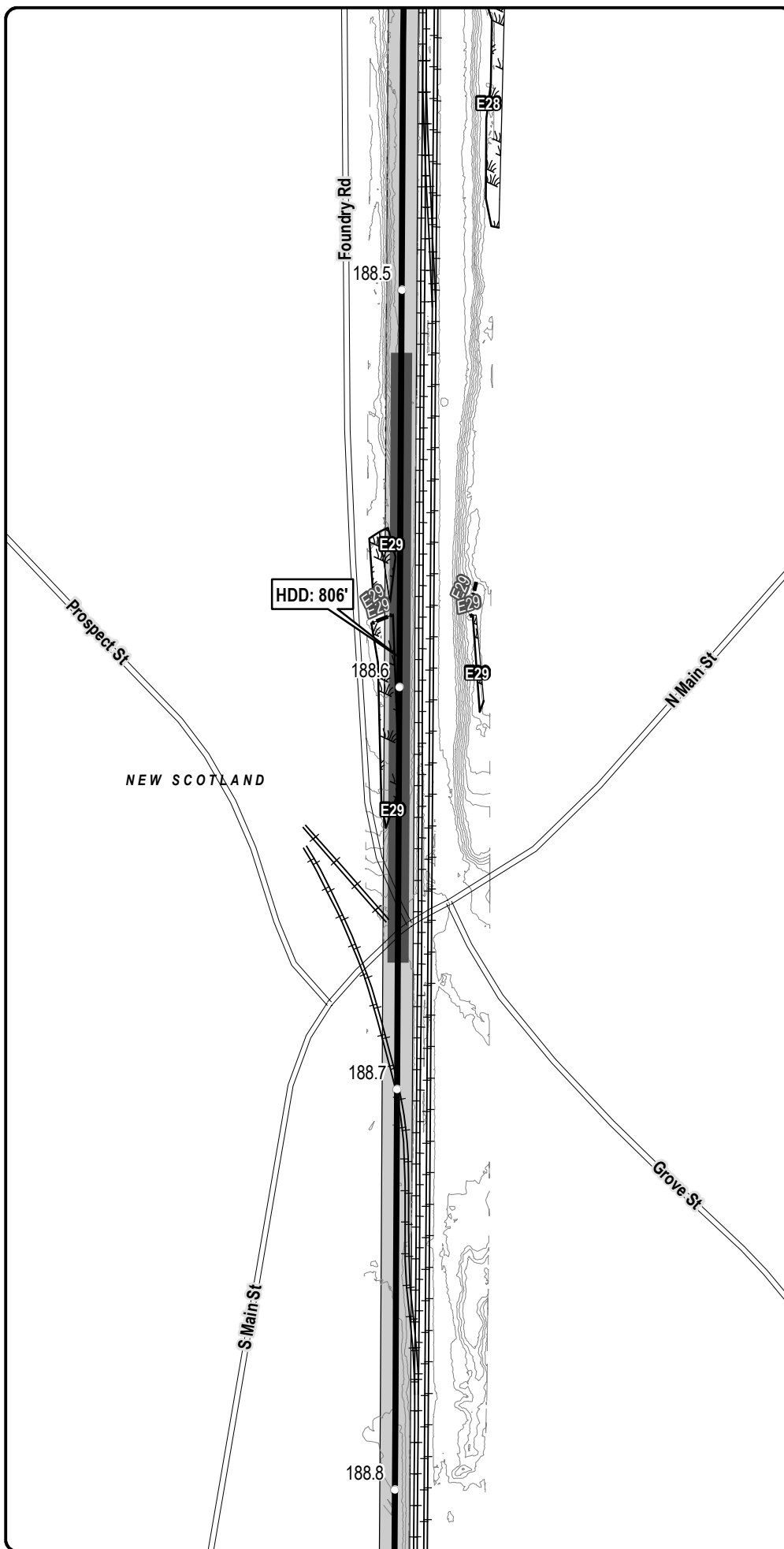
## Plan View Map Upland Route

Sheet 201 of 237

Prepared on 12/3/2010

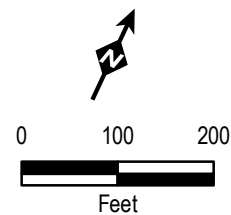
by: **HR** **UTA** & **TRC**





## LEGEND

- CHPE Project Milepost
- ▲ Canal Lock
- ⊕ Proposed Cofferdam Location
- Proposed CHPE Upland Route
- - - Proposed CHPE Submarine Route
- ▨ Preliminary Construction Corridor
- - - Perennial Stream Top of Bank
- - - Intermittent Stream *Stream ID*
- - - Ditch
- Wetland Delineation Line
- Wetland **WETLAND ID**
- 100 100 Year Flood Zone
- 500 500 Year Flood Zone
- Hydrography
- Town Boundary **TOWN NAME**
- County Boundary
- Proposed HDD Location
- Proposed Pipe Bridge Location
- Roads
- Rail Line
- Contour - 2'



Transmission  
Developers Inc.

Champlain Hudson Power Express Project  
Champlain Hudson Power Express Inc.

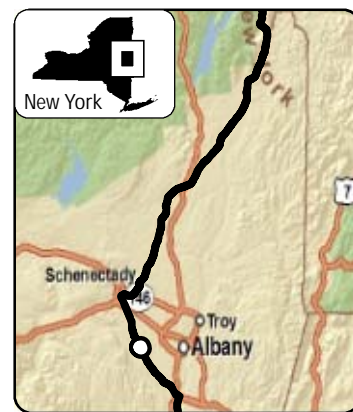
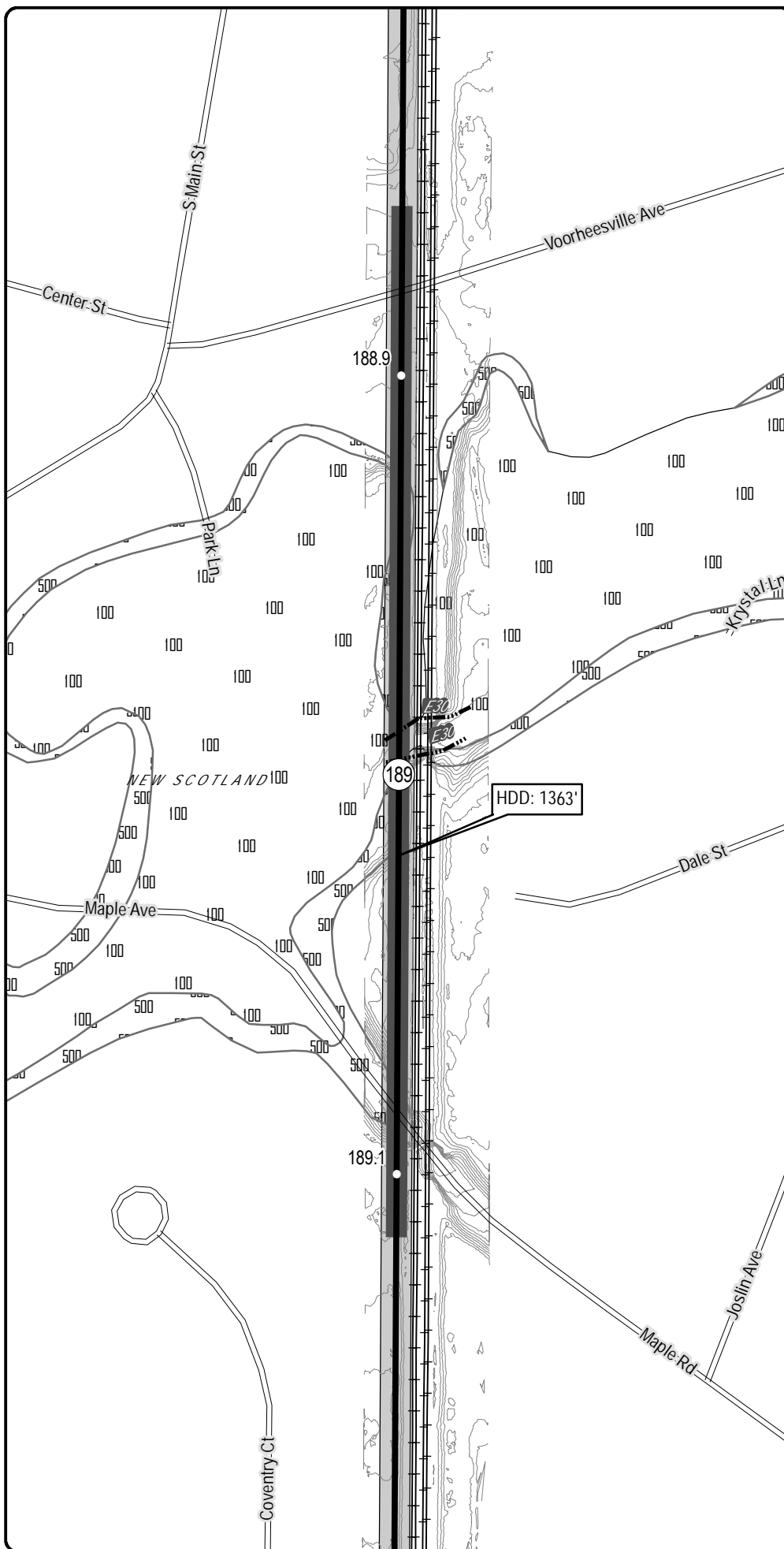
## Plan View Map

*Upland Route*

Sheet 202 of 237

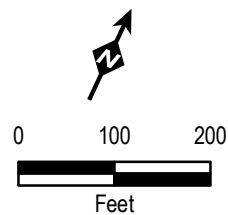
Prepared on 12/6/2010

by: H&R PTA & TRC



## LEGEND

- CHPE Project Milepost
- ▲ Canal Lock
- ⊕ Proposed Cofferdam Location
- Proposed CHPE Upland Route
- - - Proposed CHPE Submarine Route
- ▬ Preliminary Construction Corridor
- - - Perennial Stream Top of Bank
- - - Intermittent Stream *Stream ID*
- - - Ditch
- Wetland Delineation Line
- Wetland **WETLAND ID**
- 100 100 Year Flood Zone
- 500 500 Year Flood Zone
- Hydrography
- Town Boundary *TOWN NAME*
- County Boundary
- Proposed HDD Location
- Proposed Pipe Bridge Location
- Roads
- Rail Line
- Contour - 2'



Champlain Hudson Power Express Project  
Champlain Hudson Power Express Inc.

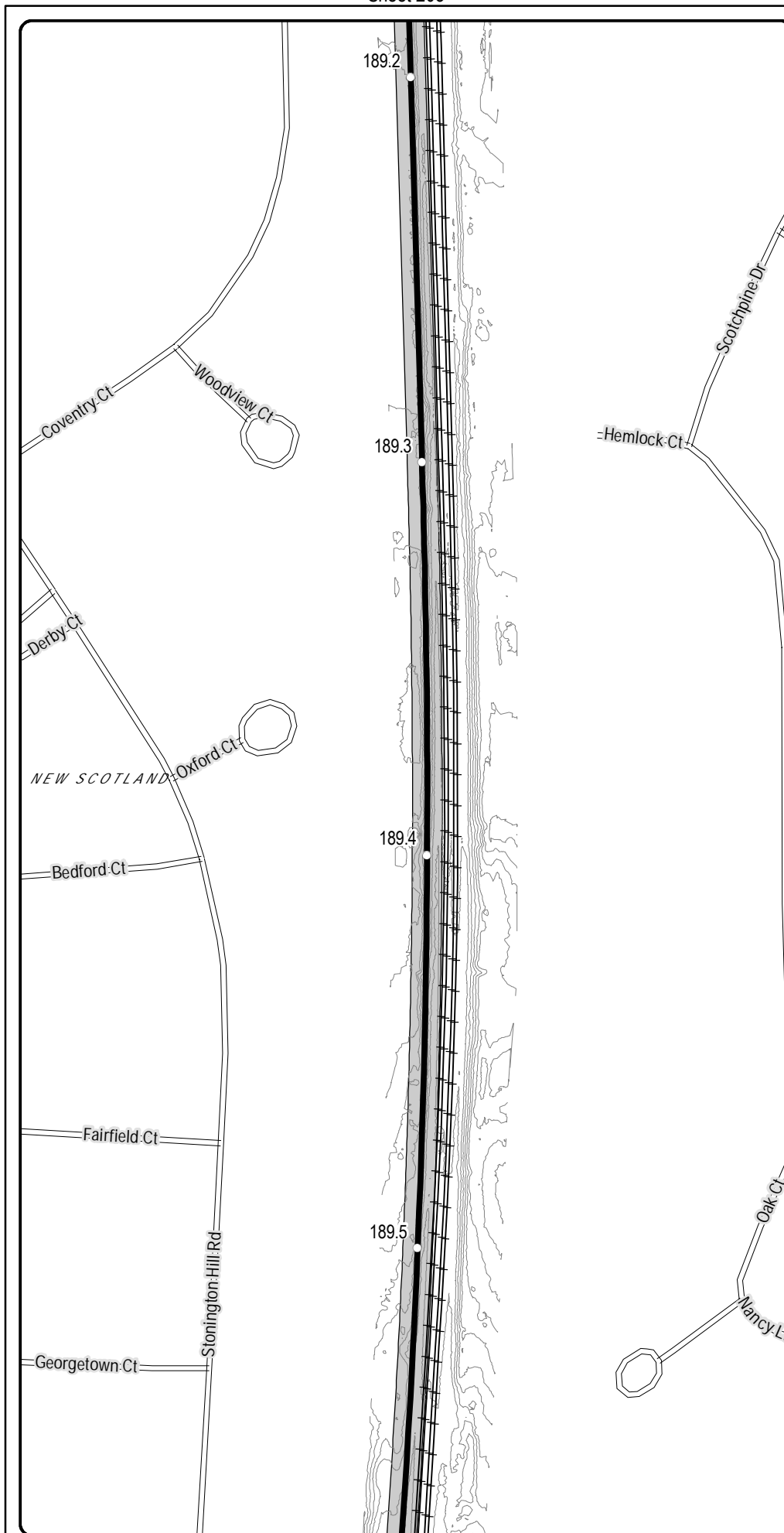
## Plan View Map

*Upland Route*

Sheet 203 of 237

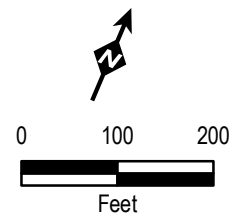
Prepared on 12/3/2010

by: HRI UPA & TRC



## LEGEND

- CHPE Project Milepost
- Canal Lock
- Proposed Cofferdam Location
- Proposed CHPE Upland Route
- Proposed CHPE Submarine Route
- Preliminary Construction Corridor
- Perennial Stream Top of Bank
- Intermittent Stream *Stream ID*
- Ditch
- Wetland Delineation Line
- Wetland **WETLAND ID**
- 100 Year Flood Zone
- 500 Year Flood Zone
- Hydrography
- Town Boundary *TOWN NAME*
- County Boundary
- Proposed HDD Location
- Proposed Pipe Bridge Location
- Roads
- Rail Line
- Contour - 2'



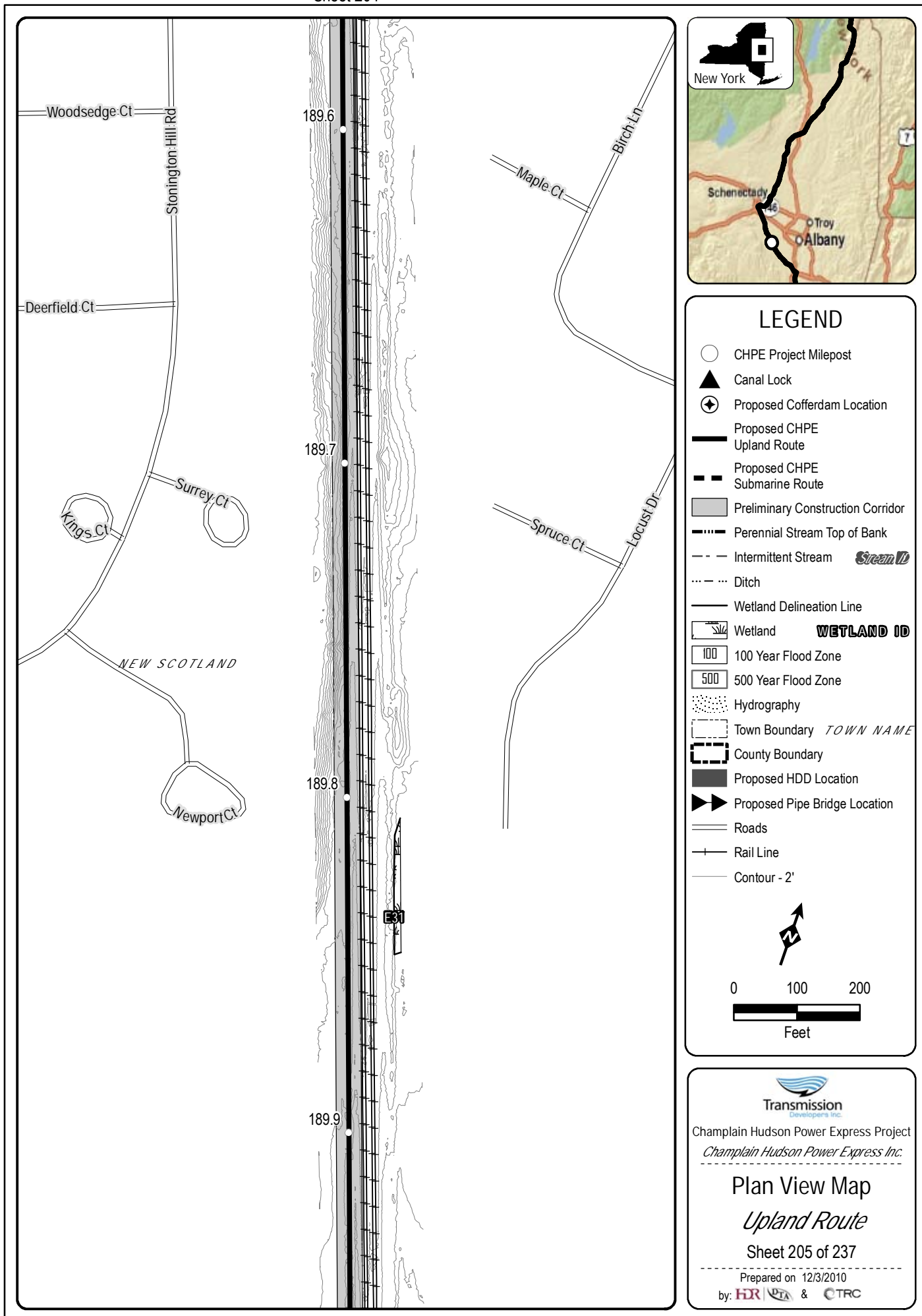
Champlain Hudson Power Express Project  
Champlain Hudson Power Express Inc.

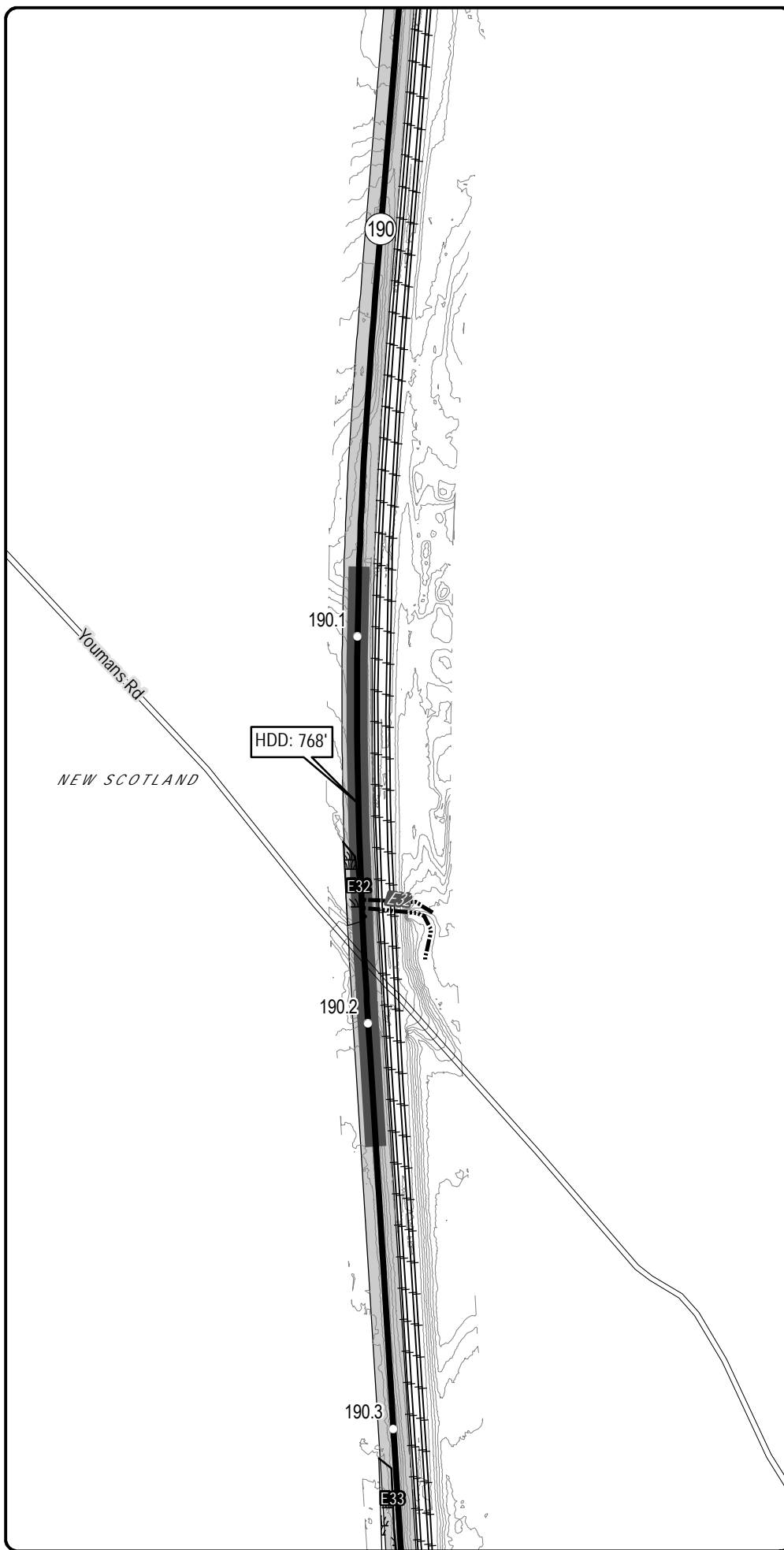
## Plan View Map Upland Route

Sheet 204 of 237

Prepared on 12/3/2010

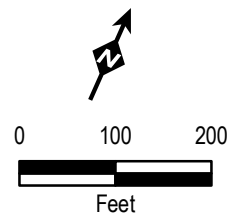
by: &





## LEGEND

- CHPE Project Milepost
- ▲ Canal Lock
- ⊕ Proposed Cofferdam Location
- Proposed CHPE Upland Route
- - - Proposed CHPE Submarine Route
- ▨ Preliminary Construction Corridor
- · - · - Perennial Stream Top of Bank
- - - Intermittent Stream *Stream ID*
- · - · - Ditch
- Wetland Delineation Line
- Wetland **WETLAND ID**
- 100 100 Year Flood Zone
- 500 500 Year Flood Zone
- Hydrography
- Town Boundary *TOWN NAME*
- County Boundary
- Proposed HDD Location
- Proposed Pipe Bridge Location
- Roads
- Rail Line
- Contour - 2'



Champlain Hudson Power Express Project  
Champlain Hudson Power Express Inc.

## Plan View Map

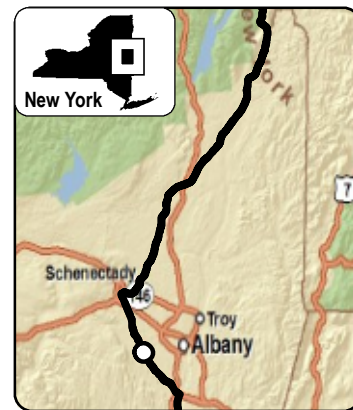
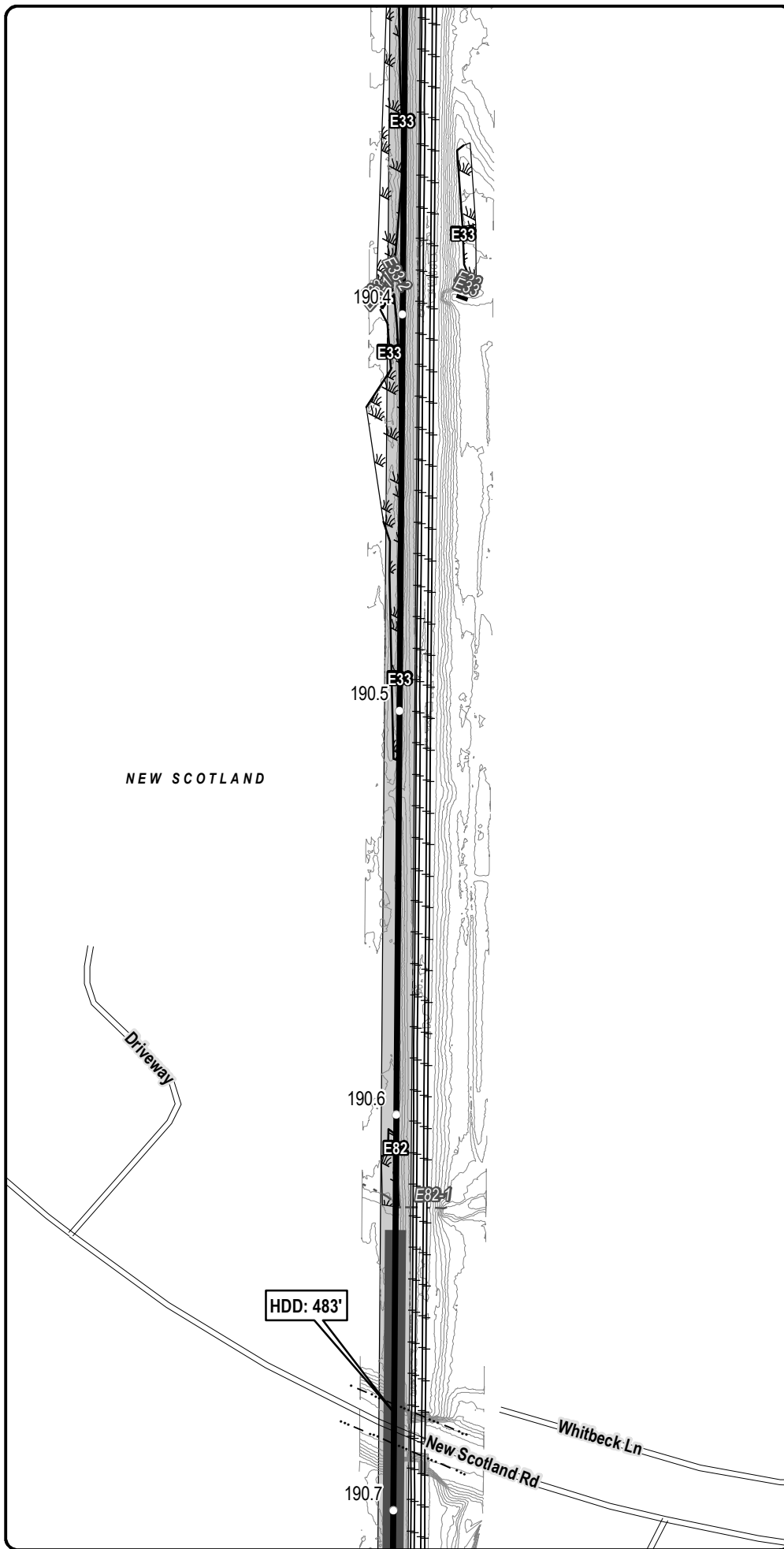
*Upland Route*

Sheet 206 of 237

Prepared on 12/3/2010

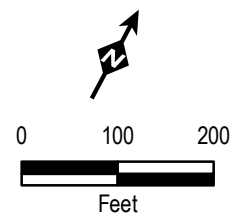
by: HRI & TRC





## LEGEND

- CHPE Project Milepost
- ▲ Canal Lock
- ⊕ Proposed Cofferdam Location
- Proposed CHPE Upland Route
- - - Proposed CHPE Submarine Route
- ▨ Preliminary Construction Corridor
- · - · - Perennial Stream Top of Bank
- - - Intermittent Stream *Stream ID*
- · · · · Ditch
- Wetland Delineation Line
- ▨ Wetland **WETLAND ID**
- 100 100 Year Flood Zone
- 500 500 Year Flood Zone
- ▨ Hydrography
- ▨ Town Boundary **TOWN NAME**
- ▨ County Boundary
- ▨ Proposed HDD Location
- ▶▶ Proposed Pipe Bridge Location
- Roads
- Rail Line
- Contour - 2'



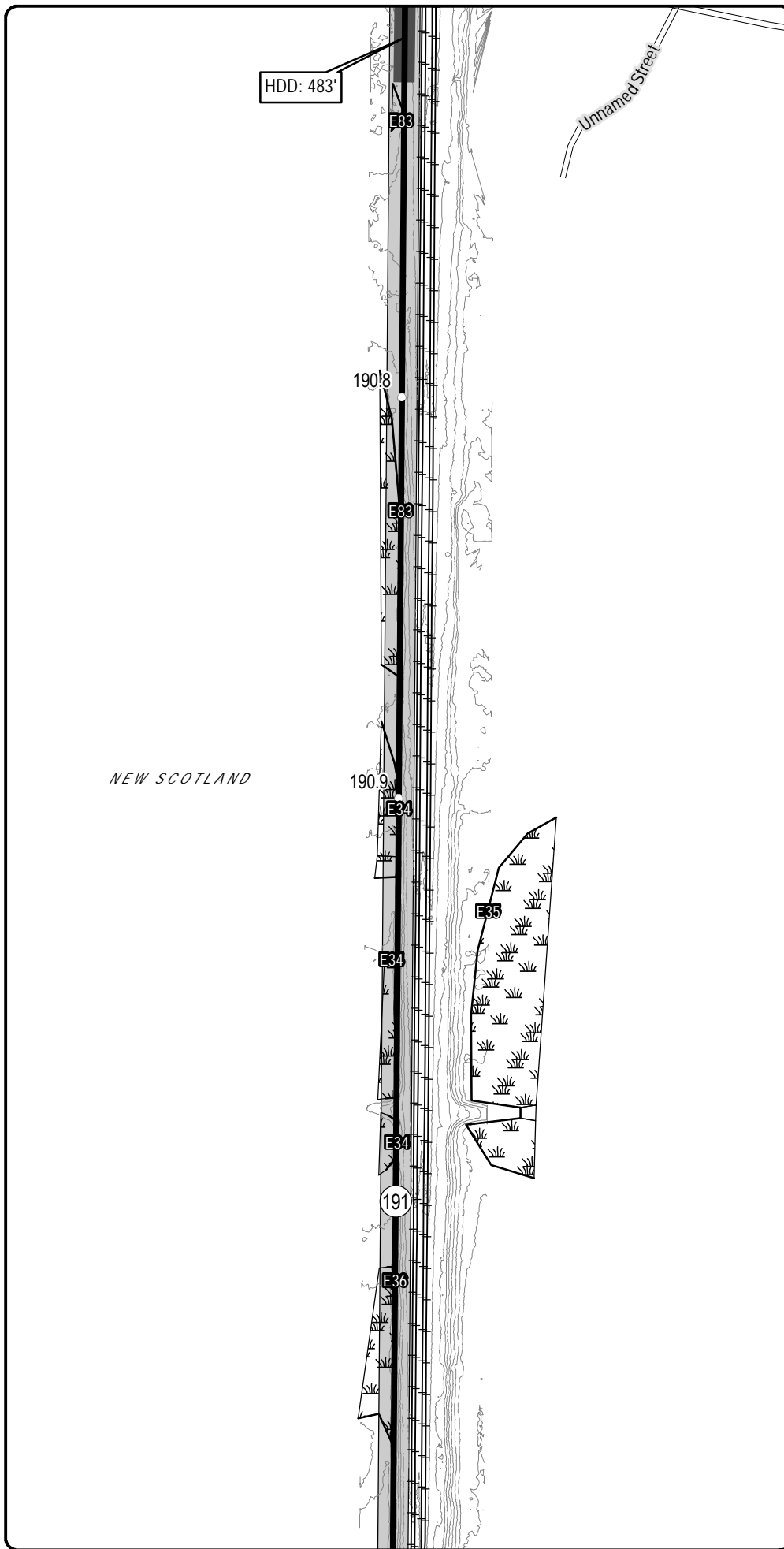
Champlain Hudson Power Express Project  
Champlain Hudson Power Express Inc.

## Plan View Map Upland Route

Sheet 207 of 237

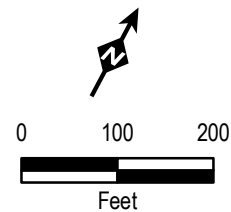
Prepared on 12/6/2010

by: HDR PTA & TRC



## LEGEND

- CHPE Project Milepost
- ▲ Canal Lock
- ⊕ Proposed Cofferdam Location
- Proposed CHPE Upland Route
- - - Proposed CHPE Submarine Route
- ▬ Preliminary Construction Corridor
- - - Perennial Stream Top of Bank
- - - Intermittent Stream *Stream ID*
- - - Ditch
- Wetland Delineation Line
- Wetland **WETLAND ID**
- 100 100 Year Flood Zone
- 500 500 Year Flood Zone
- Hydrography
- Town Boundary *TOWN NAME*
- County Boundary
- Proposed HDD Location
- Proposed Pipe Bridge Location
- Roads
- Rail Line
- Contour - 2'



Champlain Hudson Power Express Project  
Champlain Hudson Power Express Inc.

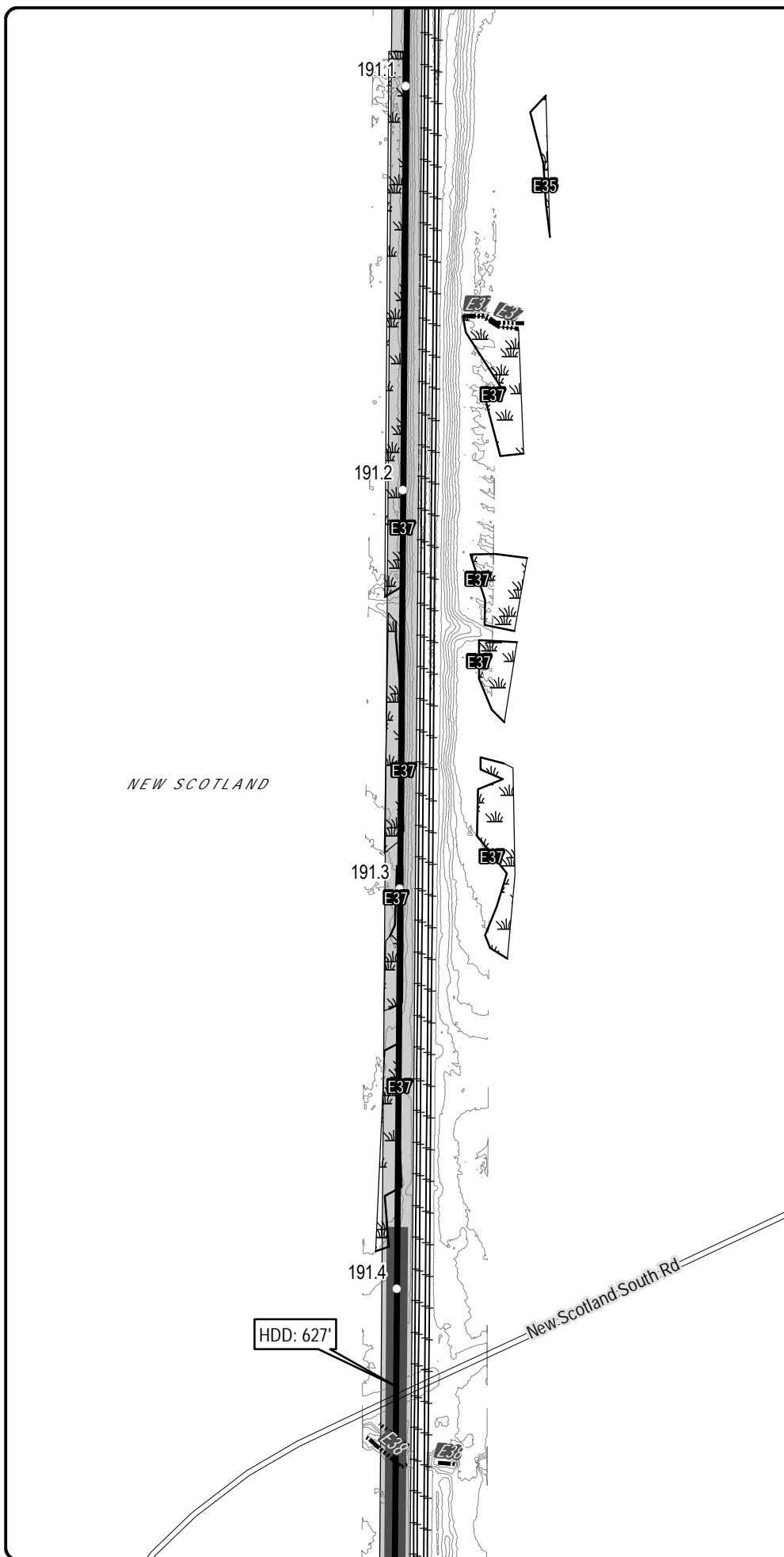
## Plan View Map

*Upland Route*

Sheet 208 of 237

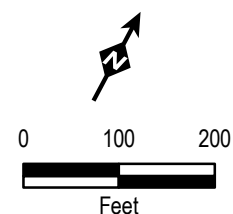
Prepared on 12/3/2010

by: HRI & TRC



## LEGEND

- CHPE Project Milepost
- ▲ Canal Lock
- ⊕ Proposed Cofferdam Location
- Proposed CHPE Upland Route
- - - Proposed CHPE Submarine Route
- ▨ Preliminary Construction Corridor
- · - · Perennial Stream Top of Bank
- - - Intermittent Stream *Stream ID*
- · - · Ditch
- Wetland Delineation Line
- Wetland **WETLAND ID**
- 100 100 Year Flood Zone
- 500 500 Year Flood Zone
- Hydrography
- Town Boundary *TOWN NAME*
- County Boundary
- Proposed HDD Location
- Proposed Pipe Bridge Location
- Roads
- Rail Line
- Contour - 2'



Champlain Hudson Power Express Project  
Champlain Hudson Power Express Inc.

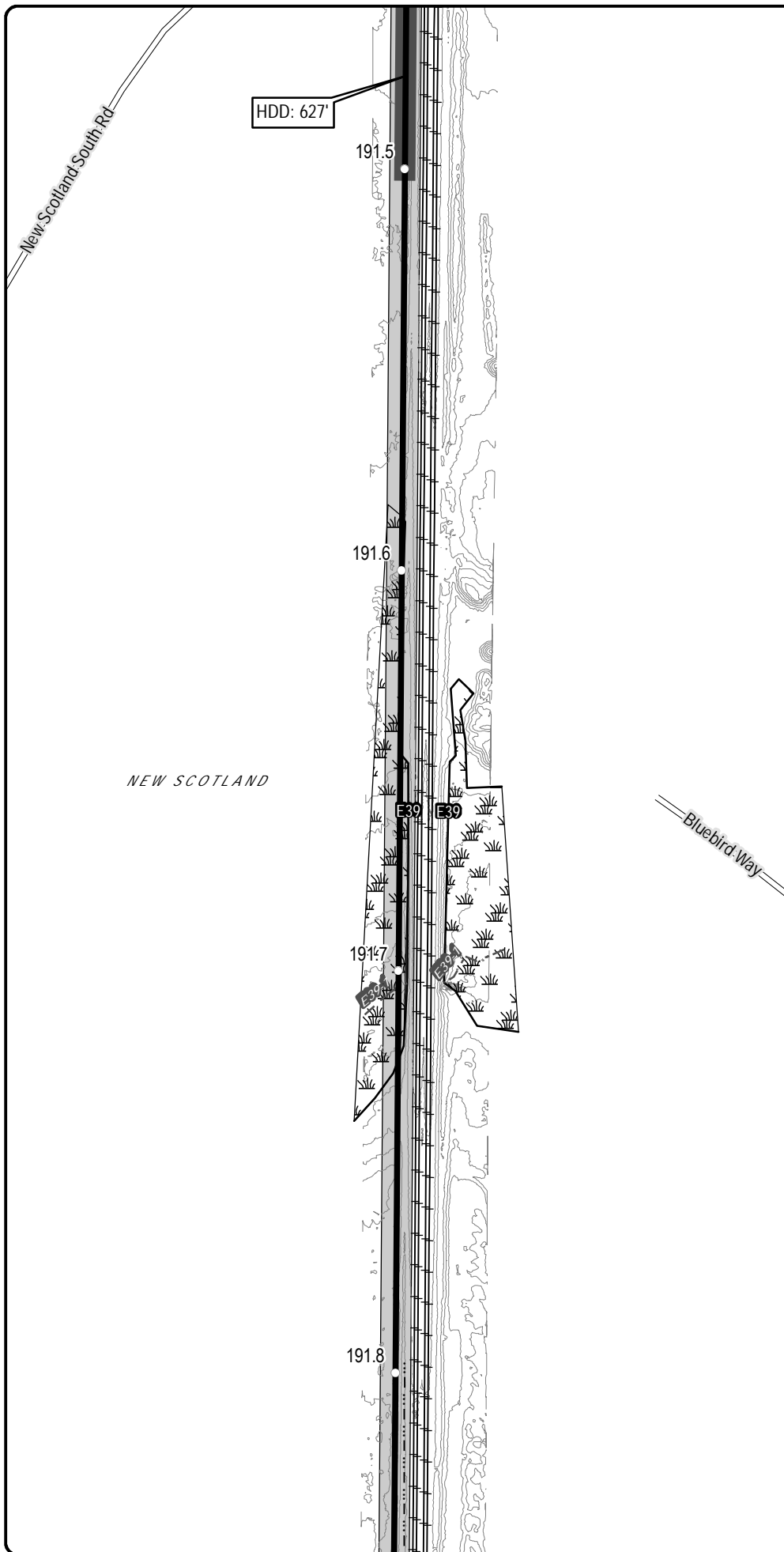
## Plan View Map

*Upland Route*

Sheet 209 of 237

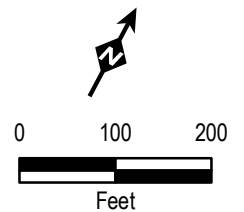
Prepared on 12/3/2010

by: **HJR** **UTA** & **TRC**



## LEGEND

- CHPE Project Milepost
- ▲ Canal Lock
- ⊕ Proposed Cofferdam Location
- Proposed CHPE Upland Route
- - - Proposed CHPE Submarine Route
- ▨ Preliminary Construction Corridor
- · - · - Perennial Stream Top of Bank
- - - Intermittent Stream *Stream ID*
- · - · - Ditch
- Wetland Delineation Line
- ▨ Wetland **WETLAND ID**
- 100 100 Year Flood Zone
- 500 500 Year Flood Zone
- ▨ Hydrography
- ▨ Town Boundary *TOWN NAME*
- ▨ County Boundary
- ▨ Proposed HDD Location
- ▶▶ Proposed Pipe Bridge Location
- Roads
- Rail Line
- Contour - 2'



Champlain Hudson Power Express Project  
Champlain Hudson Power Express Inc.

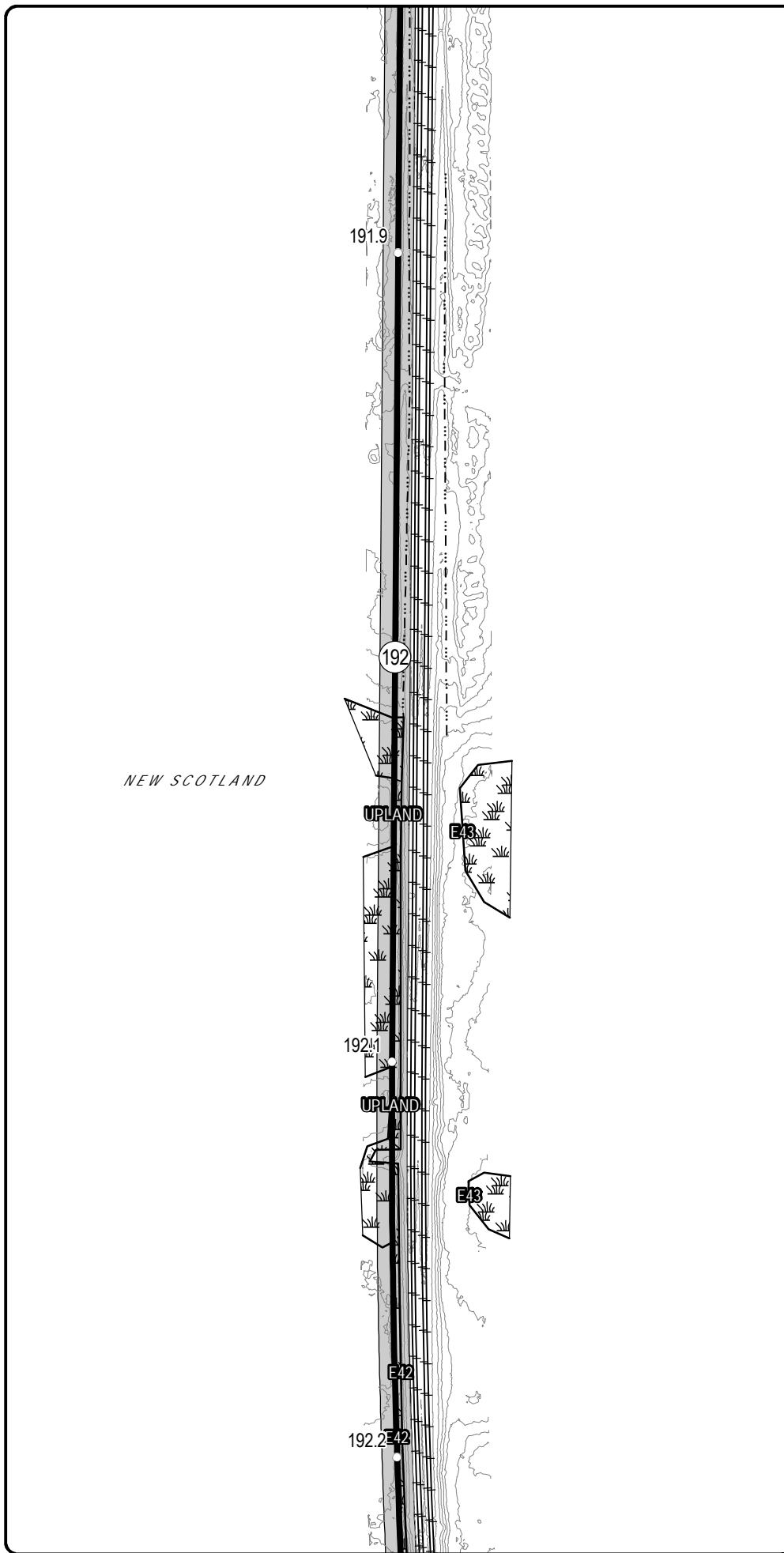
## Plan View Map

*Upland Route*

Sheet 210 of 237

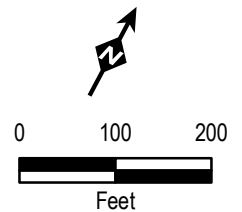
Prepared on 12/3/2010

by: **HR** **DTA** & **TRC**



## LEGEND

- CHPE Project Milepost
- Canal Lock
- Proposed Cofferdam Location
- Proposed CHPE Upland Route
- Proposed CHPE Submarine Route
- Preliminary Construction Corridor
- Perennial Stream Top of Bank
- Intermittent Stream *Stream ID*
- Ditch
- Wetland Delineation Line
- Wetland **WETLAND ID**
- 100 Year Flood Zone
- 500 Year Flood Zone
- Hydrography
- Town Boundary *TOWN NAME*
- County Boundary
- Proposed HDD Location
- Proposed Pipe Bridge Location
- Roads
- Rail Line
- Contour - 2'



Champlain Hudson Power Express Project  
*Champlain Hudson Power Express Inc.*

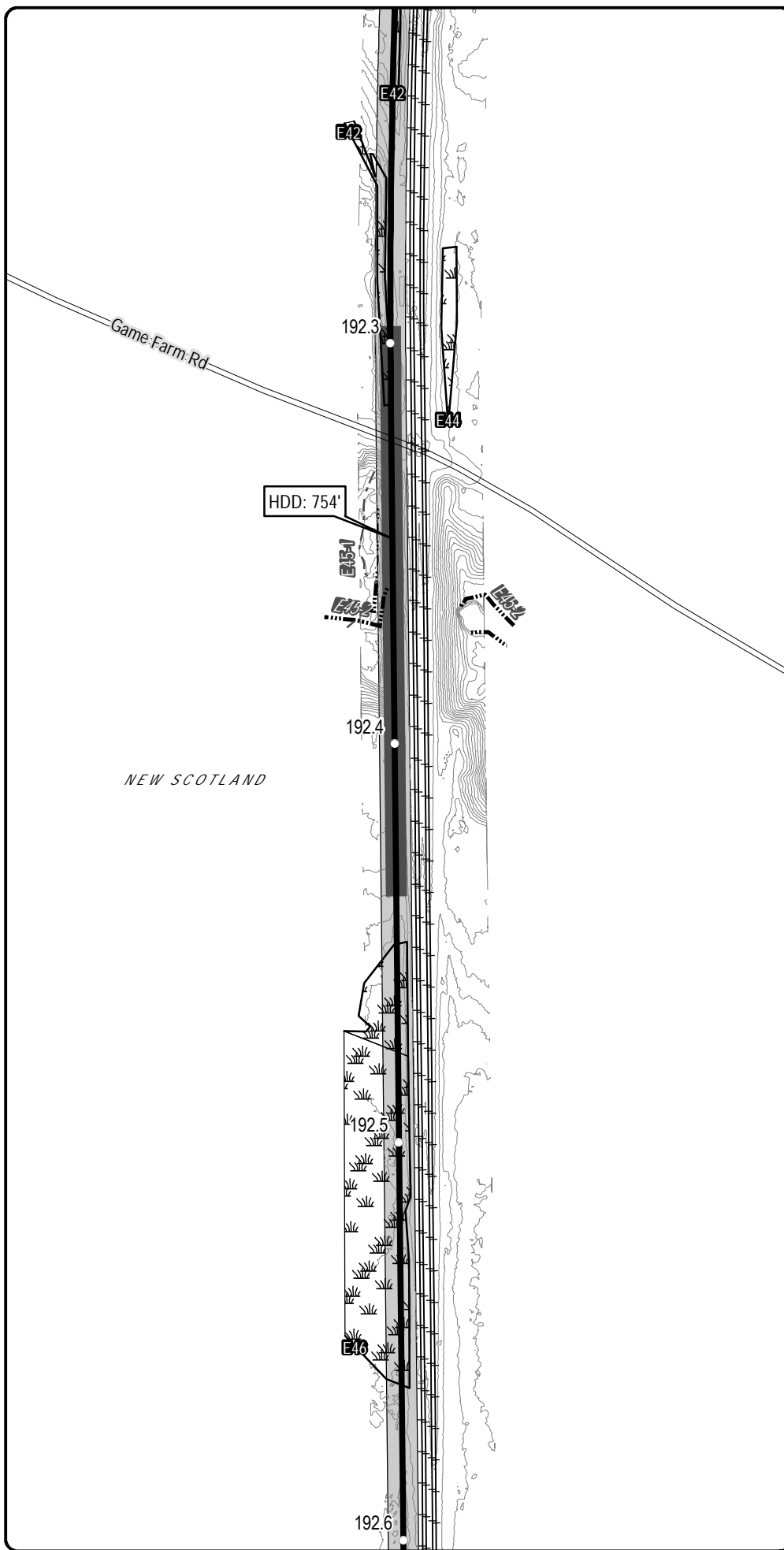
## Plan View Map Upland Route

Sheet 211 of 237

Prepared on 12/3/2010

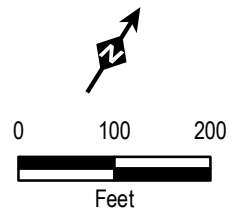
by: **HR** **DTA** & **TRC**





## LEGEND

- CHPE Project Milepost
- Canal Lock
- Proposed Cofferdam Location
- Proposed CHPE Upland Route
- Proposed CHPE Submarine Route
- Preliminary Construction Corridor
- Perennial Stream Top of Bank
- Intermittent Stream *Stream ID*
- Ditch
- Wetland Delineation Line
- Wetland **WETLAND ID**
- 100 Year Flood Zone
- 500 Year Flood Zone
- Hydrography
- Town Boundary *TOWN NAME*
- County Boundary
- Proposed HDD Location
- Proposed Pipe Bridge Location
- Roads
- Rail Line
- Contour - 2'



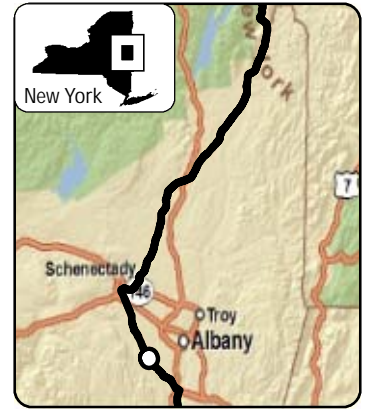
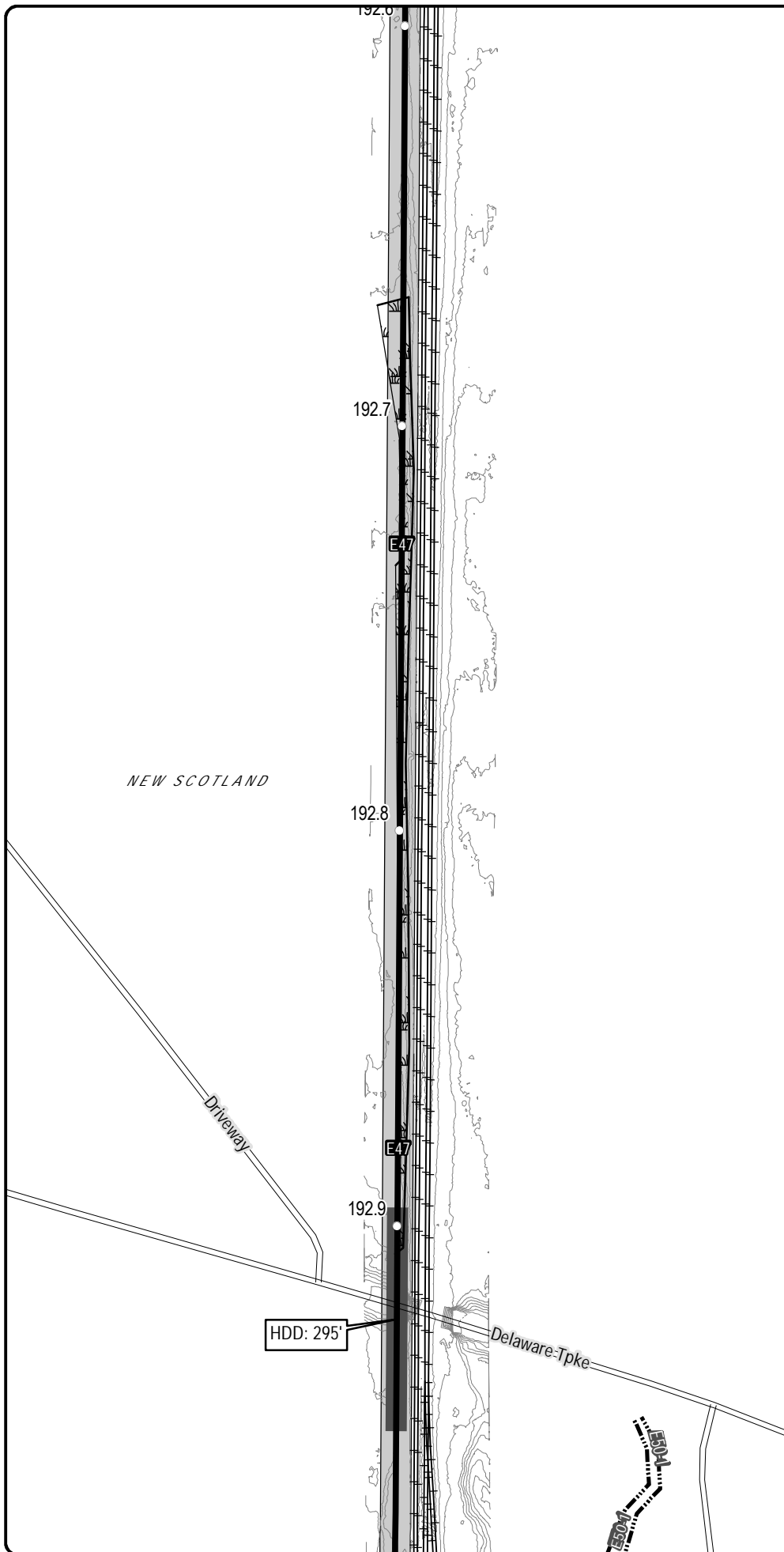
Champlain Hudson Power Express Project  
*Champlain Hudson Power Express Inc.*

## Plan View Map Upland Route

Sheet 212 of 237

Prepared on 12/3/2010

by: **HR** **DTA** & **TRC**



## LEGEND

- CHPE Project Milepost
- ▲ Canal Lock
- ⊕ Proposed Cofferdam Location
- Proposed CHPE Upland Route
- - - Proposed CHPE Submarine Route
- ▬ Preliminary Construction Corridor
- - - Perennial Stream Top of Bank
- - - Intermittent Stream *Stream ID*
- - - Ditch
- Wetland Delineation Line
- Wetland **WETLAND ID**
- 100 Year Flood Zone
- 500 Year Flood Zone
- Hydrography
- Town Boundary *TOWN NAME*
- County Boundary
- Proposed HDD Location
- Proposed Pipe Bridge Location
- Roads
- Rail Line
- Contour - 2'



0 100 200  
Feet



Champlain Hudson Power Express Project  
*Champlain Hudson Power Express Inc.*

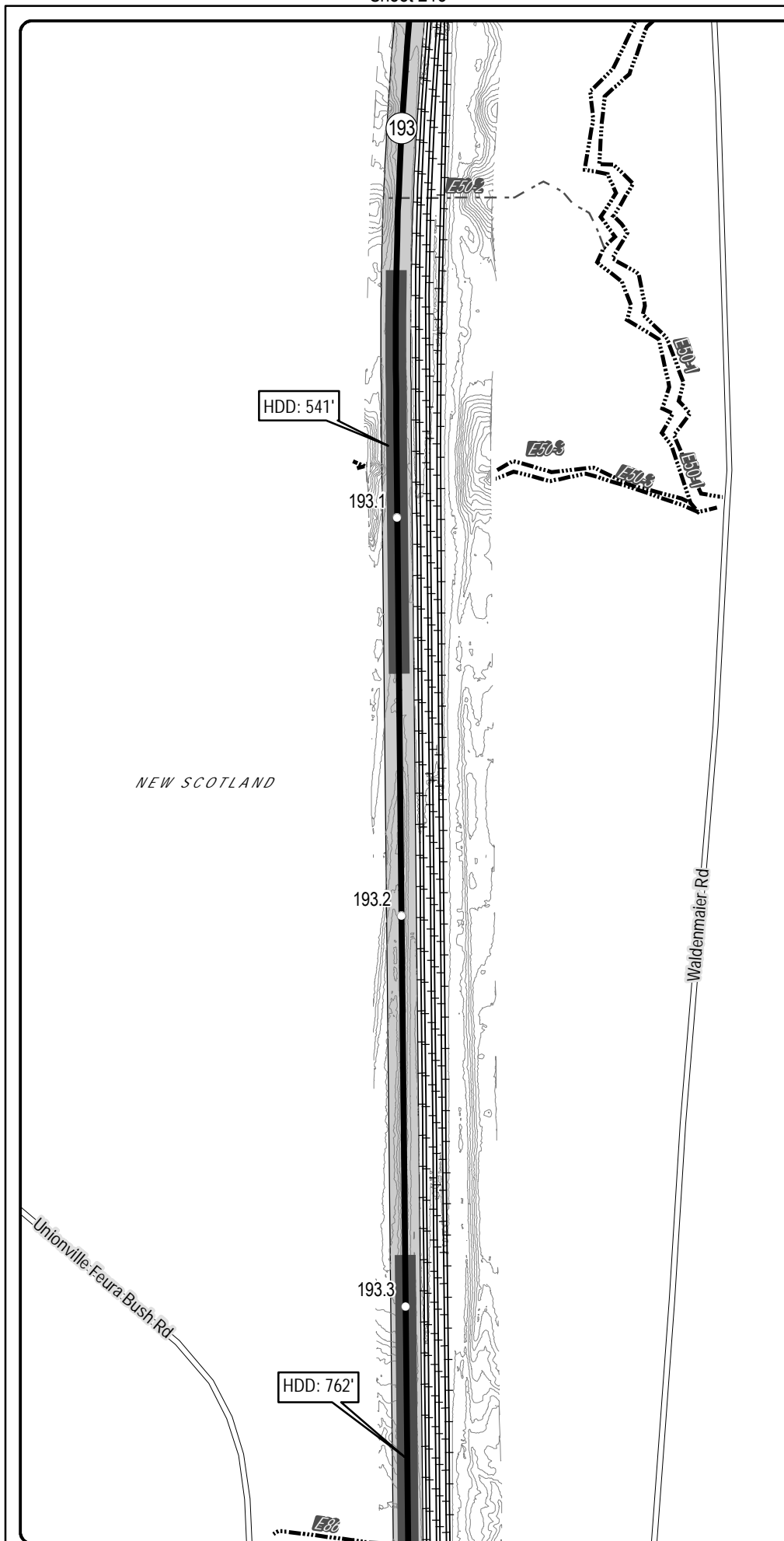
## Plan View Map

*Upland Route*

Sheet 213 of 237

Prepared on 12/3/2010

by: &



## LEGEND

- CHPE Project Milepost
- Canal Lock
- Proposed Cofferdam Location
- Proposed CHPE Upland Route
- Proposed CHPE Submarine Route
- Preliminary Construction Corridor
- Perennial Stream Top of Bank
- Intermittent Stream *Stream ID*
- Ditch
- Wetland Delineation Line
- Wetland **WETLAND ID**
- 100 Year Flood Zone
- 500 Year Flood Zone
- Hydrography
- Town Boundary *TOWN NAME*
- County Boundary
- Proposed HDD Location
- Proposed Pipe Bridge Location
- Roads
- Rail Line
- Contour - 2'



0 100 200  
Feet



Champlain Hudson Power Express Project  
*Champlain Hudson Power Express Inc.*

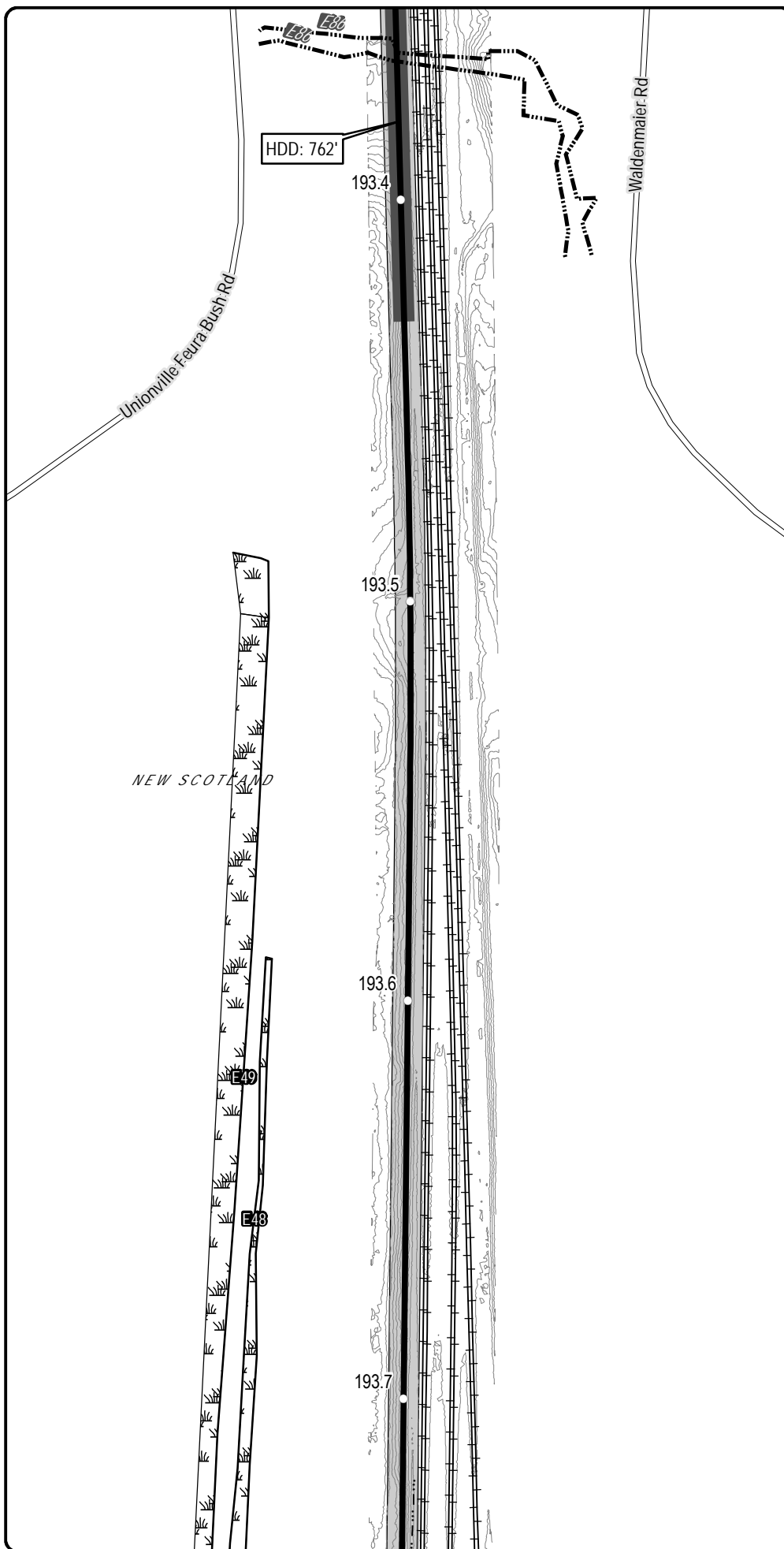
## Plan View Map

*Upland Route*

Sheet 214 of 237

Prepared on 12/3/2010

by: &



## LEGEND

- CHPE Project Milepost
- Canal Lock
- Proposed Cofferdam Location
- Proposed CHPE Upland Route
- Proposed CHPE Submarine Route
- Preliminary Construction Corridor
- Perennial Stream Top of Bank
- Intermittent Stream *Stream ID*
- Ditch
- Wetland Delineation Line
- Wetland **WETLAND ID**
- 100 Year Flood Zone
- 500 Year Flood Zone
- Hydrography
- Town Boundary *TOWN NAME*
- County Boundary
- Proposed HDD Location
- Proposed Pipe Bridge Location
- Roads
- Rail Line
- Contour - 2'



0 100 200  
Feet



Champlain Hudson Power Express Project  
*Champlain Hudson Power Express Inc.*

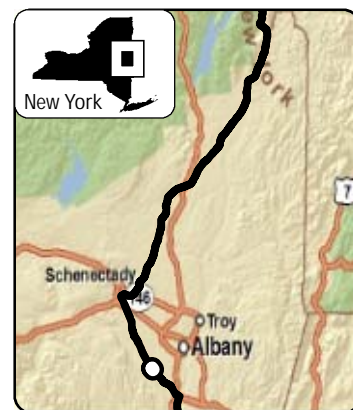
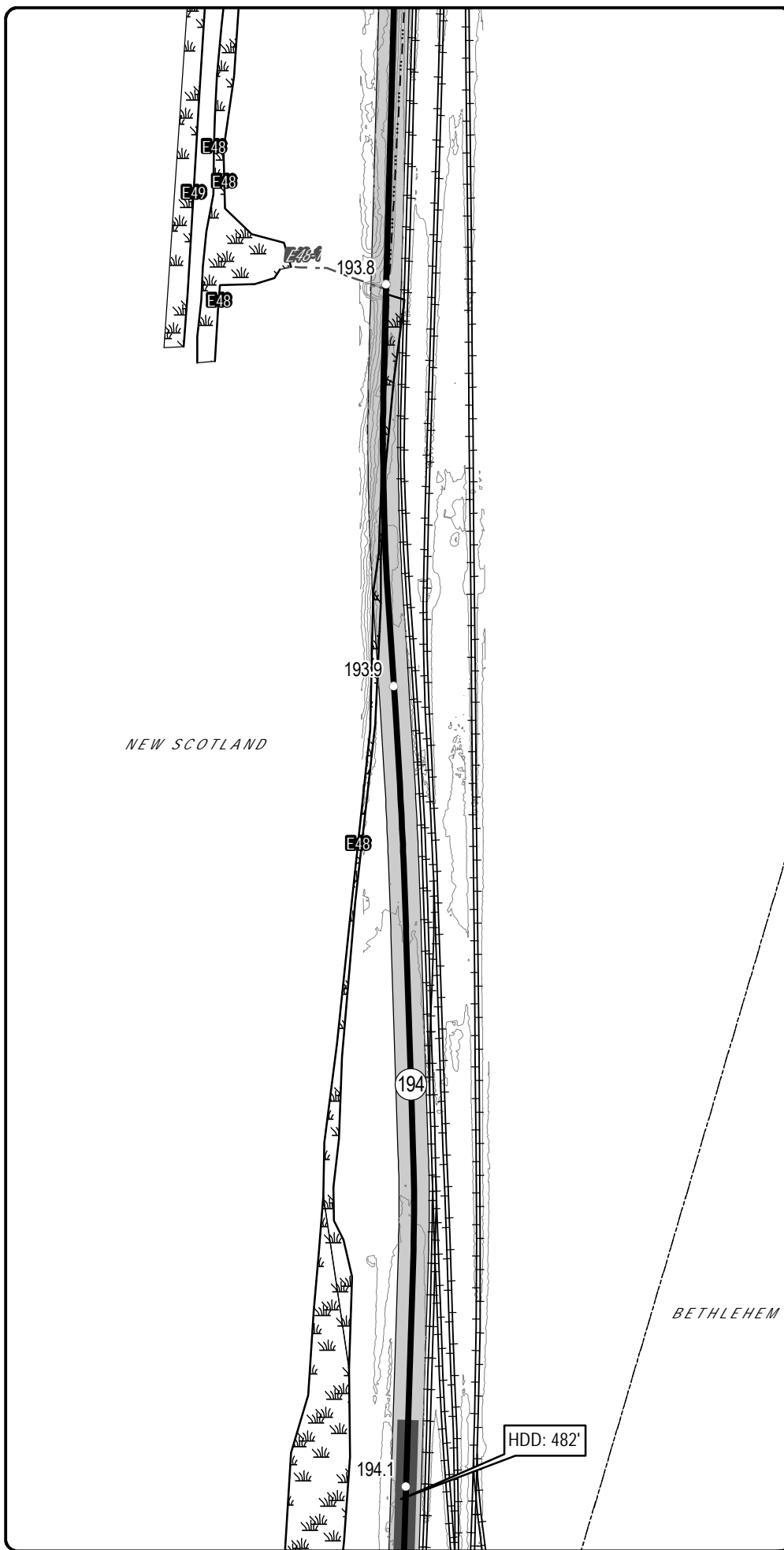
## Plan View Map

*Upland Route*

Sheet 215 of 237

Prepared on 12/3/2010

by: &



## LEGEND

- CHPE Project Milepost
- Canal Lock
- Proposed Cofferdam Location
- Proposed CHPE Upland Route
- Proposed CHPE Submarine Route
- Preliminary Construction Corridor
- Perennial Stream Top of Bank
- Intermittent Stream *Stream ID*
- Ditch
- Wetland Delineation Line
- Wetland **WETLAND ID**
- 100 Year Flood Zone
- 500 Year Flood Zone
- Hydrography
- Town Boundary *TOWN NAME*
- County Boundary
- Proposed HDD Location
- Proposed Pipe Bridge Location
- Roads
- Rail Line
- Contour - 2'



0 100 200  
Feet



Champlain Hudson Power Express Project  
*Champlain Hudson Power Express Inc.*

## Plan View Map

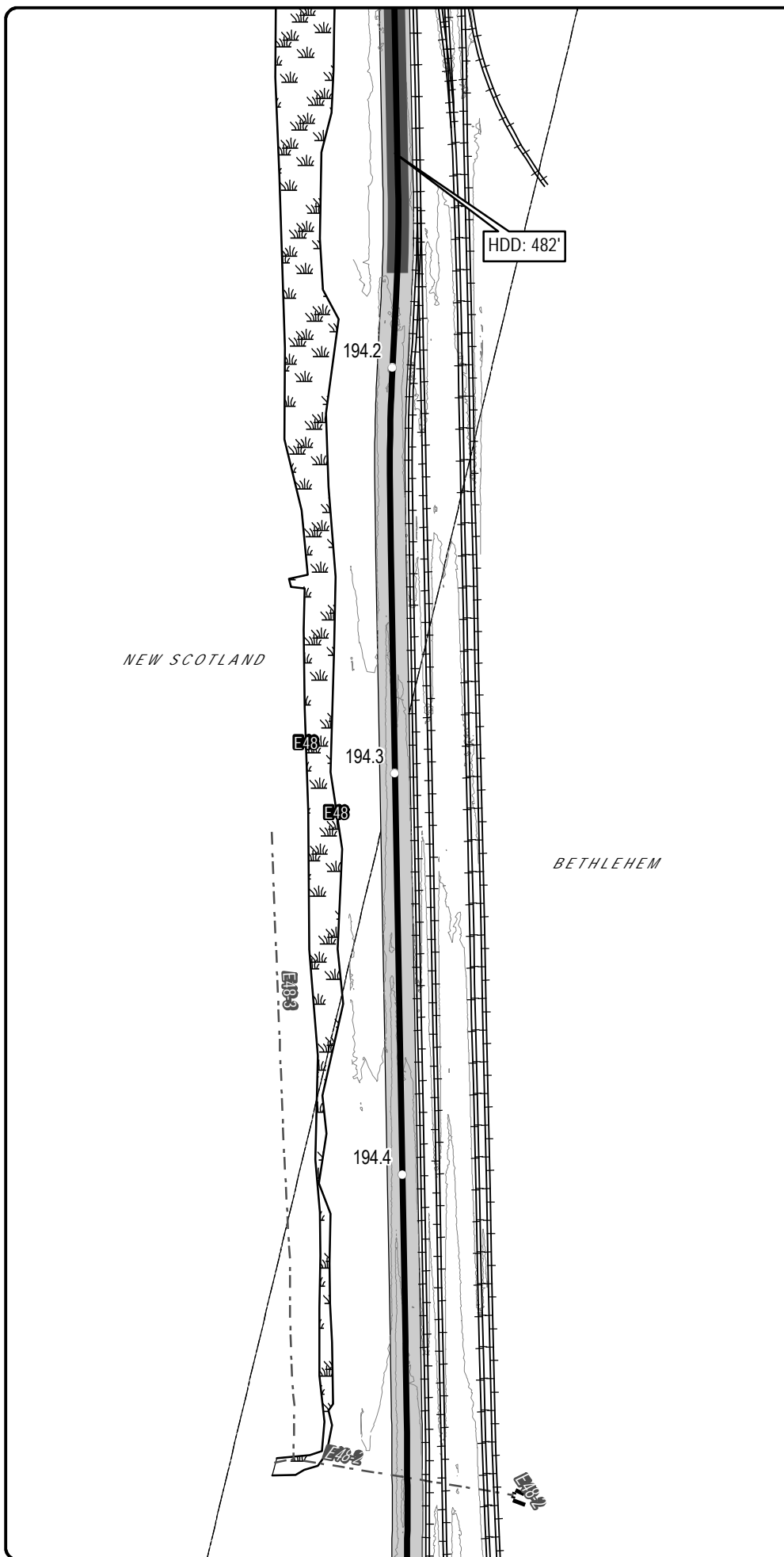
*Upland Route*

Sheet 216 of 237

Prepared on 12/3/2010

by: **HRI** & **TRC**





## LEGEND

- CHPE Project Milepost
- Canal Lock
- Proposed Cofferdam Location
- Proposed CHPE Upland Route
- Proposed CHPE Submarine Route
- Preliminary Construction Corridor
- Perennial Stream Top of Bank
- Intermittent Stream *Stream ID*
- Ditch
- Wetland Delineation Line
- Wetland **WETLAND ID**
- 100 Year Flood Zone
- 500 Year Flood Zone
- Hydrography
- Town Boundary *TOWN NAME*
- County Boundary
- Proposed HDD Location
- Proposed Pipe Bridge Location
- Roads
- Rail Line
- Contour - 2'



0 100 200  
Feet



Champlain Hudson Power Express Project  
*Champlain Hudson Power Express Inc.*

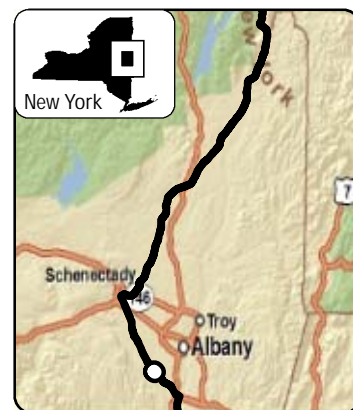
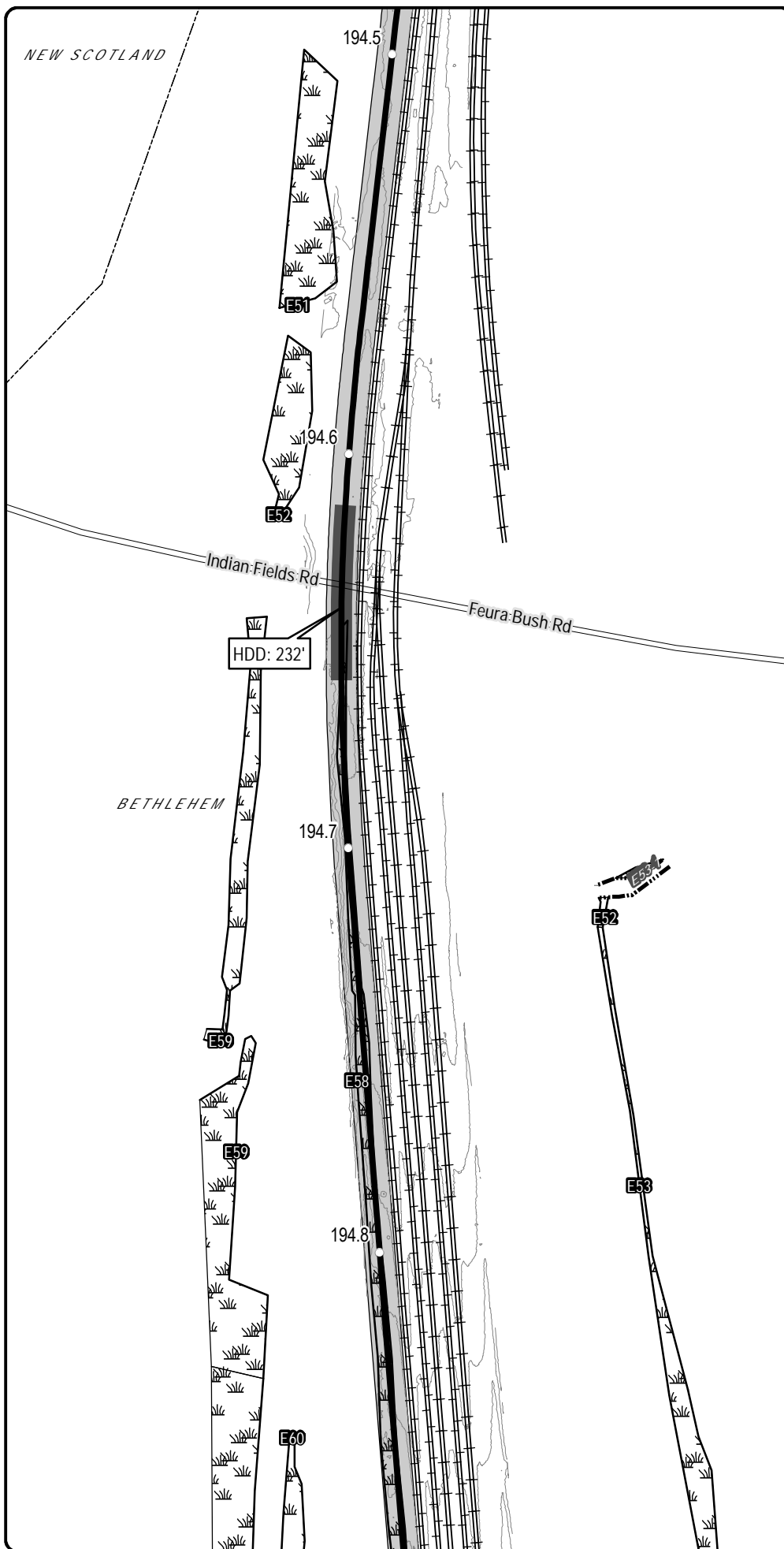
## Plan View Map

*Upland Route*

Sheet 217 of 237

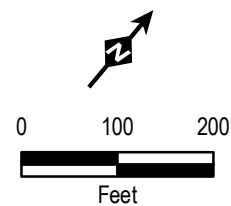
Prepared on 12/3/2010

by: **HRI** **UTA** & **TRC**



## LEGEND

- CHPE Project Milepost
- ▲ Canal Lock
- ⊕ Proposed Cofferdam Location
- Proposed CHPE Upland Route
- - - Proposed CHPE Submarine Route
- ▬ Preliminary Construction Corridor
- Perennial Stream Top of Bank
- - - Intermittent Stream *Stream ID*
- - - Ditch
- Wetland Delineation Line
- Wetland **WETLAND ID**
- 100 100 Year Flood Zone
- 500 500 Year Flood Zone
- Hydrography
- Town Boundary *TOWN NAME*
- County Boundary
- Proposed HDD Location
- Proposed Pipe Bridge Location
- Roads
- Rail Line
- Contour - 2'



Champlain Hudson Power Express Project  
Champlain Hudson Power Express Inc.

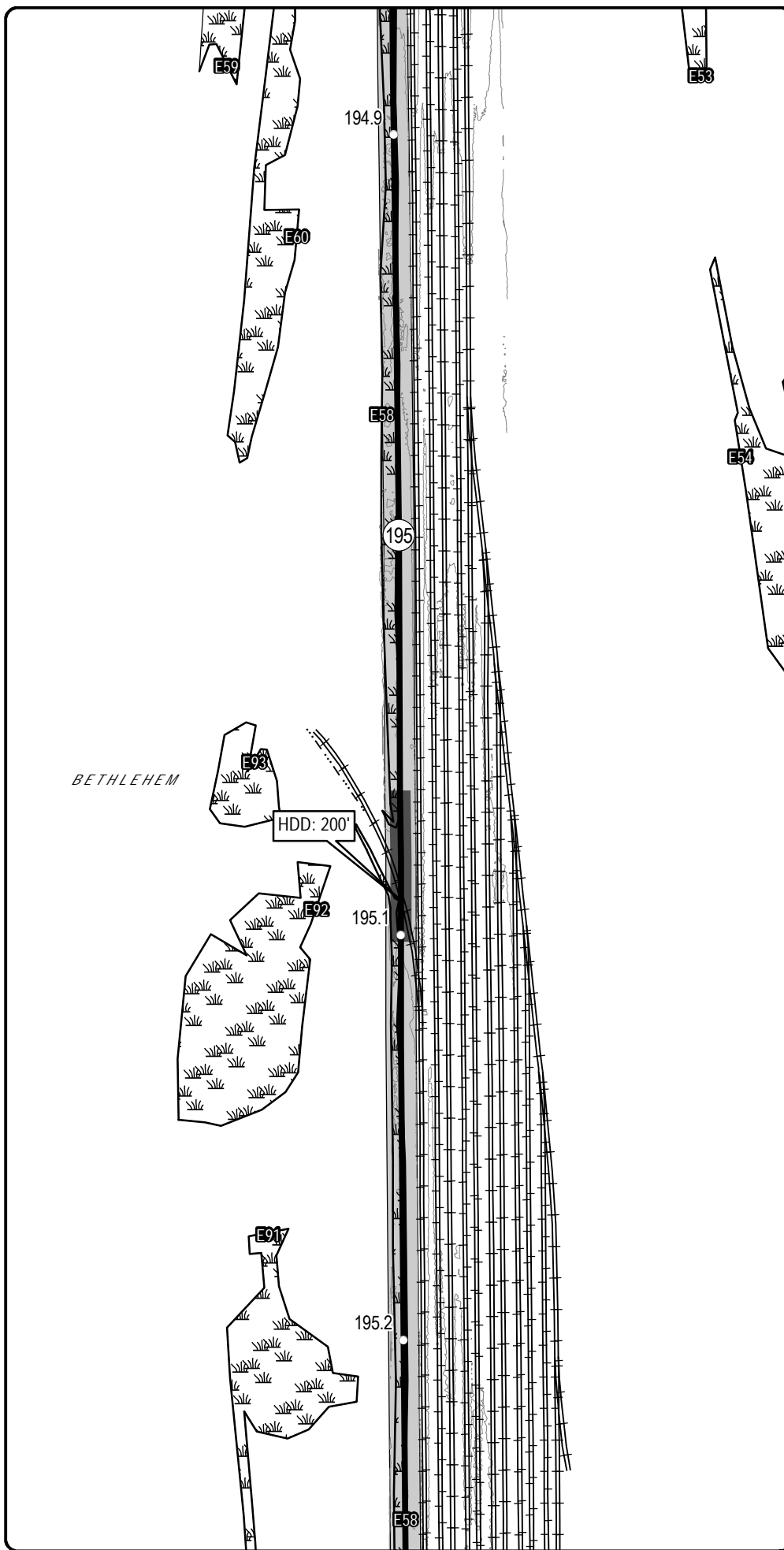
## Plan View Map

*Upland Route*

Sheet 218 of 237

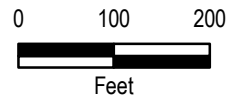
Prepared on 12/3/2010

by: HRI UPA & TRC



## LEGEND

- CHPE Project Milepost
- ▲ Canal Lock
- ⊕ Proposed Cofferdam Location
- Proposed CHPE Upland Route
- - - Proposed CHPE Submarine Route
- ▨ Preliminary Construction Corridor
- · - · - Perennial Stream Top of Bank
- - - Intermittent Stream *Stream ID*
- · - · - Ditch
- Wetland Delineation Line
- Wetland **WETLAND ID**
- 100 100 Year Flood Zone
- 500 500 Year Flood Zone
- Hydrography
- Town Boundary *TOWN NAME*
- County Boundary
- Proposed HDD Location
- Proposed Pipe Bridge Location
- Roads
- Rail Line
- Contour - 2'



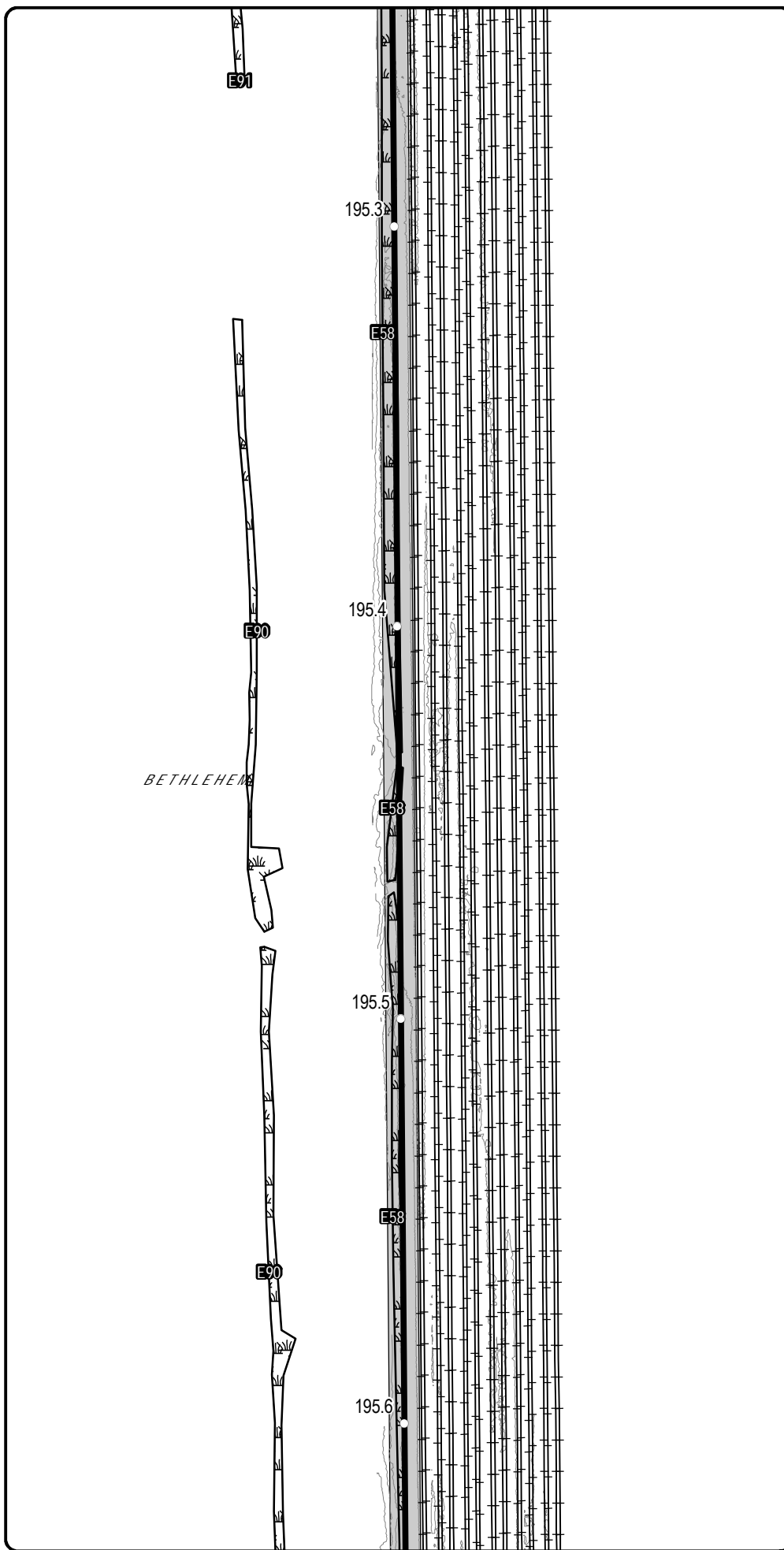
Champlain Hudson Power Express Project  
Champlain Hudson Power Express Inc.

## Plan View Map Upland Route

Sheet 219 of 237

Prepared on 12/3/2010

by: **HRI** **UTA** & **CTRC**



## LEGEND

- CHPE Project Milepost
- Canal Lock
- Proposed Cofferdam Location
- Proposed CHPE Upland Route
- Proposed CHPE Submarine Route
- Preliminary Construction Corridor
- Perennial Stream Top of Bank
- Intermittent Stream *Stream ID*
- Ditch
- Wetland Delineation Line
- Wetland **WETLAND ID**
- 100 Year Flood Zone
- 500 Year Flood Zone
- Hydrography
- Town Boundary *TOWN NAME*
- County Boundary
- Proposed HDD Location
- Proposed Pipe Bridge Location
- Roads
- Rail Line
- Contour - 2'



0 100 200



Feet



Champlain Hudson Power Express Project  
Champlain Hudson Power Express Inc.

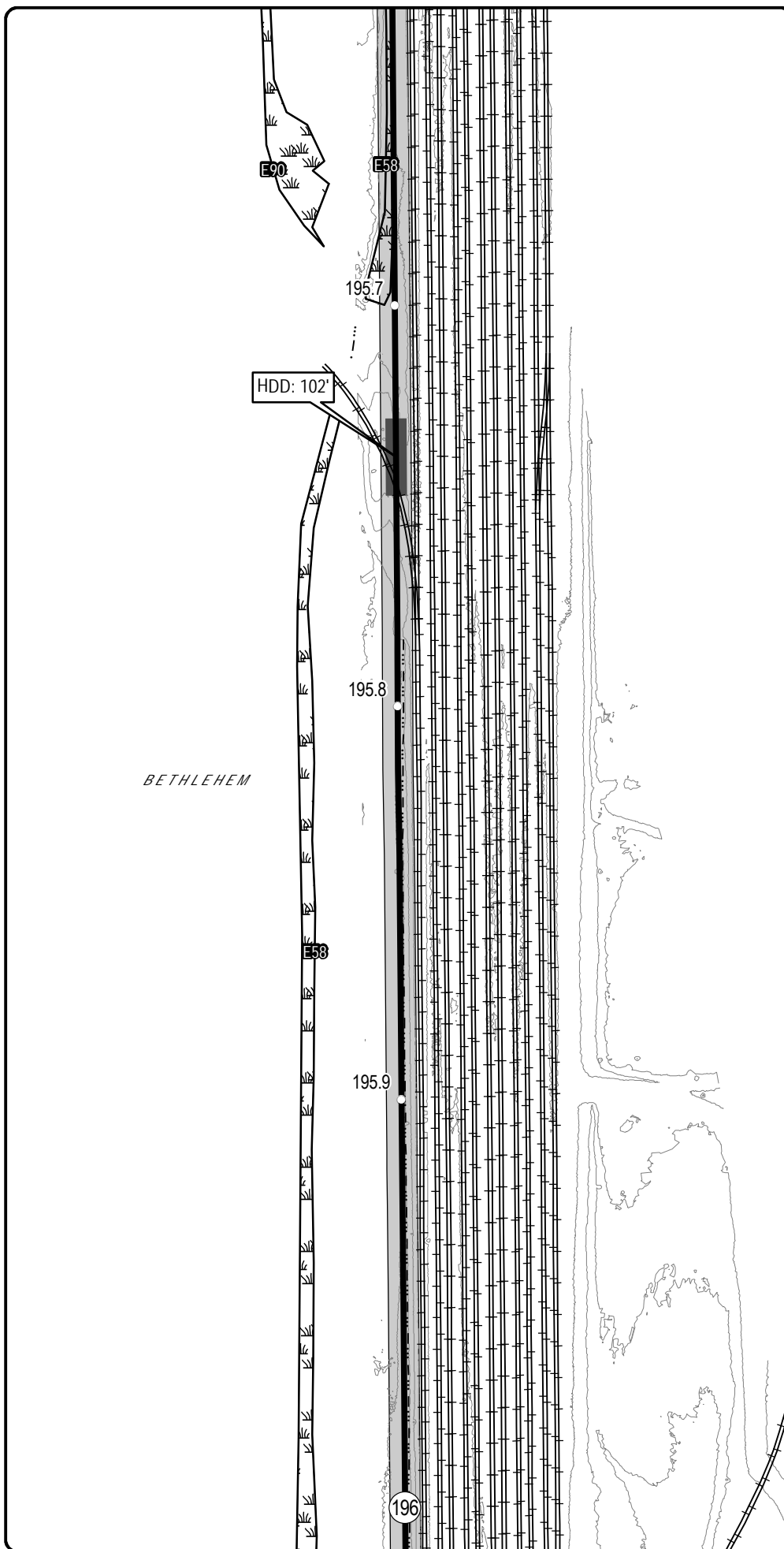
## Plan View Map

*Upland Route*

Sheet 220 of 237

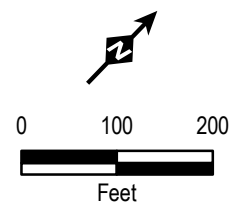
Prepared on 12/3/2010

by: &



## LEGEND

- CHPE Project Milepost
- ▲ Canal Lock
- ⊕ Proposed Cofferdam Location
- Proposed CHPE Upland Route
- - - Proposed CHPE Submarine Route
- Preliminary Construction Corridor
- Perennial Stream Top of Bank
- - - Intermittent Stream *Stream ID*
- · - · - Ditch
- Wetland Delineation Line
- Wetland **WETLAND ID**
- 100 100 Year Flood Zone
- 500 500 Year Flood Zone
- Hydrography
- Town Boundary *TOWN NAME*
- County Boundary
- Proposed HDD Location
- Proposed Pipe Bridge Location
- Roads
- Rail Line
- Contour - 2'



Champlain Hudson Power Express Project  
Champlain Hudson Power Express Inc.

## Plan View Map

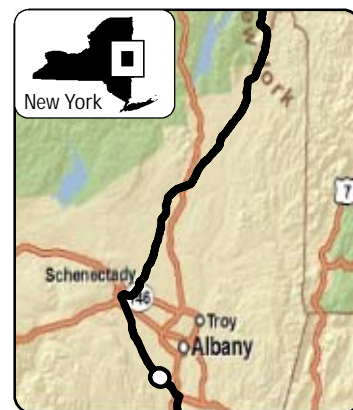
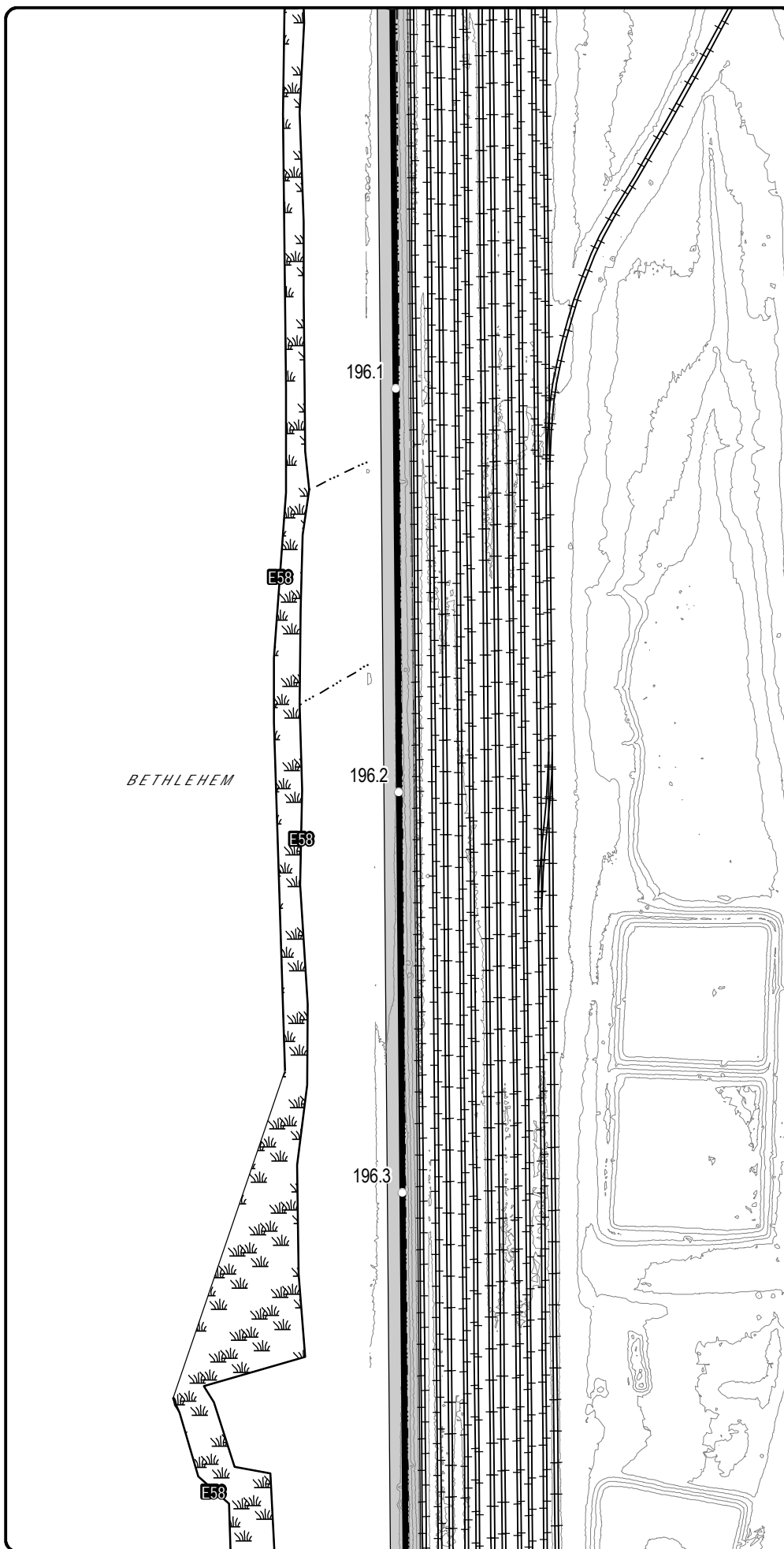
*Upland Route*

Sheet 221 of 237

Prepared on 12/3/2010

by: HRI DTA & CTRC





## LEGEND

- CHPE Project Milepost
- ▲ Canal Lock
- ⊕ Proposed Cofferdam Location
- Proposed CHPE Upland Route
- - - Proposed CHPE Submarine Route
- ▬ Preliminary Construction Corridor
- - - Perennial Stream Top of Bank
- - - Intermittent Stream *Stream ID*
- - - Ditch
- Wetland Delineation Line
- Wetland **WETLAND ID**
- 100 100 Year Flood Zone
- 500 500 Year Flood Zone
- Hydrography
- Town Boundary *TOWN NAME*
- County Boundary
- Proposed HDD Location
- Proposed Pipe Bridge Location
- Roads
- Rail Line
- Contour - 2'



0 100 200  
Feet



Champlain Hudson Power Express Project  
*Champlain Hudson Power Express Inc.*

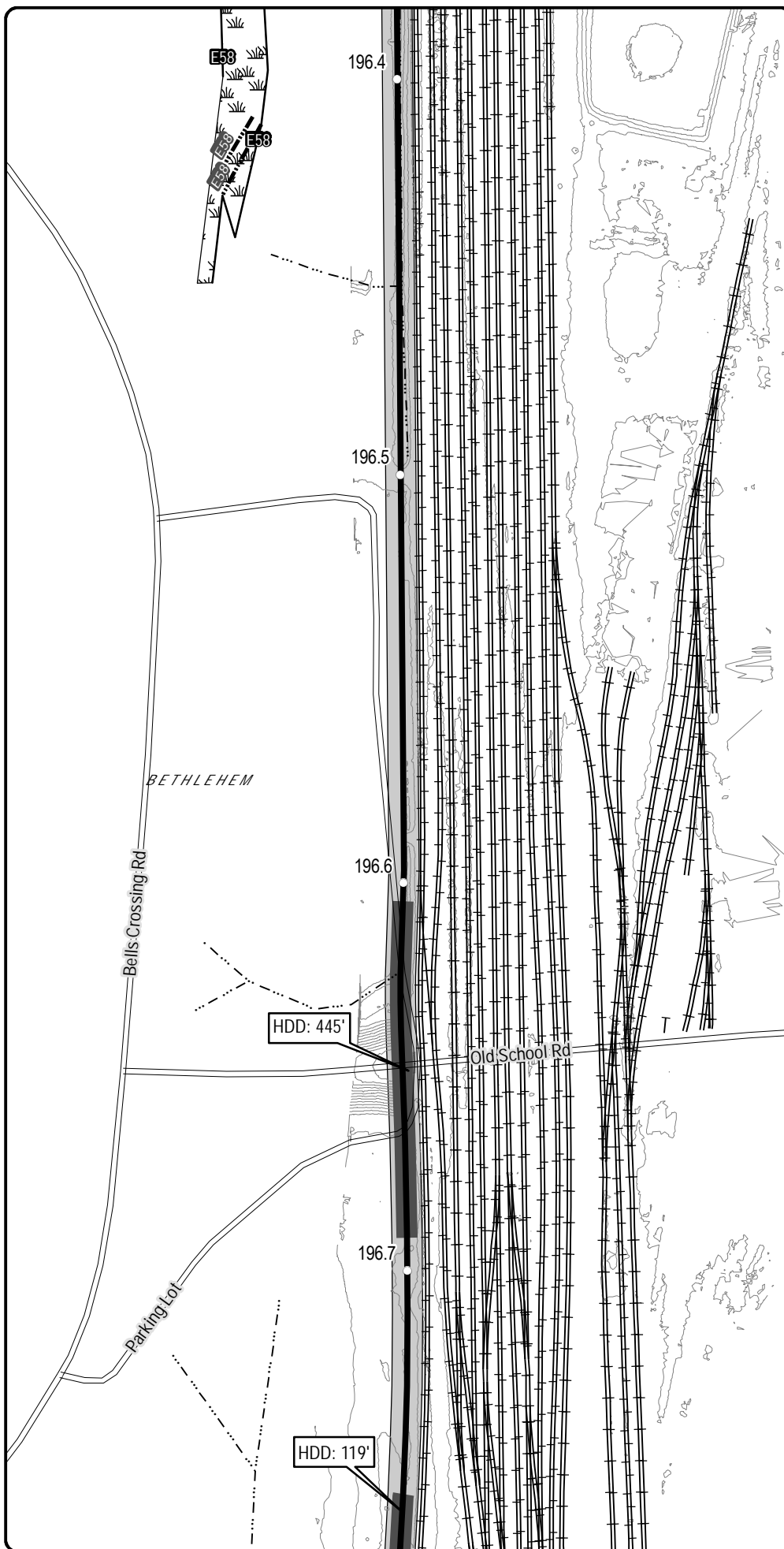
## Plan View Map

*Upland Route*

Sheet 222 of 237

Prepared on 12/3/2010

by: HRI UTA & CTRC



## LEGEND

- CHPE Project Milepost
- Canal Lock
- Proposed Cofferdam Location
- Proposed CHPE Upland Route
- Proposed CHPE Submarine Route
- Preliminary Construction Corridor
- Perennial Stream Top of Bank
- Intermittent Stream *Stream ID*
- Ditch
- Wetland Delineation Line
- Wetland **WETLAND ID**
- 100 Year Flood Zone
- 500 Year Flood Zone
- Hydrography
- Town Boundary *TOWN NAME*
- County Boundary
- Proposed HDD Location
- Proposed Pipe Bridge Location
- Roads
- Rail Line
- Contour - 2'



0 100 200  
Feet



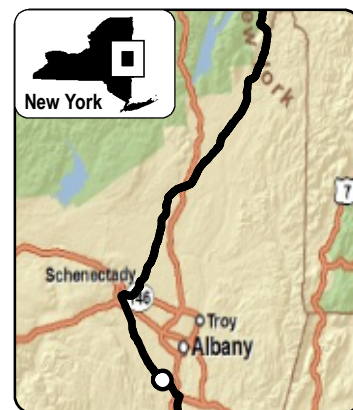
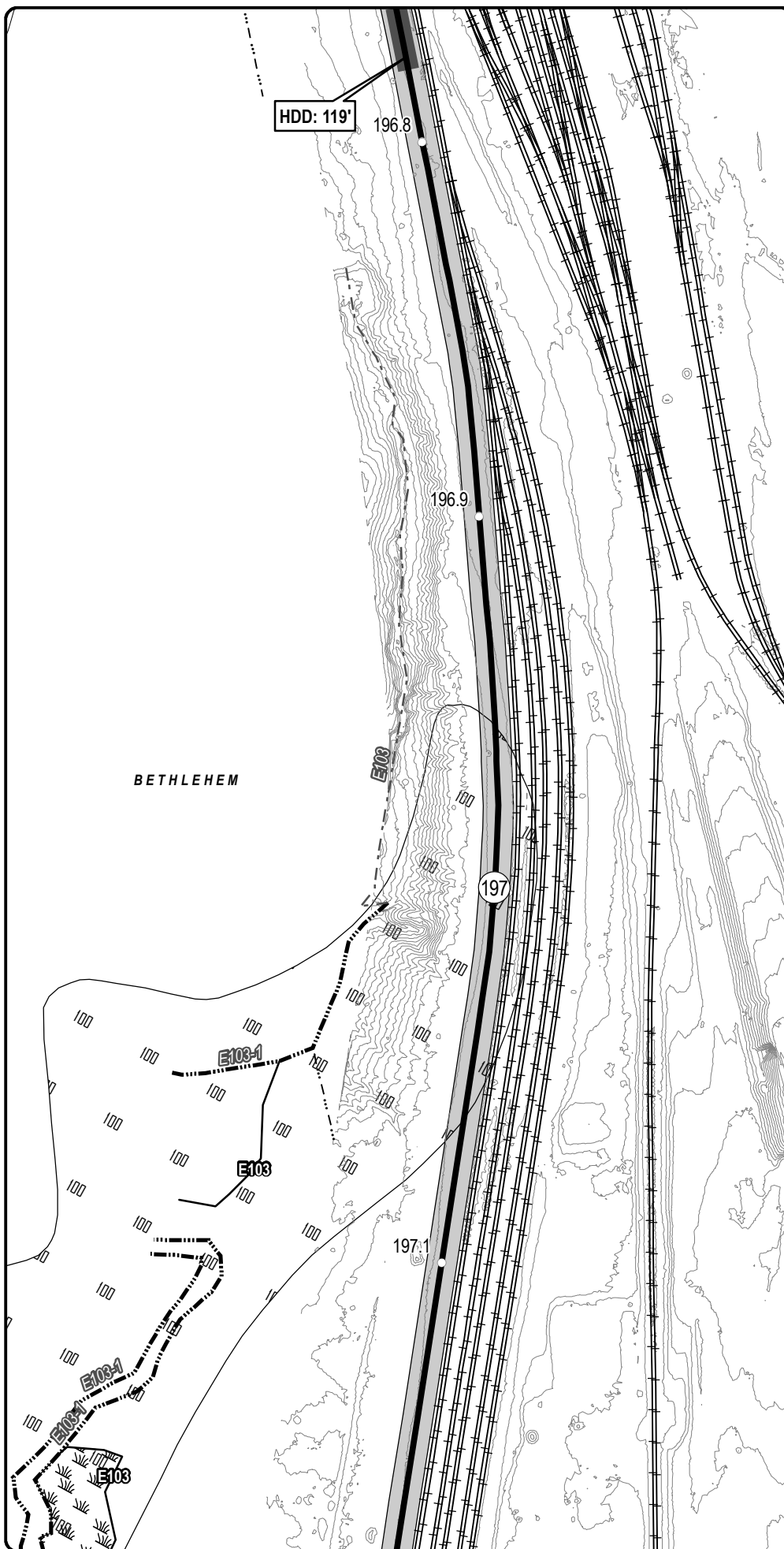
Champlain Hudson Power Express Project  
*Champlain Hudson Power Express Inc.*

Plan View Map  
*Upland Route*

Sheet 223 of 237

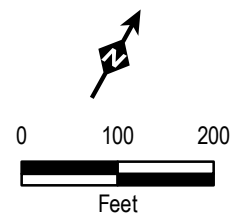
Prepared on 12/3/2010

by: **HRI** **UPA** & **CTRC**



## LEGEND

- CHPE Project Milepost
- ▲ Canal Lock
- ⊕ Proposed Cofferdam Location
- Proposed CHPE Upland Route
- - - Proposed CHPE Submarine Route
- Preliminary Construction Corridor
- - - Perennial Stream Top of Bank
- - - Intermittent Stream *Stream ID*
- - - Ditch
- Wetland Delineation Line
- Wetland **WETLAND ID**
- 100 100 Year Flood Zone
- 500 500 Year Flood Zone
- Hydrography
- Town Boundary *TOWN NAME*
- County Boundary
- Proposed HDD Location
- ▶▶ Proposed Pipe Bridge Location
- Roads
- Rail Line
- Contour - 2'



Champlain Hudson Power Express Project  
Champlain Hudson Power Express Inc.

## Plan View Map

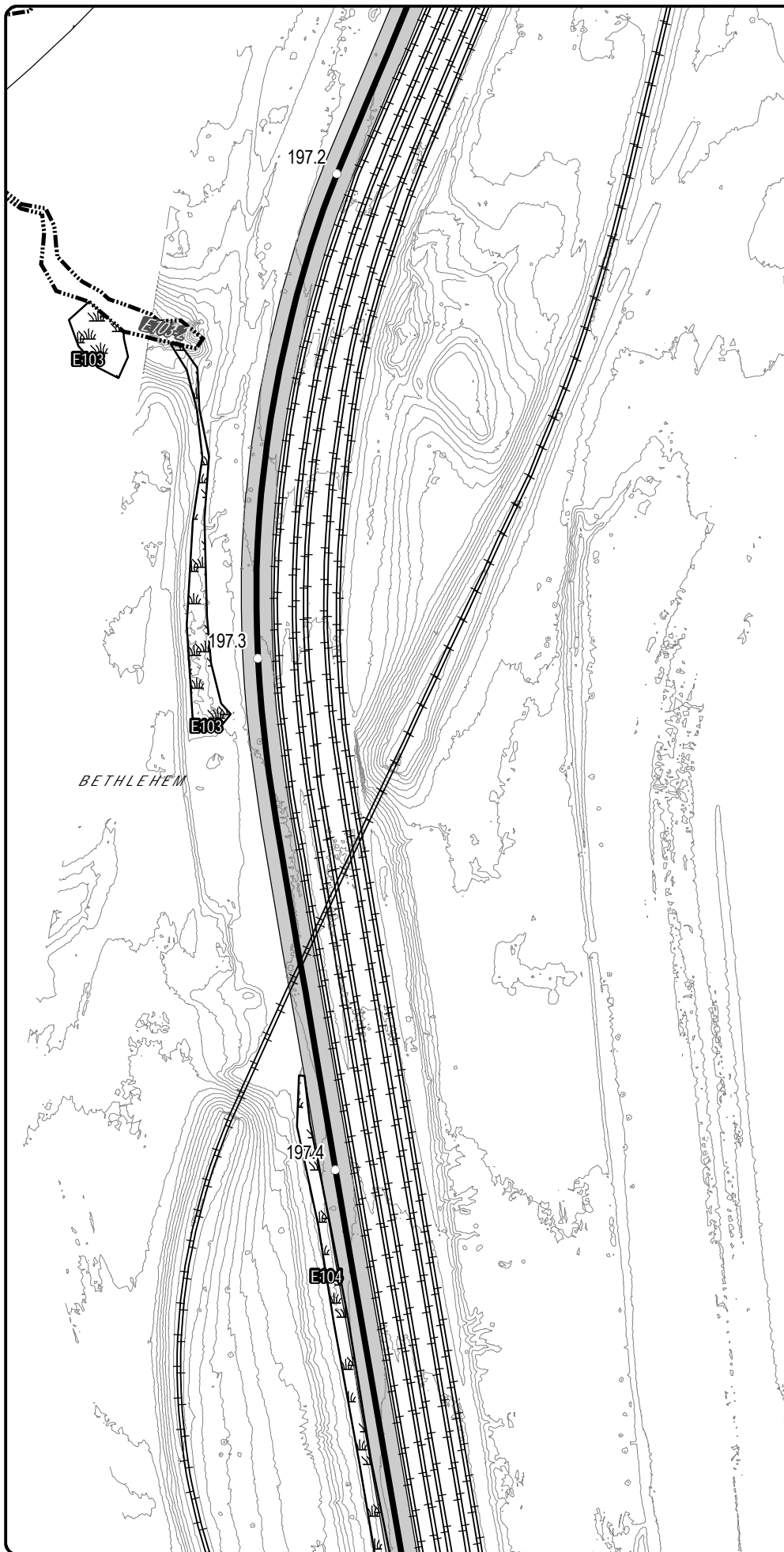
*Upland Route*

Sheet 224 of 237

Prepared on 12/6/2010

by: HDR PTA & TRC





## LEGEND

- CHPE Project Milepost
- ▲ Canal Lock
- ⊕ Proposed Cofferdam Location
- Proposed CHPE Upland Route
- - - Proposed CHPE Submarine Route
- Preliminary Construction Corridor
- - - Perennial Stream Top of Bank
- - - Intermittent Stream *Stream ID*
- - - Ditch
- Wetland Delineation Line
- Wetland **WETLAND ID**
- 100 100 Year Flood Zone
- 500 500 Year Flood Zone
- Hydrography
- Town Boundary *TOWN NAME*
- County Boundary
- Proposed HDD Location
- Proposed Pipe Bridge Location
- Roads
- Rail Line
- Contour - 2'



0 100 200  
Feet



Transmission  
Developers Inc.

Champlain Hudson Power Express Project  
*Champlain Hudson Power Express Inc.*

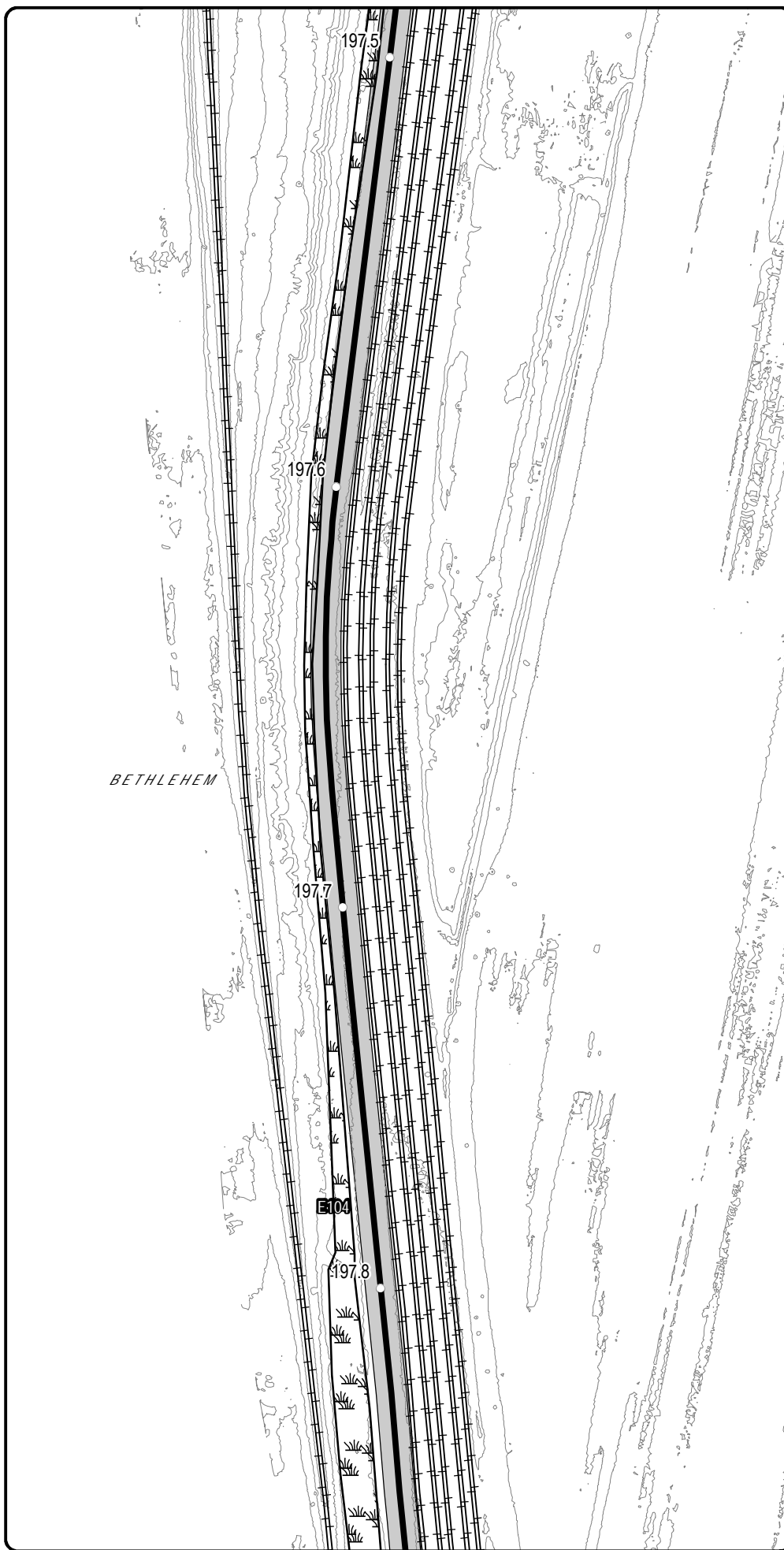
Plan View Map

*Upland Route*

Sheet 225 of 237

Prepared on 12/3/2010

by: **HR** **UTA** & **CTRC**



## LEGEND

- CHPE Project Milepost
- ▲ Canal Lock
- ⊕ Proposed Cofferdam Location
- Proposed CHPE Upland Route
- - - Proposed CHPE Submarine Route
- ▨ Preliminary Construction Corridor
- · - · Perennial Stream Top of Bank
- - - Intermittent Stream *Stream ID*
- · - · Ditch
- Wetland Delineation Line
- ▨ Wetland **WETLAND ID**
- 100 100 Year Flood Zone
- 500 500 Year Flood Zone
- ▨ Hydrography
- ▨ Town Boundary *TOWN NAME*
- ▨ County Boundary
- ▨ Proposed HDD Location
- ▶▶ Proposed Pipe Bridge Location
- Roads
- Rail Line
- Contour - 2'



0 100 200



Feet



Transmission

Champlain Hudson Power Express Project  
Champlain Hudson Power Express Inc.

Plan View Map

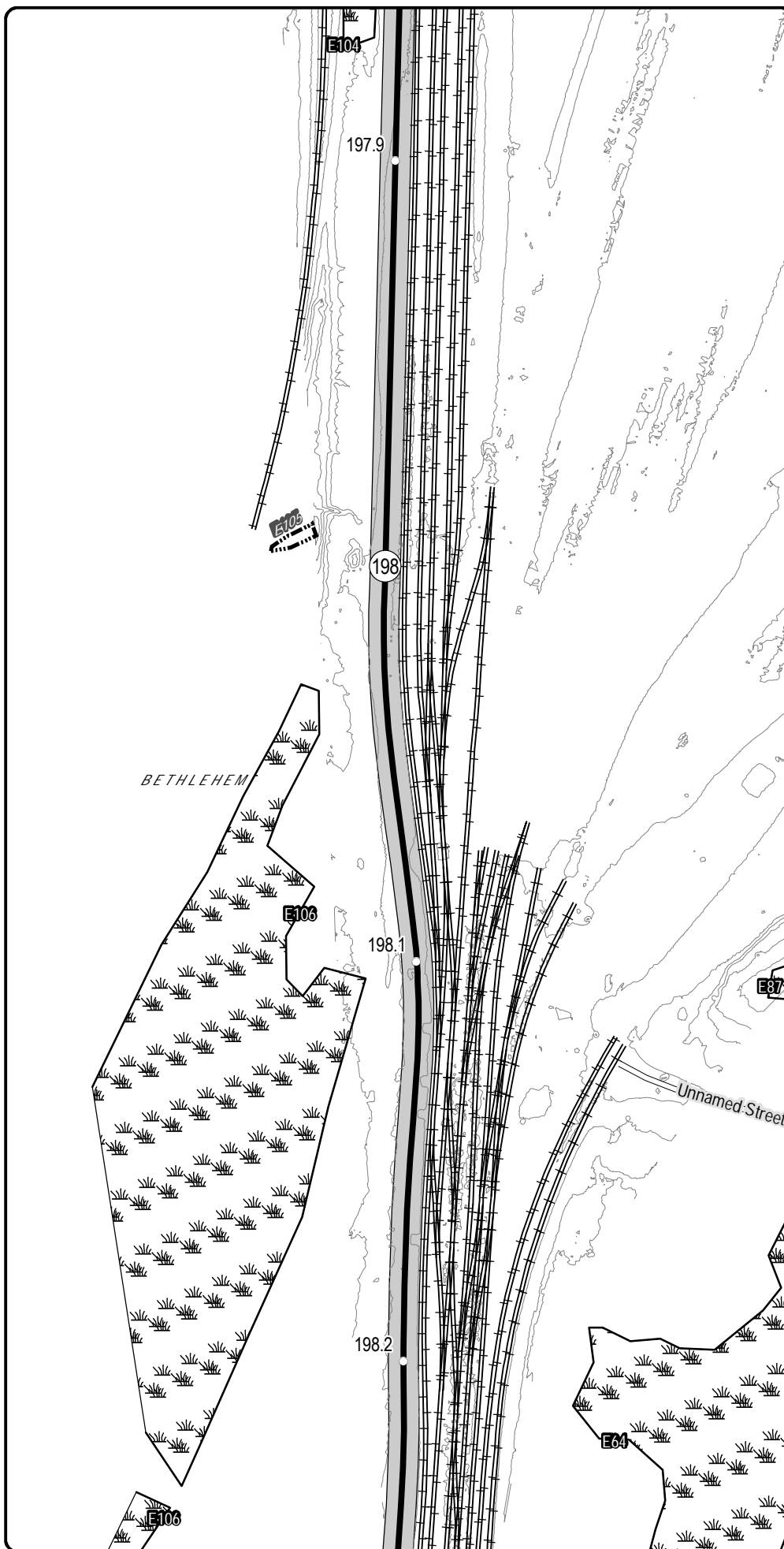
*Upland Route*

Sheet 226 of 237

Prepared on 12/3/2010

by: HRI & CTRC





## LEGEND

- CHPE Project Milepost
- ▲ Canal Lock
- ⊕ Proposed Cofferdam Location
- Proposed CHPE Upland Route
- - - Proposed CHPE Submarine Route
- ▬ Preliminary Construction Corridor
- - - Perennial Stream Top of Bank
- - - Intermittent Stream *Stream ID*
- - - Ditch
- Wetland Delineation Line
- Wetland **WETLAND ID**
- 100 100 Year Flood Zone
- 500 500 Year Flood Zone
- Hydrography
- Town Boundary *TOWN NAME*
- County Boundary
- Proposed HDD Location
- Proposed Pipe Bridge Location
- Roads
- Rail Line
- Contour - 2'



0 100 200  
Feet



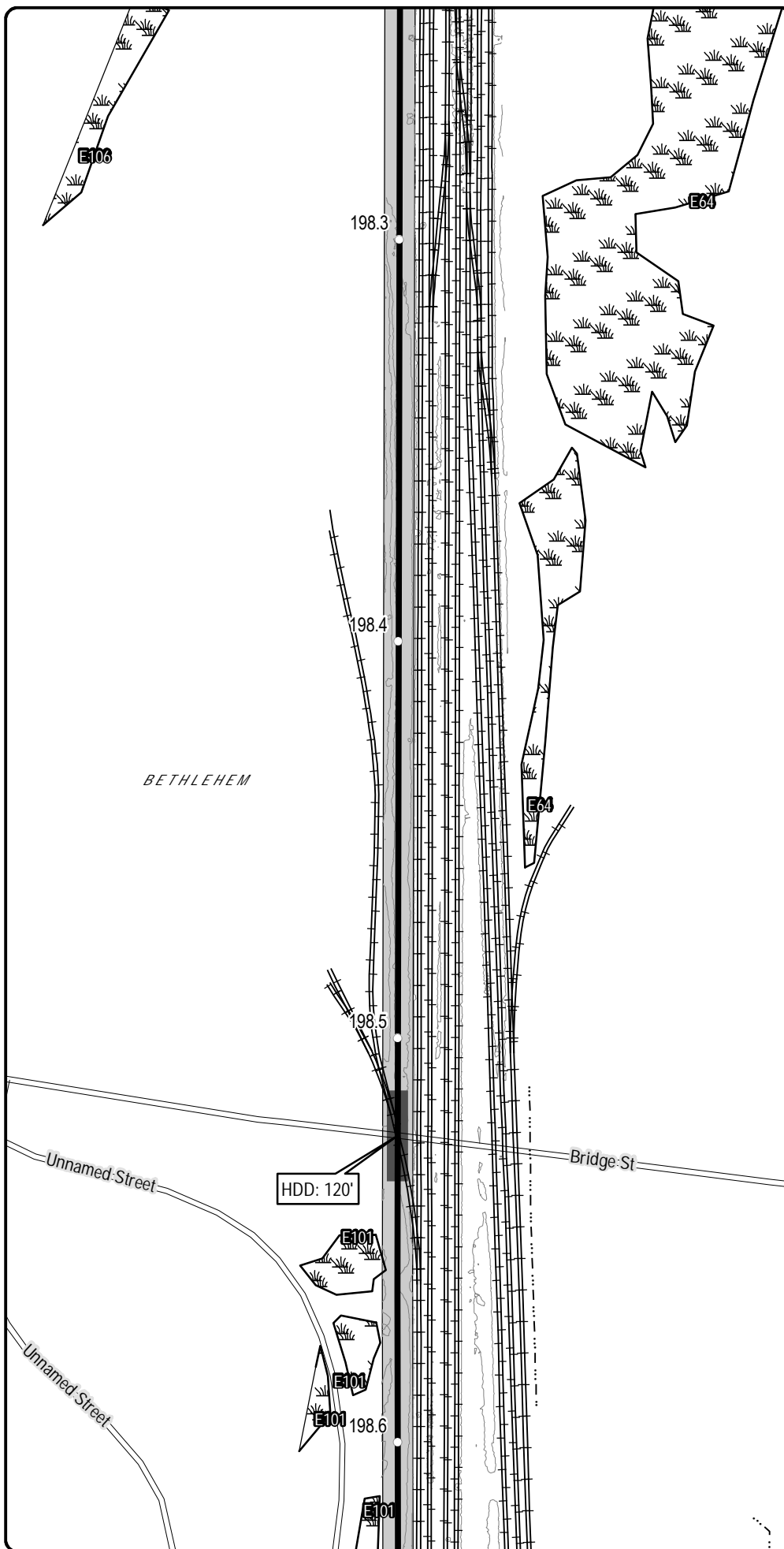
Champlain Hudson Power Express Project  
*Champlain Hudson Power Express Inc.*

Plan View Map  
*Upland Route*

Sheet 227 of 237

Prepared on 12/3/2010

by: HRI UTA & CTRC



## LEGEND

- CHPE Project Milepost
- ▲ Canal Lock
- ⊕ Proposed Cofferdam Location
- Proposed CHPE Upland Route
- - - Proposed CHPE Submarine Route
- ▬ Preliminary Construction Corridor
- Perennial Stream Top of Bank
- - - Intermittent Stream *Stream ID*
- · - · - Ditch
- Wetland Delineation Line
- Wetland **WETLAND ID**
- 100 100 Year Flood Zone
- 500 500 Year Flood Zone
- Hydrography
- Town Boundary *TOWN NAME*
- County Boundary
- Proposed HDD Location
- Proposed Pipe Bridge Location
- Roads
- Rail Line
- Contour - 2'



0 100 200  
Feet



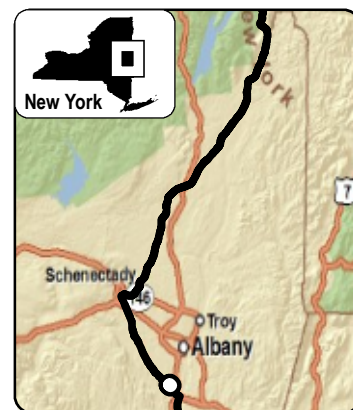
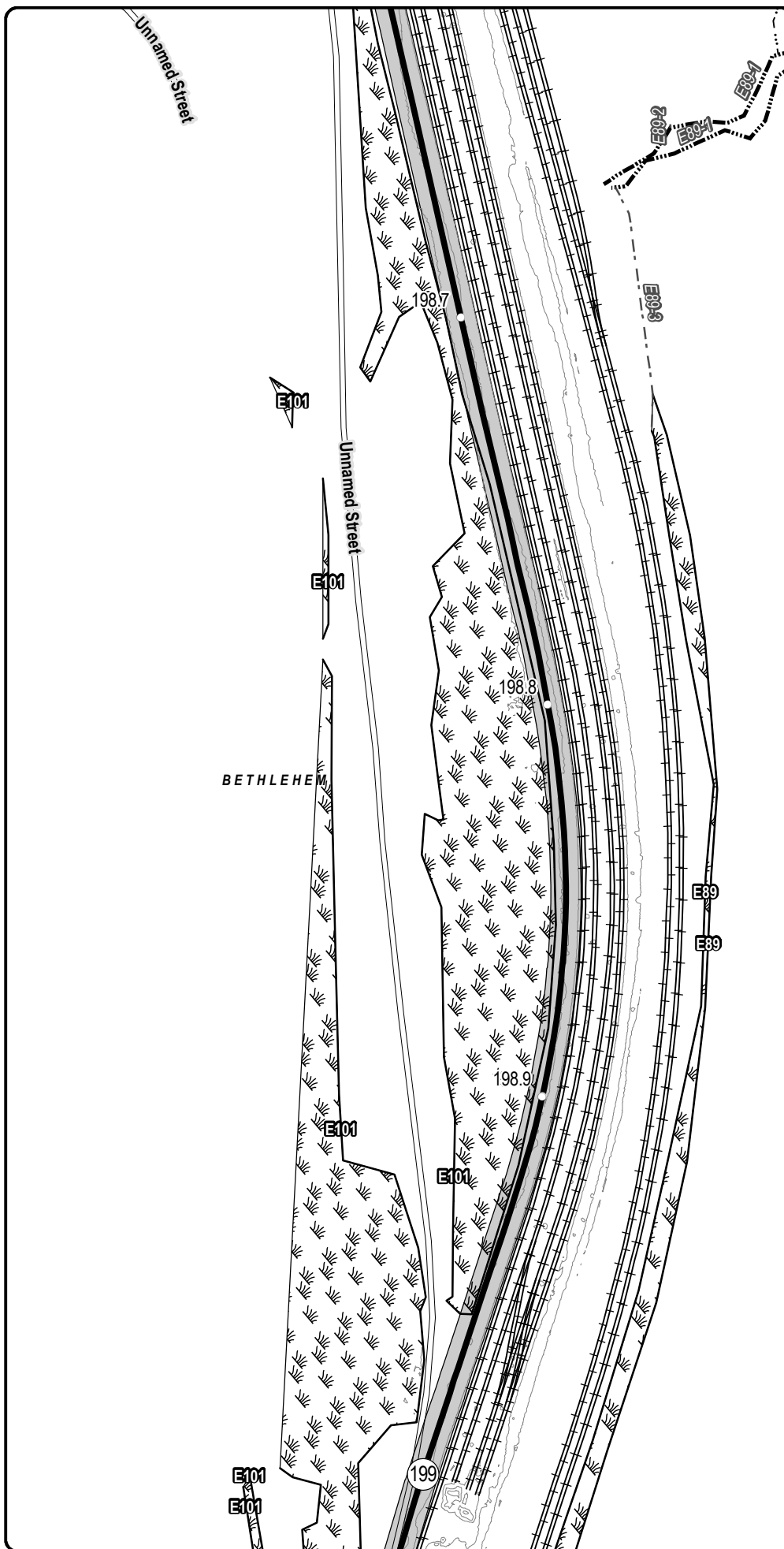
Champlain Hudson Power Express Project  
Champlain Hudson Power Express Inc.

Plan View Map  
Upland Route

Sheet 228 of 237

Prepared on 12/3/2010

by: HDR UTA & TRC



## LEGEND

- CHPE Project Milepost
- ▲ Canal Lock
- ⊕ Proposed Cofferdam Location
- Proposed CHPE Upland Route
- - - Proposed CHPE Submarine Route
- ▨ Preliminary Construction Corridor
- Perennial Stream Top of Bank
- - - Intermittent Stream *Stream ID*
- - - Ditch
- Wetland Delineation Line
- ▨ Wetland **WETLAND ID**
- 100 100 Year Flood Zone
- 500 500 Year Flood Zone
- ▨ Hydrography
- ▨ Town Boundary **TOWN NAME**
- ▨ County Boundary
- ▨ Proposed HDD Location
- ▨ Proposed Pipe Bridge Location
- Roads
- Rail Line
- Contour - 2'



0 100 200  
Feet



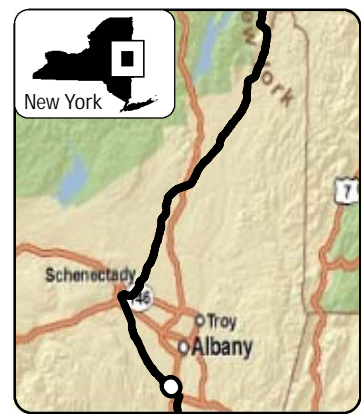
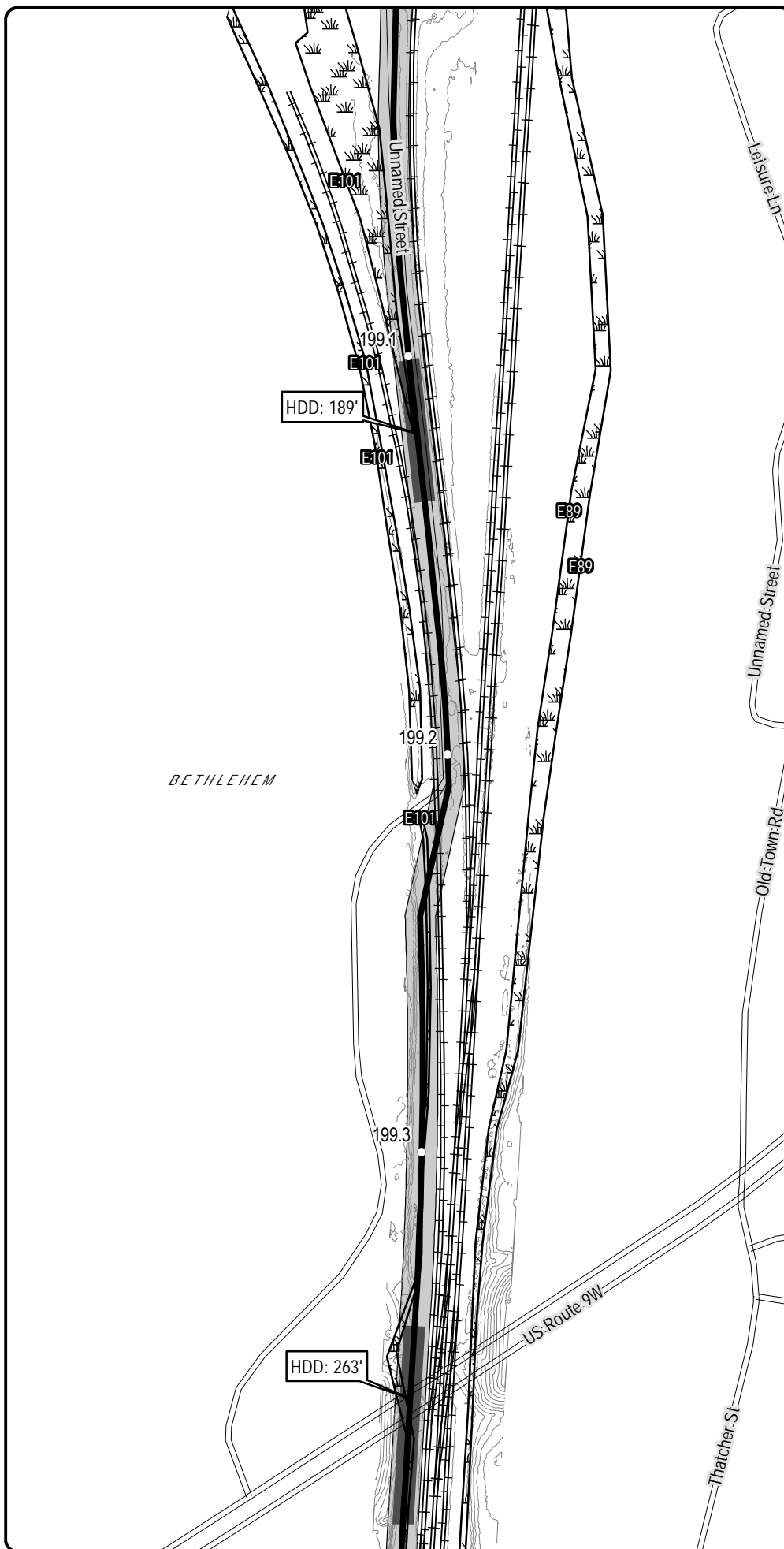
Champlain Hudson Power Express Project  
Champlain Hudson Power Express Inc.

## Plan View Map Upland Route

Sheet 229 of 237

Prepared on 12/6/2010

by: HDR PTA & TRC



## LEGEND

- CHPE Project Milepost
- ▲ Canal Lock
- ⊕ Proposed Cofferdam Location
- Proposed CHPE Upland Route
- - - Proposed CHPE Submarine Route
- ▨ Preliminary Construction Corridor
- · - · - Perennial Stream Top of Bank
- - - Intermittent Stream *Stream ID*
- · - · - Ditch
- Wetland Delineation Line
- Wetland **WETLAND ID**
- 100 100 Year Flood Zone
- 500 500 Year Flood Zone
- Hydrography
- Town Boundary *TOWN NAME*
- County Boundary
- Proposed HDD Location
- ▶▶ Proposed Pipe Bridge Location
- Roads
- Rail Line
- Contour - 2'



0 100 200  
Feet



Champlain Hudson Power Express Project  
Champlain Hudson Power Express Inc.

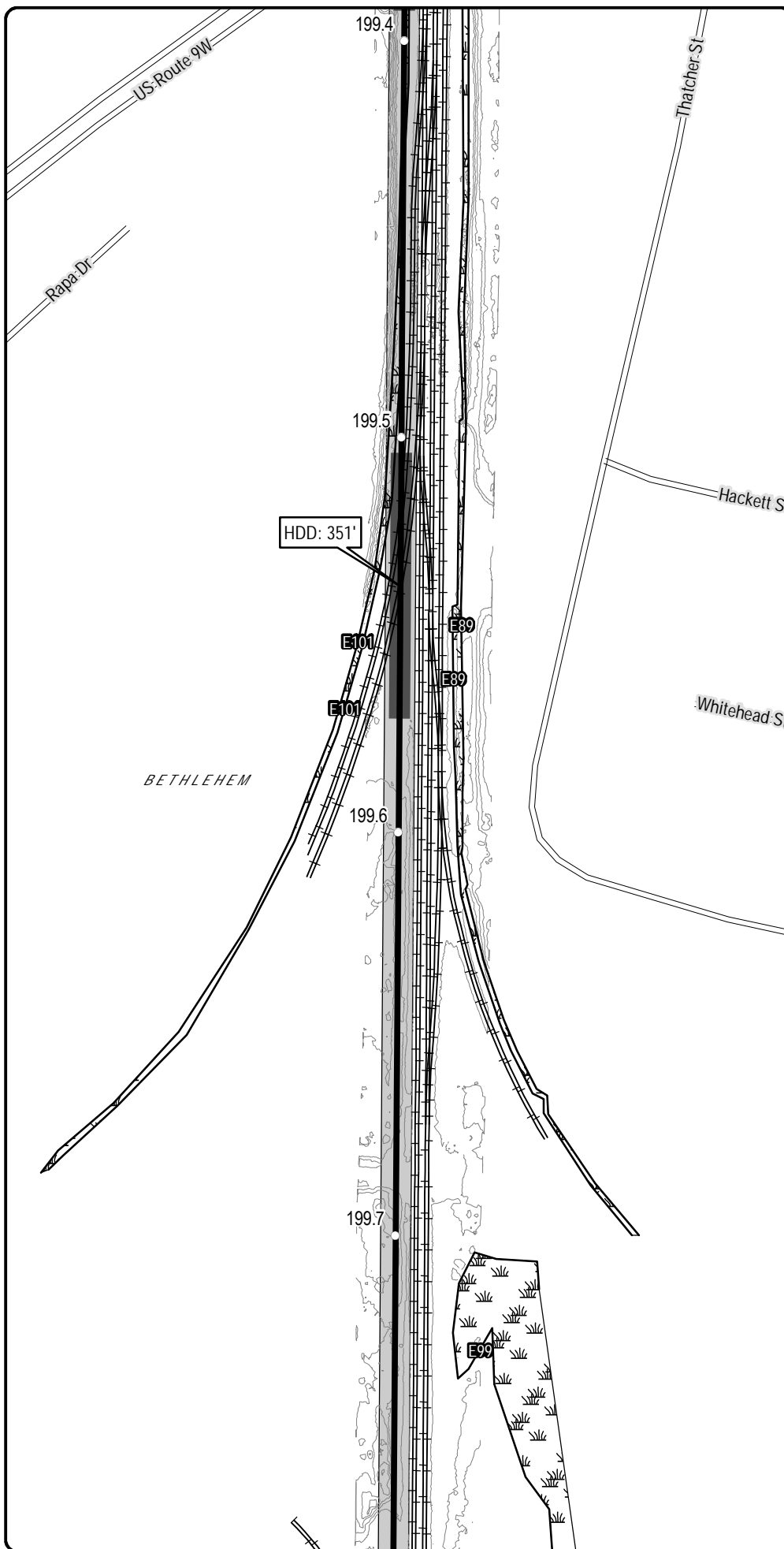
Plan View Map  
Upland Route

Sheet 230 of 237

Prepared on 12/3/2010

by: HRI UTA & TRC





## LEGEND

- CHPE Project Milepost
- ▲ Canal Lock
- ⊕ Proposed Cofferdam Location
- Proposed CHPE Upland Route
- - - Proposed CHPE Submarine Route
- ▬ Preliminary Construction Corridor
- Perennial Stream Top of Bank
- - - Intermittent Stream *Stream ID*
- - - Ditch
- Wetland Delineation Line
- Wetland **WETLAND ID**
- 100 100 Year Flood Zone
- 500 500 Year Flood Zone
- Hydrography
- Town Boundary *TOWN NAME*
- County Boundary
- Proposed HDD Location
- Proposed Pipe Bridge Location
- Roads
- Rail Line
- Contour - 2'



0 100 200  
Feet



Champlain Hudson Power Express Project  
*Champlain Hudson Power Express Inc.*

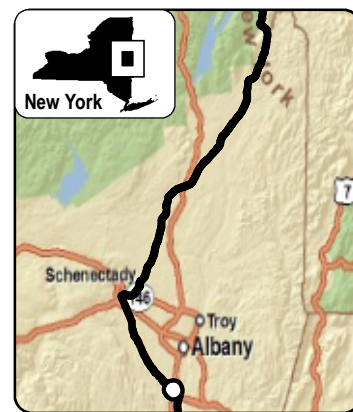
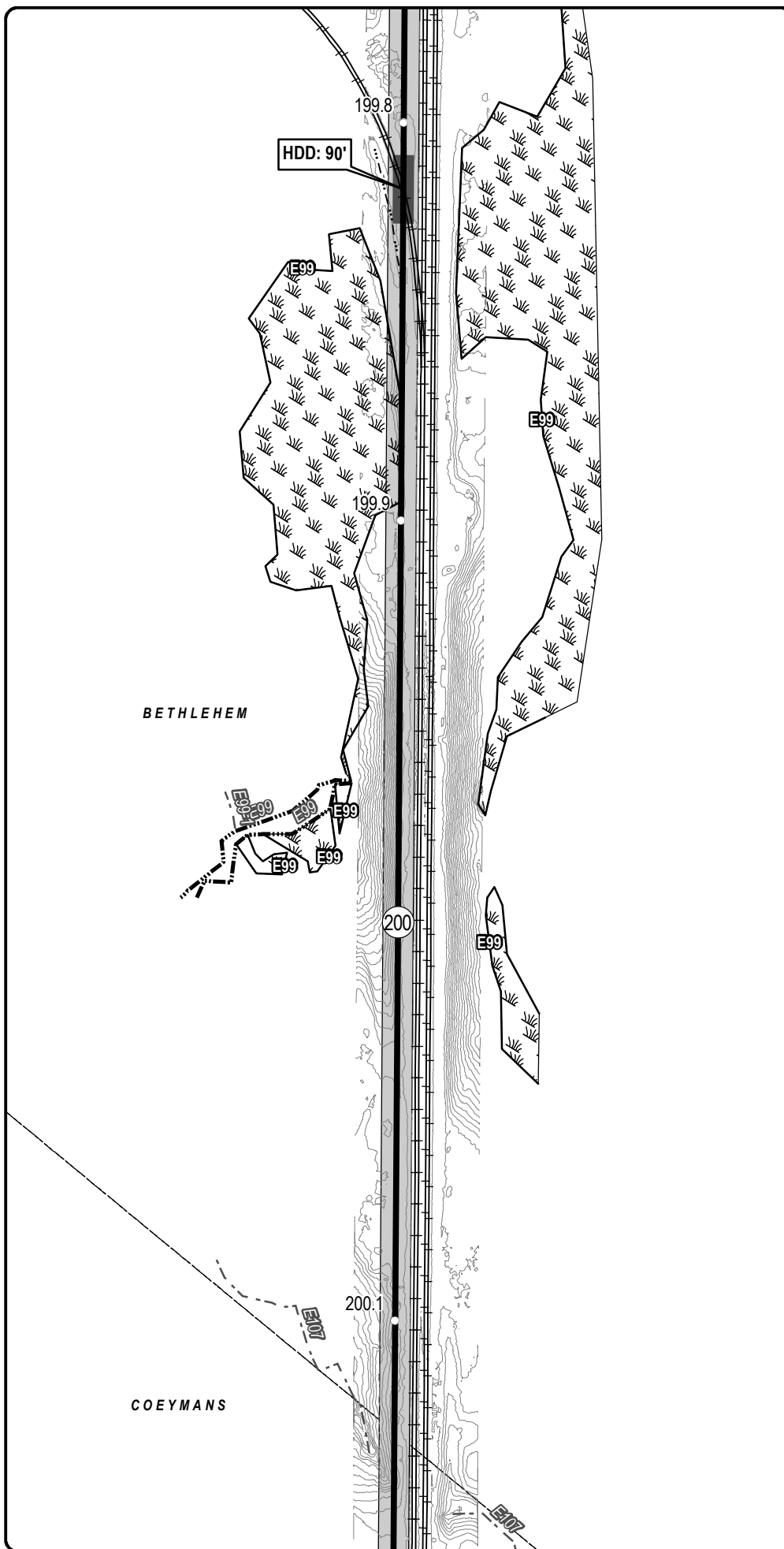
## Plan View Map *Upland Route*

Sheet 231 of 237

Prepared on 12/3/2010

by: **HR** **PTA** & **CTRC**





## LEGEND

- CHPE Project Milepost
- ▲ Canal Lock
- ⊕ Proposed Cofferdam Location
- Proposed CHPE Upland Route
- - - Proposed CHPE Submarine Route
- ▨ Preliminary Construction Corridor
- - - Perennial Stream Top of Bank
- - - Intermittent Stream *Stream ID*
- - - Ditch
- Wetland Delineation Line
- ▨ Wetland **WETLAND ID**
- 100 100 Year Flood Zone
- 500 500 Year Flood Zone
- ▨ Hydrography
- ▨ Town Boundary **TOWN NAME**
- ▨ County Boundary
- ▨ Proposed HDD Location
- ▶▶ Proposed Pipe Bridge Location
- Roads
- Rail Line
- Contour - 2'



0 100 200  
Feet



Champlain Hudson Power Express Project  
Champlain Hudson Power Express Inc.

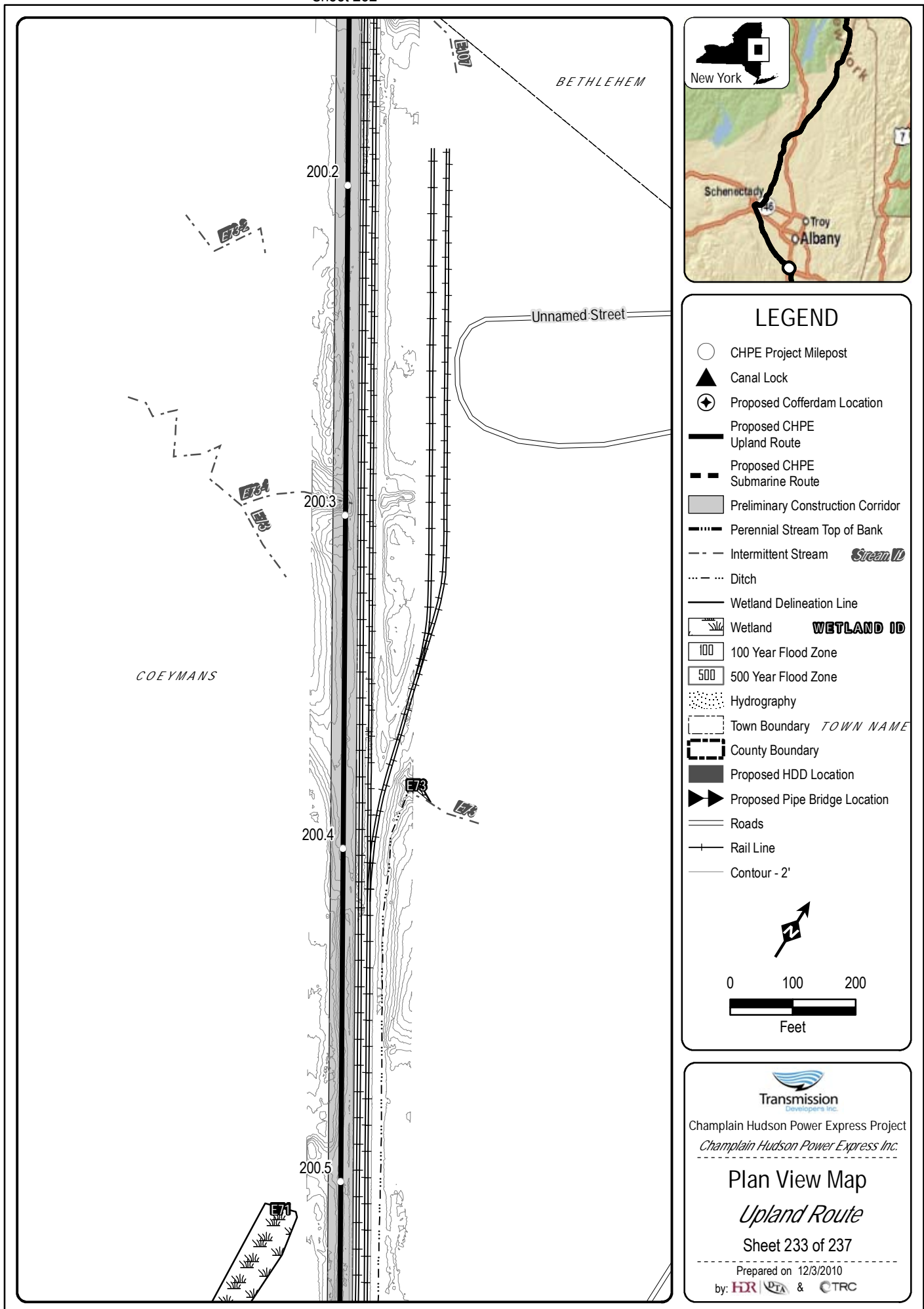
## Plan View Map

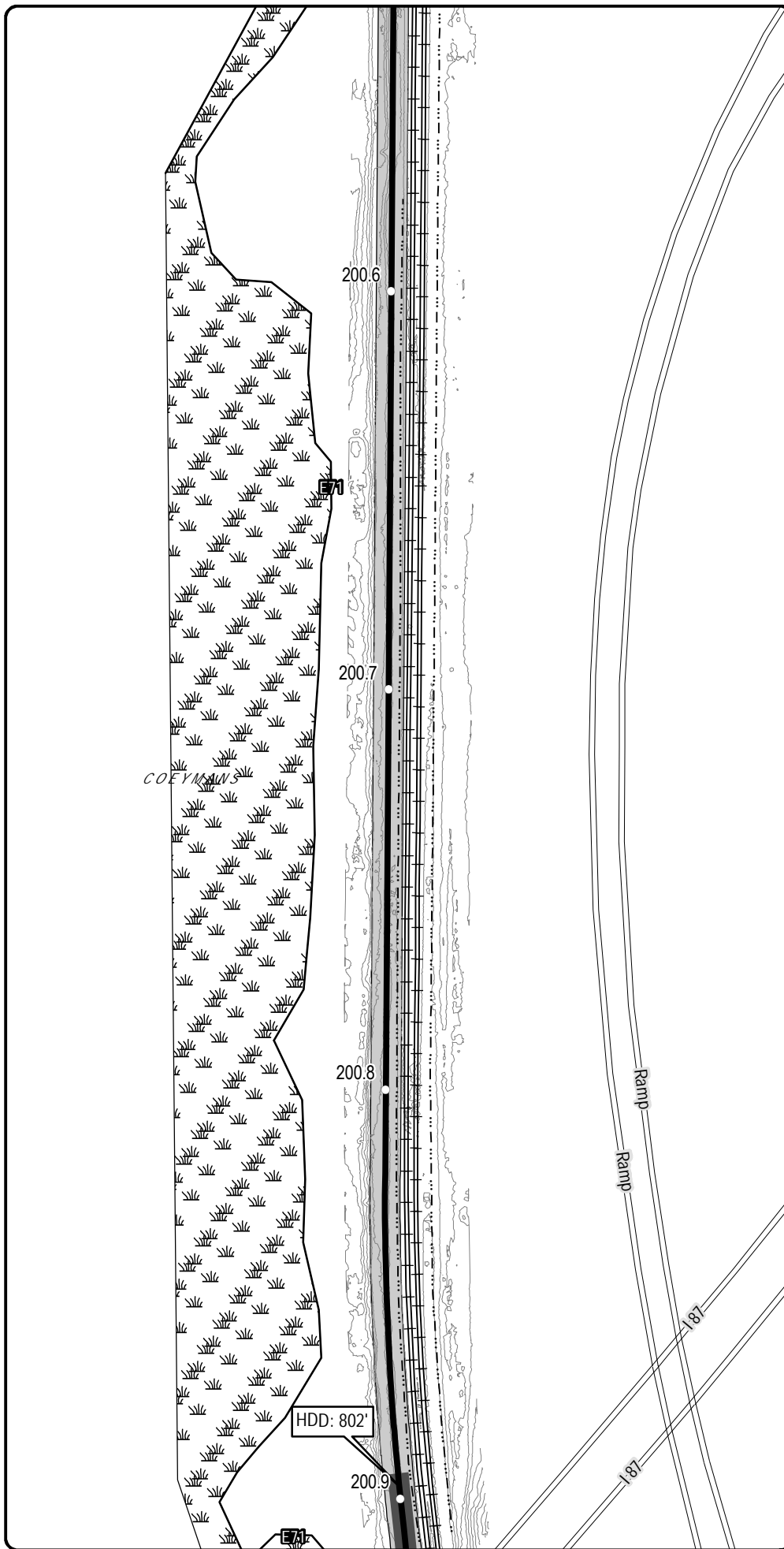
*Upland Route*

Sheet 232 of 237

Prepared on 12/6/2010

by: H&R PTA & TRC





## LEGEND

- CHPE Project Milepost
- Canal Lock
- Proposed Cofferdam Location
- Proposed CHPE Upland Route
- Proposed CHPE Submarine Route
- Preliminary Construction Corridor
- Perennial Stream Top of Bank
- Intermittent Stream *Stream ID*
- Ditch
- Wetland Delineation Line
- Wetland **WETLAND ID**
- 100 Year Flood Zone
- 500 Year Flood Zone
- Hydrography
- Town Boundary *TOWN NAME*
- County Boundary
- Proposed HDD Location
- Proposed Pipe Bridge Location
- Roads
- Rail Line
- Contour - 2'



0 100 200  
Feet



Champlain Hudson Power Express Project  
*Champlain Hudson Power Express Inc.*

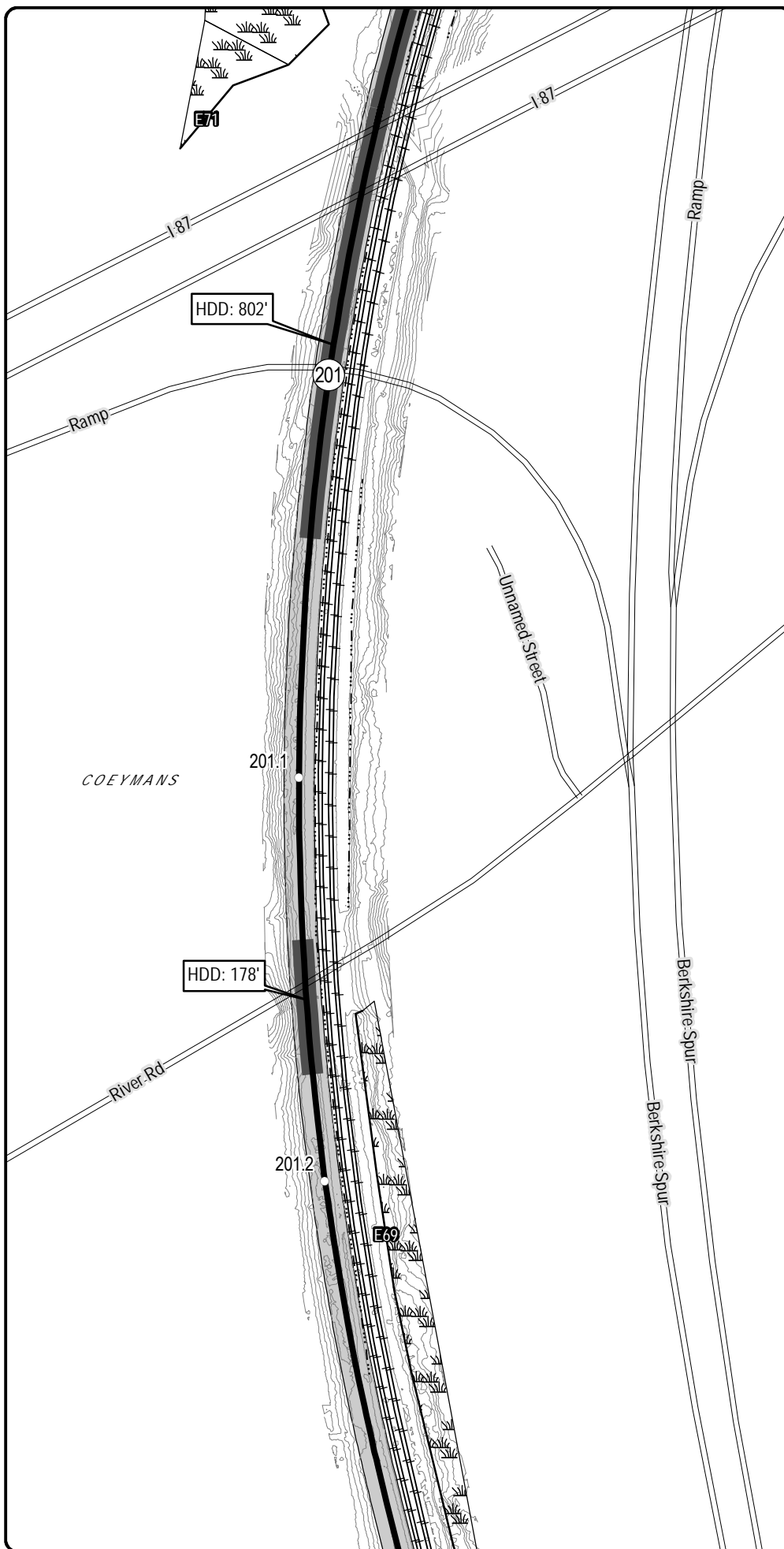
## Plan View Map

*Upland Route*

Sheet 234 of 237

Prepared on 12/3/2010

by: **HRI** **PTA** & **CTRC**



## LEGEND

- CHPE Project Milepost
- Canal Lock
- Proposed Cofferdam Location
- Proposed CHPE Upland Route
- Proposed CHPE Submarine Route
- Preliminary Construction Corridor
- Perennial Stream Top of Bank
- Intermittent Stream *Stream ID*
- Ditch
- Wetland Delineation Line
- Wetland **WETLAND ID**
- 100 Year Flood Zone
- 500 Year Flood Zone
- Hydrography
- Town Boundary *TOWN NAME*
- County Boundary
- Proposed HDD Location
- Proposed Pipe Bridge Location
- Roads
- Rail Line
- Contour - 2'



0 100 200  
Feet



Champlain Hudson Power Express Project  
*Champlain Hudson Power Express Inc.*

## Plan View Map

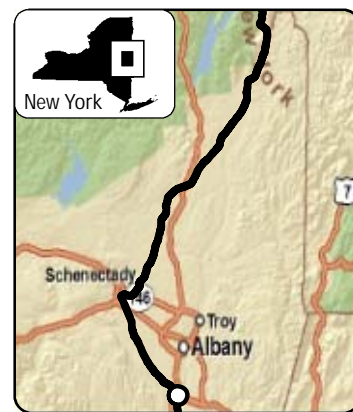
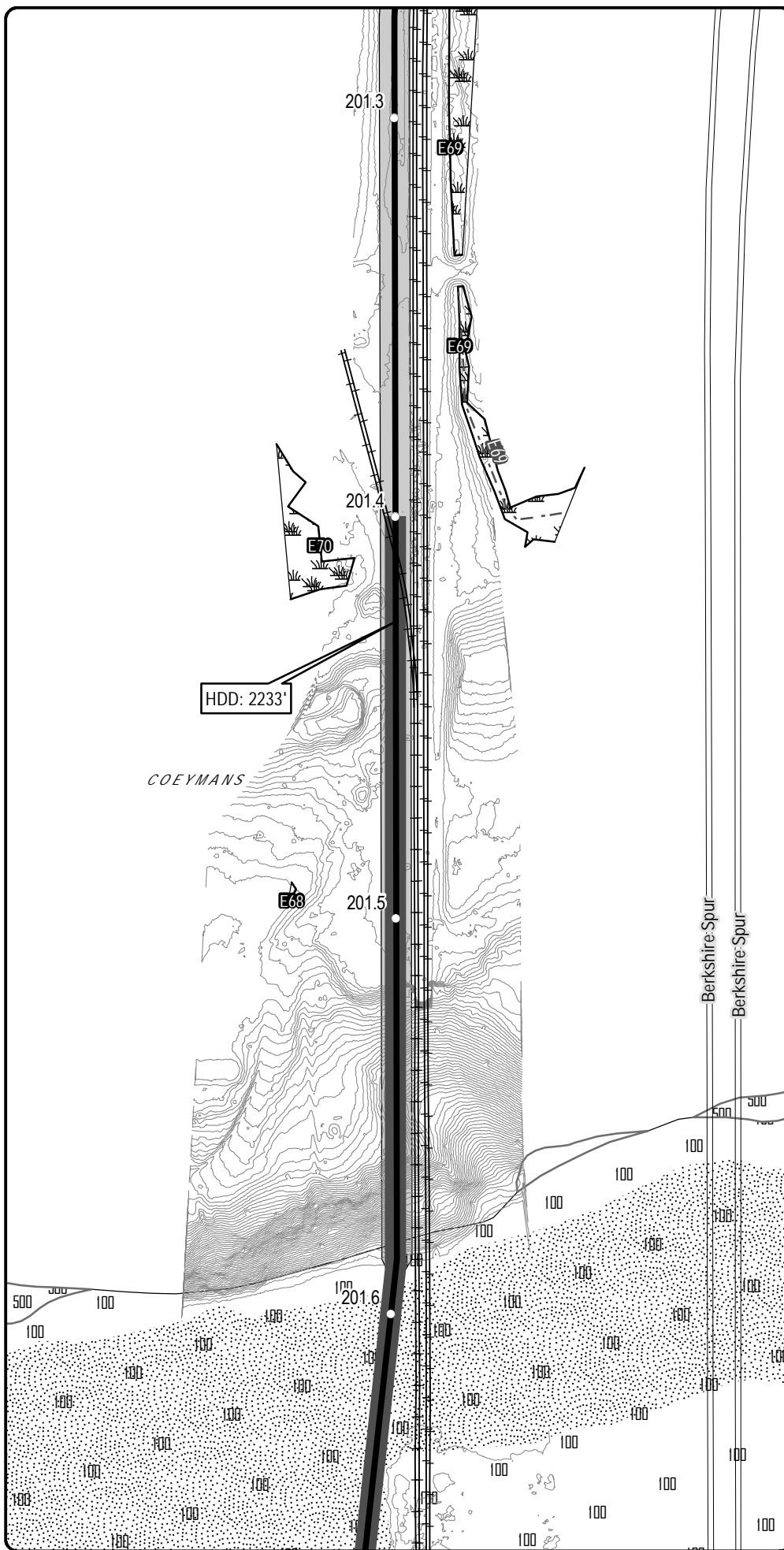
*Upland Route*

Sheet 235 of 237

Prepared on 12/3/2010

by: &





## LEGEND

- CHPE Project Milepost
- ▲ Canal Lock
- ⊕ Proposed Cofferdam Location
- Proposed CHPE Upland Route
- - - Proposed CHPE Submarine Route
- ▨ Preliminary Construction Corridor
- - - Perennial Stream Top of Bank
- - - Intermittent Stream *Stream ID*
- - - Ditch
- Wetland Delineation Line
- Wetland **WETLAND ID**
- 100 100 Year Flood Zone
- 500 500 Year Flood Zone
- Hydrography
- Town Boundary *TOWN NAME*
- County Boundary
- Proposed HDD Location
- Proposed Pipe Bridge Location
- Roads
- Rail Line
- Contour - 2'



0 100 200  
Feet



Champlain Hudson Power Express Project  
Champlain Hudson Power Express Inc.

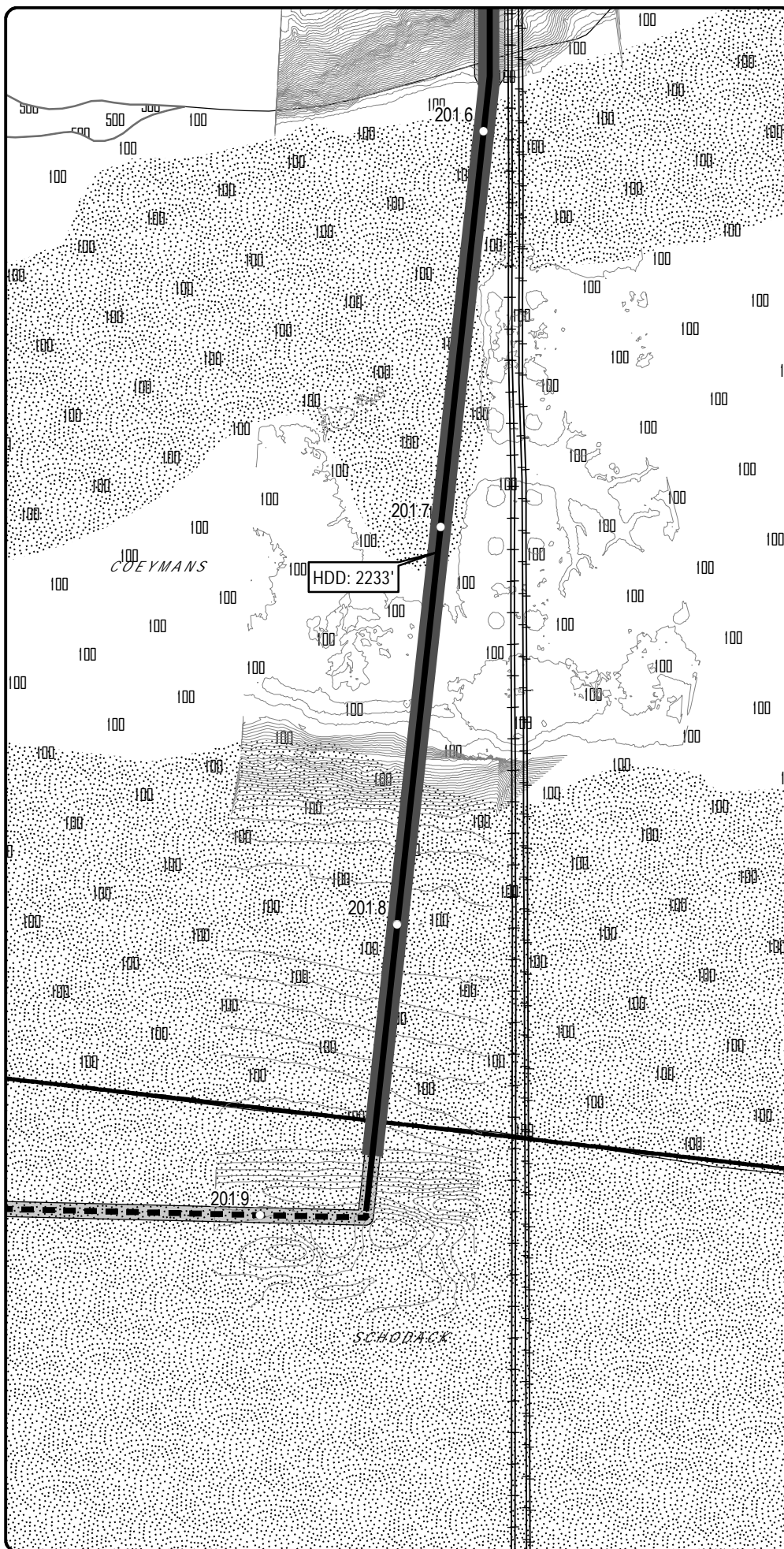
Plan View Map  
Upland Route

Sheet 236 of 237

Prepared on 12/3/2010

by: HRI UPA & CTRC





## LEGEND

- CHPE Project Milepost
- ▲ Canal Lock
- ⊕ Proposed Cofferdam Location
- Proposed CHPE Upland Route
- - - Proposed CHPE Submarine Route
- ▨ Preliminary Construction Corridor
- - - Perennial Stream Top of Bank
- - - Intermittent Stream *Stream ID*
- - - Ditch
- Wetland Delineation Line
- Wetland **WETLAND ID**
- 100 100 Year Flood Zone
- 500 500 Year Flood Zone
- Hydrography
- Town Boundary *TOWN NAME*
- County Boundary
- Proposed HDD Location
- Proposed Pipe Bridge Location
- Roads
- Rail Line
- Contour - 2'



0 100 200  
Feet



Champlain Hudson Power Express Project  
Champlain Hudson Power Express Inc.

Plan View Map  
Upland Route  
Sheet 237 of 237

Prepared on 12/3/2010  
by: HRI UTA & TRC